Map Room

Map. Ref. C18

ORDNANCE SURVEY OF SCOTLAND.

BOOK OF REFERENCE TO THE PLAN

OF THE

PARISH OF ABBEY,

CONTAINING 16179·215 ACRES;

ALSO,

MIDDLE CHURCH PARISH	CONTAINING	522·051	ACRES.
HIGH CHURCH PARISH..	„	261·428	„
LOW CHURCH PARISH....	„	97·868	„

IN THE

COUNTY OF RENFREW.

COLONEL SIR HENRY JAMES, R.E., F.R.S., F.G.S., &c.,

SUPERINTENDENT OF THE ORDNANCE SURVEY.

ADVOCATES LIBRARY

PRINTED AT THE ORDNANCE SURVEY OFFICE, SOUTHAMPTON.

1860.

Digitized by the Internet Archive
in 2012 with funding from
National Library of Scotland

http://archive.org/details/ordnancesurveyofv46unse

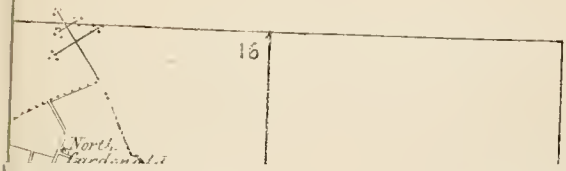
16
North

EXPLANATORY REMARKS.

The Scale of the Parish Plans is the 1-2500th of the actual length on the ground, and is equal to 25·344 inches to a mile, which is very approximately equal to one square inch to one acre, the square of 1·0018 inch being equal to one acre.

The length of each sheet is 1½ miles, and the width 1 mile, the area of each sheet is therefore 960 acres.

Each enclosure has a reference number to the area which is given in this Book.

The Braces ( ) on the plans are to indicate that the spaces so braced are included under the same reference number.

The Altitudes in feet above the Mean Level of the Sea are written thus—31·4.

The Scale of the Plans of the County is 6 inches to a mile, and each sheet contains the same area as 16 sheets of the Parish Plans. There is therefore a double reference number to each sheet, as VI. 9., the Roman Numerals referring to the County Plans, the Arabic Figures to the Parish Plans.

The following are the characters employed on the Ordnance Plans on the Scales of 1-2500, and 6 inches to a mile:—

County Names	C	Hundreds or Wards	W
Parishes	P	Townships	T
Extra Parochial	E	Division of Townships	T

Antiquities ..... ROMAN / Druidical or Saxon / Norman or Subsequent

The descriptions of the boundaries are shewn by the following initials:—

Centre of Stream	*C. S.*	Centre of Fence	*C. F.*
Centre of Road	*C. R.*	Top of Cop	*T. C.*
Side of Stream or Drain	*S. S.* or *S. D.*	Centre of Wall	*C. W.*
Root of Hedge	*R. H.*	Defaced	*Def.*
Face of Wall	*F. W.*	Track of Stream	*T. S.*
Undefined			*Und.*

Where a change occurs in the boundaries, the symbol [o—o] is used to shew the part at which the change takes place.

TABLE

FOR CONVERTING DECIMAL PARTS OF AN ACRE INTO ROODS AND PERCHES.

Perches.	0 Rood.	1 Rood.	2 Roods.	3 Roods.
0	0·000	0·250	0·500	0·750
1	0·006	0·256	0·506	0·756
2	0·012	0·262	0·512	0·762
3	0·019	0·269	0·519	0·769
4	0·025	0·275	0·525	0·775
5	0·031	0·281	0·531	0·781
6	0·037	0·287	0·537	0·787
7	0·044	0·294	0·544	0·794
8	0·050	0·300	0·550	0·800
9	0·056	0·306	0·556	0·806
10	0·062	0·312	0·562	0·812
11	0·069	0·319	0·569	0·819
12	0·075	0·325	0·575	0·825
13	0·081	0·331	0·581	0·831
14	0·087	0·337	0·587	0·837
15	0·094	0·344	0·594	0·844
16	0·100	0·350	0·600	0·850
17	0·106	0·356	0·606	0·856
18	0·112	0·362	0·612	0·862
19	0·119	0·369	0·619	0·869
20	0·125	0·375	0·625	0·875
21	0·131	0·381	0·631	0·881
22	0·137	0·387	0·637	0·887
23	0·144	0·394	0·644	0·894
24	0·150	0·400	0·650	0·900
25	0·156	0·406	0·656	0·906
26	0·162	0·412	0·662	0·912
27	0·169	0·419	0·669	0·919
28	0·175	0·425	0·675	0·925
29	0·181	0·431	0·681	0·931
30	0·187	0·437	0·687	0·937
31	0·194	0·444	0·694	0·944
32	0·200	0·450	0·700	0·950
33	0·206	0·456	0·706	0·956
34	0·212	0·462	0·712	0·962
35	0·219	0·469	0·719	0·969
36	0·225	0·475	0·725	0·975
37	0·231	0·481	0·731	0·981
38	0·237	0·487	0·737	0·987
39	0·244	0·494	0·744	0·994
40	0·250	0·500	0·750	1·000

N.B.—To convert Decimal Fractions of an Acre into Roods and Perches, multiply the decimal first by 4 and then by 40, preserving the same number of decimals in the product.

Example 1.

633·357 Acres.
4
1·428
40
A. R. P. ..... 17·120
633 1 17

Example 2.

527·013 Acres.
4
·052
40
A. R. P. ..... 2·080
527 0 2

PARISH OF MIDDLE CHURCH.

No. of Sheet.	No. on Plan.	Area in Acres.	Description.
VIII. 14.	1	1·224	Arable.
,,	2	1·440	Arable.
,,	3	·061	Arable.
,,	4	·329	Arable.
,,	5	·065	Arable.
,,	6	·002	Moss T.P., house (part of).
,,	7	·005	Turnpike road.
,,	8	·017	Arable & road.
		3·143	Area of Middle Church Ph. without the Parliamentary Boundary.
,,	9	1·115	Arable.
,,	10	2·855	Arable.
,,	11	1·963	Arable.
,,	12	·184	Arable.
,,	13	2·819	Arable.
,,	14	3·084	Arable.
,,	15	·013	Moss T.P., house (part of).
,,	16	4·557	Arable & road.
,,	17	3·395	Arable.
,,	18	·338	Arable & pool.
,,	19	·237	House, garden, &c.
,,	20	·484	Occupation road.
,,	21	·163	Occupation road.
,,	22	3·636	Arable.
,,	23	4·286	Arable.
,,	24	4·546	Arable.
,,	25	4·105	Arable.
,,	26	2·025	Arable.
,,	27	·063	House & ruins.
,,	28	2·624	Arable.
,,	29	·871	Occupation road.
,,	30	2·740	Arable & road.
,,	31	4·526	Arable.
,,	32	2·969	Arable.
,,	33	3·528	Arable & road.
,,	34	3·853	Arable.
		60·979	*Carried forward.*

No. of Sheet.	No. on Plan.	Area in Acres.	Description.
		60·979	*Brought forward.*
VIII. 14.	35	·155	Arable.
,,	36	·677	Gockston, houses, garden, &c.
,,	37	2·582	Arable & road.
,,	38	·189	Plantation.
,,	39	3·389	Arable.
,,	40	·191	Occupation road.
,,	41	1·137	Arable.
,,	42	·428	Plantation & footpath.
,,	43	·961	Arable & road.
,,	44	·280	Garden, shed, &c.
,,	45	·233	Marchfield, house, &c.
,,	46	1·326	Ornamental ground.
,,	47	·968	Plantation, road, footpath, & pond.
,,	48	4·513	Arable.
,,	49	·604	Arable.
,,	50	·167	Houses, &c.
,,	51	3·310	Garden, &c.
,,	52	·141	Houses, &c.
,,	53	·485	Marchfield House, garden, &c.
,,	54	2·222	Arable.
,,	55	·448	Langroads, house, garden, &c.
,,	56	2·028	Arable.
,,	57	2·886	Arable.
,,	58	·395	Arable.
,,	59	3·725	Public road.
,,	60	5·024	Arable.
,,	61	2·845	Arable.
,,	62	9·869	Arable.
,,	63	6·571	Arable.
,,	64	3·043	Arable.
,,	65	5·663	Race Course.
,,	66	1·508	Public road.
,,	67	14·978	Arable.
,,	68	2·639	Arable.
,,	69	2·084	Arable.
,,	70	·875	Arable.
,,	71	5·064	Arable.
,,	72	3·418	Arable.
,,	73	1·125	Arable.
,,	74	3·965	Arable.
,,	75	3·896	Arable.
,,	76	·649	Occupation road.
,,	77	3·462	Arable.
,,	78	·377	Arable.
,,	79	·430	Houses, garden, &c.
,,	80	3·031	Arable.
,,	81	·712	Occupation road.
,,	82	·099	Plantation.
,,	83	·066	Plantation.
,,	84	·931	Shortroods, houses, garden, &c.
		176·743	*Carried forward.*

No. of Sheet.	No. on Plan.	Area in Acres.	Description.
		176·743	*Brought forward.*
VIII. 14.	85	1·249	Arable.
,,	86	2·600	Arable.
,,	87	3·506	Garden, &c.
,,	88	·033	House.
,,	89	1·236	Houses, gardens, &c.
,,	90	1·949	Public road.
,,	91	·367	Nethercommon Cottage, garden, &c.
,,	92	·161	House, garden, &c.
,,	93	·050	Nethercommon House.
,,	94	·041	House, &c.
,,	95	3·713	Garden, plantation, house, &c.
,,	96	·800	Arable.
,,	97	·333	Occupation road.
,,	98	1·153	Arable.
,,	99	·897	Arable.
,,	100	·504	Arable.
,,	101	3·067	Arable.
,,	102	·274	Waste ground, slope, & house.
,,	103	·270	West March, house, garden, &c.
,,	104	2·319	Arable & embankment.
,,	105	7·373	Arable.
,,	106	9·774	Arable.
,,	107	5·083	Turnpike road.
,,	108	·289	Caledonian Brick & Tile Works.
,,	109	3·063	Arable.
,,	110	2·191	Occupation road.
,,	111	3·370	Arable.
,,	112	3·511	Arable.
,,	113	2·592	Arable.
,,	114	1·851	Arable.
,,	115	1·232	Nethercommon Print Works.
,,	116	2·107	Garden, &c.
,,	117	·882	Bellfield Cottage, sheds, &c.
,,	118	·959	Cartvale Shipbuilding Yard, &c.
XII. 2.	119	·798	Occupation road.
,,	120	3·270	Arable.
,,	121	·020	Arable.
,,	122	1·191	Garden.
,,	123	·061	Mossvale, cottage, &c.
,,	124	1·332	Arable.
,,	125	·602	Arable.
,,	126	2·126	Pasture & slope.
,,	127	3·671	Arable.
,,	128	3·662	Public road.
,,	129	3·002	Arable.
,,	130	·023	House.
,,	131	1·817	Arable.
,,	132	1·528	Public road.
,,	133	2·360	Arable.
,,	134	7·128	Arable.
		278·133	*Carried forward.*

No. of Sheet.	No. on Plan.	Area in Acres.	Description.
		278·133	*Brought forward.*
XII. 2.	135	13·793	Brickfield, clay pits, pools, &c.
,,	136	·900	Houses, sheds, &c.
,,	137	·332	Mossvale Cottage, garden, &c.
,,	138	·411	Occupation road.
,,	139	·022	House.
,,	140	3·826	North Caledonia Brick Works.
,,	141	2·283	Arable.
,,	142	·265	Slaughter house, &c.
,,	143	1·468	Garden, shed, rope walk, &c.
,,	144	·262	Springbank Cottage, garden, &c.
,,	145	4·229	Arable.
,,	146	3·711	Arable.
,,	147	·214	House, garden, &c.
,,	148	1·513	Foreshore of White Cart Water.
,,	149	2·270	White Cart Water (part of), tidal.
,,	150	·621	Arable & footpath.
,,	151	·660	Arable.
,,	152	·983	Arable.
,,	153	·488	Occupation road.
,,	154	2·546	Arable.
,,	155	1·753	West March House, garden, &c.
,,	156	·777	West March Cottage, garden, &c.
,,	157	2·027	Garden, &c.
,,	158	·354	North Greenhill, houses, &c.
,,	159	2·178	Arable.
,,	160	7·477	Caledonian Railway.
,,	161	4·083	Arable.
,,	162	2·824	Arable.
,,	163	1·842	Public road.
,,	164	·063	Caledonia Lane Cottage, &c.
,,	165	1·659	Arable.
,,	166	3·857	Arable.
,,	167	4·785	Arable, part of drain, &c.
,,	168	3·610	Arable.
,,	169	·023	House, &c.
,,	170	·507	Caledonia Cottage, garden, &c.
,,	171	3·286	Arable, footpath, & clay pits.
,,	172	3·637	Arable
,,	173	2·562	Arable.
,,	174	2·551	Arable.
,,	175	1·711	Arable.
,,	176	·190	Occupation road.
,,	177	4·110	Arable.
,,	178	3·092	Arable & house.
,,	179	3·355	Arable & road.
,,	180	3·968	Arable.
,,	181	4·889	Garden, road, & trees.
,,	182	3·429	Arable, garden, & footpath.
,,	183	·690	Greenhill, houses, garden, &c.
,,	184	1·952	Arable.
		396·171	*Carried forward.*

No. of Sheet.	No. on Plan.	Area in Acres.	Description.
		396·171	*Brought forward.*
XII. 2.	185	·583	Middle Free Church Manse, &c.
,,	186	·323	Pool.
,,	187	·638	Rough pasture & pool.
,,	188	2·850	Victoria Brick Works, clay pit, &c.
,,	189	2·900	Caledonian Railwy. Coal Depot, &c.
,,	190	2·200	Arable, footpath, & trees.
,,	191	3·379	Arable.
,,	192	·618	West Greenhill, house, garden, &c.
,,	193	2·753	Arable & drain.
,,	194	1·767	Arable.
,,	195	2·285	Greenhill House, garden, &c.
,,	196	1·122	Greenhill Cottage & Greenhill, &c.
,,	197	1·407	Public road (half of).
,,	198	·203	House. garden, &c.
,,	199	1·145	Garden, &c.
		76·981	Houses, gardens, &c.
		17·300	Public roads.
,,	200	2·863	Public railways.
		·460	Foreshore of tidal water.
		·960	Tidal water.
		518·908	Area of Middle Church Ph. within the Parliamentary Boundary.
		3·143	Area of Middle Church Ph. without the Parliamentary Boundary.
		522·051	Total area of Middle Church Ph, in the Co. of Renfrew.

RECAPITULATION.

Area in Acres.	468·176	Land.
	38·009	Public roads.
	10·340	Railways.
	·323	Water.
	1·973	Foreshore of tidal water.
	3·230	Tidal water.
	522·051	Total area of the Ph. of Middle Church, in the Co. of Renfrew.

PARISH OF HIGH CHURCH.

No. of Sheet.	No. on Plan.	Area in Acres.	Description.
XII. 2.	201	·024	Garden.
,,	202	3·301	Gas Works, garden, &c.
,,	203	1·450	House, garden, &c.
,,	204	2·015	Houses, garden, &c.
,,	205	·476	Public road.
,,	206	·143	Yard.
,,	207	1·370	Public road (half of).
,,	208	1·208	Arable.
,,	209	1·306	Arable.
,,	210	·541	Arable.
,,	211	·382	Arable.
,,	212	·943	Underwood Park, house, &c.
,,	213	1·877	House, garden, &c.
,,	214	·785	House, garden, &c.
,,	215	·100	Public road.
,,	216	1·362	Arable & road.
,,	217	·520	Arable & road.
,,	218	6·420	Glasgow & South Western Railway.
,,	219	1·130	House, garden, &c.
,,	220	1·415	Underwood Mill (Cotton), &c.
,,	221	.158	Pond.
,,	222	1·276	Underwood House, garden, &c.
,,	223	1·194	Houses, gardens, &c.
,,	224	·425	Caledonian Railway.
,,	225	·778	Ornamental ground, &c.
,,	226	·969	Coal depot, &c.
,,	227	·481	Coal depot, &c.
,,	228	130·987	Houses, gardens, &c.
		22·457	Public roads.
		·018	Public railways.
,,	229	·197	Slope & trees.
,,	230	·077	Occupation road.
,,	231	1·227	Arable, slope, rocks, & trees.
,,	232	2·084	Arable.
,,	233	3·393	Arable, waste ground, road, &c.
,,	234	·033	Pasture & trees.
,,	235	·311	U.P. Church, Session House, &c.
,,	236	·088	Occupation road.
,,	237	1·310	Grave Yard.
,,	238	·194	Tabernacle (Independent), &c.
		194·425	*Carried forward.*

No. of Sheet.	No. on Plan.	Area in Acres.	Description.
		194·425	*Brought forward.*
XII. 2.	239	·190	Plantation.
,,	240	2·269	Glasgow, Paisley, &c., Canal.
,,	241	1·368	Canalbank, houses, garden, &c.
,,	242	·493	Occupation road.
,,	243	1·374	Arable & trees.
,,	244	1·260	Arable.
,,	245	·609	Mountpleasant, house, &c.
,,	246	·359	Garden, plantation, &c.
,,	247	2·377	Arable.
,,	248	·070	Plantation.
,,	249	3·058	Arable & trees.
,,	250	·365	Towing path.
,,	251	1·312	Bakers' Mills (Flour), houses, &c.
,,	252	·966	Houses. gardens, &e.
,,	253	·184	Pasture.
,,	254	3·078	Arable.
,,	255	1·243	Ornamental ground, plantation, &c.
,,	256	1·106	Canalbank, house, garden, &c.
,,	257	2·583	Garden & slope.
XII. 6.	258	4·876	Arable & slope.
,,	259	·071	Turnpike road (half of).
,,	260	1·973	Arable.
,,	261	2·092	Arable.
,,	262	1·231	Ornamental ground, gardens, &c.
,,	263	·180	Plantation.
,,	264	·302	Castlehead House, &c.
,,	265	·465	Plantation, embankment, &c.
,,	266	4·056	Arable.
,,	267	·403	Public road.
,,	268	·699	Houses, gardens, &c.
,,	269	·500	Arable.
,,	270	3·889	Arable.
,,	271	4·400	Arable.
,,	272	1·401	Arable.
,,	273	·640	Parish road (half of).
,,	274	5·052	Arable.
,,	275	2·848	Arable.
,,	276	3·905	Arable.
,,	277	3·756	Arable.
		261·428	

RECAPITULATION.

226·621	Land.
25·517	Public roads.
6·863	Railways.
2·427	Water.
261·428	Total area of the Ph. of High Church, in the Co. of Renfrew.

PARISH OF LOW CHURCH.

No. of Sheet.	No. on Plan.	Area in Acres.	Description.
XII. 2.	278	47·469	Houses, gardens, &c.
		9·217	Public roads.
		·054	Foreshore of tidal water.
		·815	Tidal water.
		·964	Water.
XII. 6.	279	2·607	Arable & road.
,,	280	1·618	Arable & road.
,,	281	3·145	Arable.
,,	282	·198	Houses, garden, conservatory, &c.
,,	283	2·656	Arable.
,,	284	·099	Parish road (half of).
		68·842	Area of Low Church Parish (exclusive of the detached portion.)

PARISH OF LOW CHURCH (DETACHED).

XII. 2.	285	18·084	Houses, gardens, &c.
		1·092	Public roads.
		1·194	Water.
,,	286	·170	House, &c.
,,	287	·447	Parish road.
,,	288	6·827	Linnside Nursery (part of), &c.
,,	289	1·212	White Cart Water (part of), &c.
		29·026	Area of Low Church Parish (Detached).
		68·842	Area of Low Church Parish (exclusive of the detached portion).
		97·868	Total area of Low Church Parish.

RECAPITULATION.

82·774	Land.
10·855	Public roads.
3·370	Water.
·815	Tidal Water.
·054	Foreshore of tidal water.
97·868	Total area of the Parish of Low Church, in the Co. of Renfrew.

PARISH OF ABBEY.

PARISH OF ABBEY (Detached).

No. of Sheet.	No. on Plan.	Area in Acres.	Description.
XII. 2.	289a	·366	Houses, gardens, &c.
		·048	Public road.
		·414	Area of the Parish of Abbey (Detached) situated in the Parish of Low Church (Detached).

PARISH OF ABBEY.

VIII. 13.	290	·119	Tram road.
,,	291	·507	Arable & slope.
,,	292	·023	Occupation road, &c.
,,	293	5·326	Arable & half of Candren Burn.
,,	294	5·718	Arable.
,,	295	6.267	Arable & road.
,,	296	2·906	Caledonian Railway.
,,	297	·525	Occupation road.
,,	298	14·950	Arable.
,,	299	2·066	Arable.
VIII. 14.	300	7·937	Arable.
,,	301	2·891	Arable.
,,	302	·014	Arable.
,,	303	·100	Arable.
,,	304	2 935	Arable.
,,	305	10·126	Arable.
,,	306	·003	Arable.
,,	307	1·057	Arable.
,,	308	2·536	Arable.
,,	309	·939	Occupation road.
,,	310	4·812	Arable.
,,	311	10·150	Arable.
		81·907	*Carried forward.*

No. of Sheet.	No. on Plan.	Area in Acres.	Description.
		81·907	*Brought forward.*
VIII. 14.	312	·935	Merksworth, homestead, &c.
,,	313	·846	Public road.
,,	314	·954	Arable.
,,	315	·443	Houses, garden, &c.
,,	316	2·267	Garden, plantation, &c.
,,	317	·050	Merksworth House, &c.
,,	318	14·774	Arable.
,,	319	11·088	Arable.
,,	320	1·592	Arable & house.
,,	321	·022	House & garden.
,,	322	·013	Garden, &c.
,,	323	·335	Occupation road.
,,	324	3·999	Arable.
,,	325	·041	House, garden, &c.
,,	326	2·291	Arable & half of March Burn.
,,	327	·618	Foreshore of White Cart Water.
,,	328	·570	Plantation, garden, &c.
,,	329	3·239	Arable.
,,	330	·321	Garden, plantation, &c.
,,	331	·466	Garden, &c.
,,	332	8·854	Arable & road.
,,	333	14·763	Arable.
,,	334	6·804	Arable.
,,	335	10·167	Arable.
,,	336	·155	Gallowhill Cottage, garden, &c.
,,	337	·013	House, &c.
,,	338	6·237	Arable.
,,	339	12·127	Mote Hill, arable, road, & slope.
,,	340	5·359	White Cart Water—(tidal water).
,,	341	1·627	Foreshore of White Cart Water.
,,	342	1·989	Towing path.
,,	343	32·360	Arable.
,,	344	5·575	Paisley & Renfrew Railway.
,,	345	8·841	Arable.
,,	346	8·752	Arable.
,,	347	1·553	Occupation road.
,,	348	4·799	Turnpike road.
,,	349	·441	Plantation.
,,	350	·412	Quarry & waste ground.
,,	351	7·360	Ornamental ground & road.
,,	352	·255	Netherhill, house, &c.
,,	353	·114	Occupation road.
,,	354	·399	Plantation & road.
,,	355	1·333	Garden, plantation, &c.
,,	356	2·466	Ornamental ground & road.
,,	357	·931	Plantation.
,,	358	3·562	Gateside, houses, gardens, &c.
,,	359	6·938	Arable.
VIII. 15.	360	10·113	Arable.
,,	361	4·025	Arable.
		295·095	*Carried forward.*

No. of Sheet.	No. on Plan.	Area in Acres.	Description.
		295·095	*Brought forward.*
VIII. 15.	362	7·063	Arable.
,,	363	1·927	Ornamental ground, road, &c.
,,	364	·287	Gallowhill, offices, &c.
,,	365	·049	Gallowhill, house.
,,	366	·902	Garden, &c.
,,	367	·648	Waste ground, road, & shed.
,,	368	7·393	Arable.
,,	369	8·955	Arable & road.
,,	370	3·089	Arable.
,,	371	9·973	Arable.
,,	372	14·792	Arable.
,,	373	9·677	Arable.
,,	374	12·719	Arable, road, & pool.
,,	375	13·293	Arable.
,,	376	8·140	Arable.
XII. 1.	377	8·711	Arable & half of Candren Burn.
,,	378	2·009	Arable.
,,	379	8·041	Arable & half of Candren Burn.
,,	380	2·589	Arable.
,,	381	3·524	Arable.
,,	382	5·326	Arable.
,,	383	6·419	Arable & half of Candren Burn.
,,	384	4·741	Arable.
,,	385	·112	Craigielee, house, &c.
,,	386	3·747	Garden, &c.
,,	387	5·773	Arable & half of Candren Burn.
,,	388	1·419	Arable.
,,	389	6·143	Arable.
,,	390	·132	Kebbuckston, cottage, &c.
,,	391	1·950	Garden.
,,	392	·276	Occupation road.
,,	393	3·738	Arable, road, & old quarry.
,,	394	5·164	Arable & half of Candren Burn.
,,	395	5·982	Arable & half of Candren Burn.
,,	396	3·812	Arable.
,,	397	·791	Occupation road.
,,	398	4·386	Arable.
,,	399	2·598	Arable.
,,	400	8·752	Arable & half of Candren Burn.
,,	401	·829	Rough pasture, slope, & pool.
,,	402	·442	Rough pasture, slope, & pool.
,,	403	2·552	Arable & plantation.
,,	404	6·021	Arable.
,,	405	·816	Plantation.
,,	406	10·554	Arable, slope, trees, rocks, &c.
,,	407	·966	Rough pasture, rocks, & pool.
,,	408	2·998	Pasture.
,,	409	6·365	Arable.
,,	410	·032	House, &c.
,,	411	·215	Plantation & footpath.
		521·927	*Carried forward.*

No. of Sheet.	No. on Plan.	Area in Acres.	Description.
		521·927	*Brought forward.*
XII. 1.	412	·322	Ponds.
,,	413	1·273	Plantation, road, & footpath.
,,	414	2·141	Ornamental ground, road, &c.
,,	415	·445	Plantation.
,,	416	·494	Ferguslie Place, houses, &c.
,,	417	·837	Garden, &c.
,,	418	·470	Garden, plantation, &c.
,,	419	·263	Plantation & footpath.
,,	420	5·444	Arable & half of Candren Burn.
,,	421	1·334	Arable.
,,	422	1·096	Occupation road.
,,	423	9·339	Arable.
,,	424	4·134	Arable.
,,	425	8·619	Glasgow & S.W. Railway.
,,	426	2·329	Arable.
,,	427	·252	Plantation.
,,	428	·208	Plantation, road, & footpath.
,,	429	5·121	Arable & half of Candren Burn.
,,	430	6 396	Arable & half of Candren Burn.
,,	431	1·641	Linwood Branch Railway (private).
,,	432	3·960	Arable.
,,	433	1·928	Arable.
,,	434	1·152	Occupation road.
,,	435	·676	House, garden, conservatory, &c.
,,	436	·242	Plantation & footpath.
,,	437	16·881	Ornamental ground.
,,	438	·232	Houses, gardens, &c.
,,	439	·132	Houses, &c.
,,	440	2·620	Ferguslie Fireclay Works.
,,	441	1·833	Arable.
,,	442	·388	Houses, garden, &c.
,,	443	·800	Arable.
,,	444	·405	Houses, gardens, &c.
,,	445	·781	Houses, gardens, &c.
,,	446	1·708	Arable & half of Candren Burn.
,,	447	·907	Garden, &c.
,,	448	1·902	Arable & half of Candren Burn.
,,	449	2·240	Turnpike road.
,,	450	1·415	Houses, gardens, &c.
,,	451	1·347	Arable.
,,	452	1·429	Houses, gardens, ruin, &c.
,,	453	·251	Occupation road.
,,	454	3·118	Arable, slope, & half of burn.
,,	455	3·233	Glasgow, Paisley, &c. Canal.
XII. 2.	456	4·034	Arable.
,,	457	2·584	Arable.
,,	458	2·649	Arable.
,,	459	·563	Occupation road.
,,	460	3·885	Arable.
,,	461	2·190	Arable.
		639·570	*Carried forward.*

No. of Sheet.	No. on Plan.	Area in Acres.	Description.
		639·570	*Brought forward.*
XII. 2.	462	3·342	Arable.
,,	463	9·142	Arable.
,,	464	3·233	Whinny pasture, sand-pit, &c.
,,	465	7·336	Arable.
,,	466	·531	Garden.
,,	467	·451	Craigielee Place, garden, &c.
,,	468	·315	Ornamental ground.
,,	469	·355	Garden, &c.
,,	470	2·825	Parish road.
,,	471	·638	Ornamental ground, road, &c.
,,	472	3·275	Arable.
,,	473	·198	Craigielee House, garden, &c.
,,	474	·087	House, garden, &c.
,,	475	2·753	Arable.
,,	476	2·219	Arable.
,,	477	·027	East Craigielee, house.
,,	478	·162	Occupation road.
,,	479	·493	Craigielee Cottage, garden, &c.
,,	480	1·247	Arable.
,,	481	·344	Public road.
,,	482	·414	Craigielee Chemical Works, &c.
,,	483	·142	Plantation.
,,	484	·474	Occupation road & plantation.
,,	485	9·563	Arable, trees, whins, &c.
,,	486	·851	Arable.
,,	487	·598	Western Coal Depôt.
,,	488	1·477	Arable & drain.
,,	489	·953	Arable & footpath.
,,	490	·713	Arable & footpath.
,,	491	·515	Garden, &c.
,,	492	·301	House, garden, &c.
,,	493	1·832	Arable.
,,	494	2·002	Arable & slope.
,,	495	·319	Woodside Cottage, garden, &c.
,,	496	1·998	Arable.
,,	497	·363	Arable.
,,	498	·960	Arable.
,,	499	·139	Plantation.
,,	500	·614	Garden & plantation.
,,	501	·172	Ferguslie House, &c.
,,	502	4·121	Ornamental ground, road, &c.
,,	503	·726	Plantation & footpath.
,,	504	1·722	Ornamental ground & footpath.
,,	505	3·464	Ornamental ground & footpath.
,,	506	1·181	Ornamental ground, road, &c.
,,	507	·380	Plantation.
,,	508	·403	Pond.
,,	509	·576	Plantation.
,,	510	·007	Lodge.
,,	511	1·236	Ornamental ground.
		716·759	*Carried forward.*

No. of Sheet.	No. on Plan.	Area in Acres.	Description.
		716·759	*Brought forward.*
XII. 2.	512	·502	Plantation.
,,	513	·270	Houses, slope, &c.
,,	514	69·542	Houses, gardens, &c.
		4·479	Public roads.
,,	515	6·216	Arable & slope.
,,	516	19·613	Arable.
,,	517	3·496	Arable & trees.
,,	518	·907	Garden, house, &c.
,,	519	·498	Plantation.
,,	520	1·069	Brabloch, house, offices, &c.
,,	521	15·009	Arable.
,,	522	·703	Stackyard.
,,	523	·419	Laigh Park, homestead, garden, &c.
,,	524	·223	House & yard.
,,	525	1·103	Patent Oil Works, &c.
,,	526	·567	Public road.
,,	527	·363	Rope walk.
,,	528	·245	Terminus, garden, & sheds.
,,	529	·766	Houses, gardens, &c.
,,	530	1·020	Vulcan Works (Engineering), &c.
,,	531	·141	Gateflat, houses, &c.
,,	532	3·872	Garden, &c.
,,	533	·053	Houses, &c.
,,	534	2·613	Arable.
,,	535	3·550	Arable.
,,	536	·205	Occupation road.
,,	537	3·674	Arable.
,,	538	4·873	Garden, &c.
,,	539	6·147	Garden, &c.
,,	540	3·227	Gardens, &c.
,,	541	1·076	Arable.
,,	542	·104	Houses, &c.
,,	543	·333	Houses, gardens, &c.
,,	544	4·169	Garden, &c.
,,	545	3·104	Garden, &c.
,,	546	2·250	Plantation & footpath.
,,	547	1·829	Ornamental ground.
,,	548	1·444	Arable.
,,	549	3·725	Ornamental ground.
,,	550	·012	Lodge.
,,	551	·013	Lodge.
,,	552	1·761	Ornamental ground.
,,	553	·503	Occupation road.
,,	554	81·644	Houses, gardens, &c.
		15·071	Public roads.
		·452	Foreshore of tidal water.
		1·746	Tidal water.
		3·489	Water.
		·523	Railways.
,,	555	·246	Dry dock, workshop, shed, &c.
		995·618	*Carried forward.*

No. of Sheet.	No. on Plan.	Area in Acres.	Description.
		995·618	*Brought forward.*
XII. 2.	556	·276	Pasture & slope.
,,	557	·157	Ornamental ground, road, & slope.
,,	558	·716	Blackhall Buildings, gardens, &c.
,,	559	1·124	Blackhall Factory, garden, &c.
,,	560	·724	Lonend Field, houses, ruin, &c.
,,	561	1·618	Arable, shed, filtering ponds, &c.
,,	562	·853	Arable & road.
,,	563	·401	Arable & half of drain.
,,	564	·302	Print Work, garden, &c.
,,	565	1·037	Garden, &c.
XII. 3.	566	1·244	South Gallowhill, house, offices, &c.
,,	567	4·700	Arable.
,,	568	1·002	Arable.
,,	569	6·811	Arable & slope.
,,	570	8·203	Arable.
,,	571	·888	Arable.
,,	572	·392	Arable.
,,	573	10·006	Arable & slope.
,,	574	·042	Arable.
,,	575	2·115	Public road.
,,	576	·924	Garden, &c.
,,	577	·650	Houses, conservatories, &c.
,,	578	1·271	Gardens, ornamental ground, &c.
,,	579	·148	House, &c.
,,	580	·159	Plantation.
,,	581	5·762	Glasgow & Paisley Joint Railway.
,,	582	5·000	Arable & road.
,,	583	7·232	Arable & road.
,,	584	4·076	Arable.
,,	585	13·673	Arable & part of Lady Burn.
,,	586	2·299	Parish road.
,,	587	3·786	Arable.
,,	588	·889	Arable.
,,	589	·682	Garden, &c.
,,	590	·513	Whitehaugh, homestead, &c.
,,	591	·301	Occupation road.
,,	592	15·257	Arable.
,,	593	6·132	Arable, trees, & brushwood slope.
,,	594	6·678	Arable.
,,	595	·161	Arable.
,,	596	9·623	Ornamental ground, road, &c.
,,	597	·089	Greenlaw, house, &c.
,,	598	2·045	Garden, &c.
,,	599	·136	Occupation road.
,,	600	3·273	Garden, &c.
,,	601	·546	East Greenlaw, houses, &c.
,,	602	1·355	Plantation & footpath.
,,	603	3·014	Garden, ornamental ground, &c.
,,	604	·183	Occupation road.
,,	605	3·172	Gardens, conservatories, &c.
		1137·258	*Carried forward.*

No. of Sheet.	No. on Plan.	Area in Acres.	Description.
		1137·258	*Brought forward.*
XII 3.	606	·012	Lodge.
,,	607	·316	The Dickson School, &c.
,,	608	5·930	Arable & half of Lady Burn.
,,	609	1·147	Garden, &c.
,,	610	4·772	Infantry Barracks, &c.
,,	611	2·917	Arable & half of Lady Burn.
,,	612	·996	Garden, house, conservatory, &c.
,,	613	·431	Garden, &c.
,,	614	1·624	Arable.
,,	615	·469	Plantation & footpath.
,,	616	·055	Whitehaugh House.
,,	617	1·029	Ornamental ground & road.
,,	618	·119	Offices, &c.
,,	619	2·256	Arable.
,,	620	·374	Plantation.
,,	621	1·172	Plantation & road.
,,	622	3·672	Arable & half of Lady Burn.
,,	623	9·511	Arable & half of Lady Burn.
,,	624	·481	Barshawpark, cottage, garden, &c.
,,	625	6·345	Arable.
,,	626	11·545	Arable.
,,	627	7·971	Arable.
,,	628	5·772	Arable.
,,	629	·233	House, garden, footpath, &c.
,,	630	1·080	Arable & footpath.
,,	631	·561	Plantation & slope.
,,	632	·522	Garden, &c.
,,	633	·139	Barshaw, house.
,,	634	·040	Occupation road.
,,	635	·066	Arable.
,,	636	1·928	Ornamental ground, road, slope, &c.
,,	637	4·574	Ornamental ground.
,,	638	3·040	Ornamental ground, road, slope, &c.
,,	639	·063	Crossflat House.
,,	640	·196	Offices, &c.
,,	641	1·917	Arable & half of Lady Burn.
,,	642	1·112	Garden, &c.
,,	643	1·944	Arable, half of Lady Burn, &c.
,,	644	3·280	Arable & trees.
,,	645	·501	Militia Staff Barracks, &c.
,,	646	2·534	Arable & road.
,,	647	·254	Ladyburn Cottage, &c.
,,	648	2·905	Garden, house, &c.
,,	649	4·898	Houses, gardens, &c.
,,	650	2·788	Waste ground, slope, &c.
,,	651	·114	Williamsburgh Works, houses, &c.
,,	652	2·667	Pools (old clay pits).
,,	653	8·100	Arable, road, & part of Lady Burn.
,,	654	6·354	Turnpike road.
,,	655	·120	Paisley East T.P., house, &c.
		1258·104	*Carried forward.*

No. of Sheet.	No. on Plan.	Area in Acres.	Description.
		1258·104	*Brought forward.*
XII. 3.	656	10·361	Arable & part of Lady Burn.
,,	657	16·352	Arable & road.
,,	658	·014	Lodge.
,,	659	13·078	Arable & trees.
,,	660	·948	Ornamental ground.
,,	661	2·067	Plantation.
,,	662	5·442	Ornamental ground.
,,	663	·392	Plantation.
,,	664	·385	Occupation road & pool.
,,	665	1·082	Plantation & road.
,,	666	·008	Lodge.
,,	667	·155	Occupation road.
,,	668	·506	Arable.
,,	669	·637	Plantation.
,,	670	2·581	Arable, half of Lady Burn, &c.
,,	671	3·149	Arable & half of Lady Burn.
,,	672	·536	Pasture, road, trees, &c.
,,	673	7·438	Arable.
,,	674	5·041	Arable.
,,	675	2·021	Parish road.
,,	676	3·784	Arable.
,,	677	4·602	Arable.
,,	678	4·317	Arable.
,,	679	6·616	Arable & slope.
,,	680	8·335	Arable, road, & slope.
,,	681	·503	Alton, house, offices, garden, &c.
,,	682	12·723	Arable & slope.
,,	683	·958	Plantation.
,,	684	9·836	Arable & trees.
,,	685	3·962	Linnside Nursery (part of).
,,	686	2·780	Arable.
,,	687	2·527	Arable.
,,	688	·177	Occupation road.
,,	689	·072	Lodge, plantation, &c.
,,	690	·762	Plantation & footpath.
,,	691	2·480	Ornamental ground, road, &c.
,,	692	·211	Plantation.
,,	693	1·598	Ornamental ground.
,,	694	·369	Auchentortic House, &c.
,,	695	·699	Offices & garden.
,,	696	2·650	Arable.
,,	697	488	Plantation.
,,	698	4 213	Arable.
,,	699	·283	Pasture slope.
,,	700	3·014	Towing path, &c.
,,	701	6·302	Glasgow, Paisley, &c., Canal.
,,	702	8·086	Arable & trees.
,,	702a	·401	Pasture slope.
,,	703	·909	Pasture & slope.
,,	704	7·135	Arable.
		1431·089	*Carried forward.*

No. of Sheet.	No. on Plan.	Area in Acres.	Description.
		1431·089	*Brought forward.*
XII. 3.	705	2·209	Arable.
,,	706	·241	Pasture slope.
,,	707	·379	Pasture & slope.
,,	708	2·885	Arable.
,,	709	·378	House, slope, & waste ground.
,,	710	8·383	Arable & slope.
,,	711	6·306	Arable & slope.
,,	712	·493	Pasture slope, & road.
,,	713	3·981	Arable.
,,	714	5·684	Arable & waste ground.
,,	715	·302	Pasture, slope, & road.
,,	716	7·169	Arable.
,,	717	·866	Plantation.
,,	718	1·657	Arable.
,,	719	8·167	Arable & half of drain.
,,	720	·341	Pasture & slope.
,,	721	1·568	Arable & road.
,,	722	10·118	Arable.
,,	723	7·118	Arable & road.
,,	724	3·908	Turnpike road.
,,	725	8·034	Arable.
,,	726	7·571	Arable.
,,	727	1·673	Occupation road.
,,	728	10·252	Arable & road.
,,	729	·512	Pasture & slope.
,,	730	14·114	Arable.
XII. 5.	731	·037	Occupation road (part of).
,,	732	·968	Arkhouses, houses, gardens, &c.
,,	733	1·829	Arable.
,,	734	2·296	Arable & half of Candren Burn.
,,	735	·148	Bankfoot, house, garden, &c.
,,	736	·319	Bankfoot, house, garden, &c.
,,	737	1·473	Arable, part of Candren Burn, &c.
,,	738	·622	Arable & footpath.
,,	739	·291	Burnside, houses, garden, &c.
,,	740	1·414	Arable & half of Candren Burn.
,,	741	2·705	Arable & part of Candren Burn.
,,	742	2·508	Arable & half of Candren Burn.
,,	743	·911	Arable & half of Candren Burn.
,,	744	1·488	Arable, half of Candren Burn, &c.
,,	745	·772	Towing path.
,,	746	7·088	Arable.
,,	747	·273	Occupation road.
,,	748	2·505	Arable, road, & ruin.
,,	749	·067	Occupation road (part of).
,,	750	4·619	Arable.
,,	751	4·507	Arable.
,,	752	4·349	Arable.
,,	753	5·201	Arable.
,,	754	5·647	Arable.
		1597·435	*Carried forward.*

No. of Sheet.	No. on Plan.	Area in Acres.	Description.
		1597·435	*Brought forward.*
XII. 5.	755	1·953	Occupation road.
,,	756	4·168	Arable.
,,	757	·361	North Brediland, house, offices, &c.
,,	758	2·963	Arable.
,,	759	3·353	Arable.
,,	760	5·988	Arable.
,,	761	·032	Arable.
,,	762	4·141	Arable.
,,	763	·772	Occupation road.
,,	764	6·539	Arable.
,,	765	5·006	Arable.
,,	766	1·104	Arable.
,,	767	·062	Plantation.
XII. 6.	768	5·426	Arable, slope, & old quarry.
,,	769	5·331	Arable.
,,	770	·337	Public road.
,,	771	6·833	Arable & slope.
,,	772	3·304	Arable, part of Candren Burn, &c.
,,	773	2·852	Arable & slope.
,,	774	2·653	Arable.
,,	775	3·786	Arable.
,,	776	·173	Low Riccartsbar, house, &c.
,,	777	5·067	Arable.
,,	778	9·994	Arable.
,,	779	8·508	Arable.
,,	780	1·442	Parish road.
,,	781	6·665	Arable & half of Candren Burn.
,,	782	4·037	Arable & half of Candren Burn.
,,	783	·110	Shawfield, houses, &c.
,,	784	3·150	Arable & half of Candren Burn.
,,	785	1·639	Turnpike road.
,,	786	4·999	Arable.
,,	787	·298	Occupation road.
,,	788	·800	Riccartsbar, houses, garden, &c.
,,	789	3·797	Arable.
,,	790	·830	Parish road (half of).
,,	791	4·646	Arable.
,,	792	9·940	Arable.
,,	793	6·934	Arable, road, & slope.
,,	794	·599	Lunatic Asylum, &c.
,,	795	4·334	Poorhouse, gardens, &c.
,,	796	·673	Meiklerigs, homestead, garden, &c.
,,	797	·172	Plantation.
,,	798	·441	Arable & half of Candren Burn.
,,	799	6·035	Arable, half of Candren Burn, &c.
,,	800	·158	Arable.
,,	801	2·916	Pasture, half of Candren Burn, &c.
,,	802	·349	Rough pasture.
,,	803	·358	Garden, &c.
,,	804	·797	Arable & half of Candren Burn.
		1754·260	*Carried forward.*

No. of Sheet.	No. on Plan.	Area in Acres.	Description.
		1754·260	*Brought forward.*
XII. 6.	805	2·275	Arable & half of Candren Burn.
,,	806	·687	Arable & half of Candren Burn.
,,	807	·597	Meiklerigs Field, garden, &c.
,,	808	4·315	Arable & half of Candren Burn.
,,	809	4·946	Arable, shed. & road.
,,	810	·018	House, &c., T.P.
,,	811	7·651	Arable.
,,	812	7·613	Arable.
,,	813	·537	Occupation road.
,,	814	8·917	Arable.
,,	815	4·698	Arable.
,,	816	5·984	Arable, trees, & ponds.
,,	817	39·452	Houses, gardens, &c.
,,		7·111	Public roads.
,,	818	2·638	Arable, half of Espedair Burn, &c.
,,	819	11·277	Arable.
,,	820	7·602	Arable.
,,	821	1·795	Houses, gardens, &c.
,,	822	·203	Pasture.
,,	823	1·007	Arable, ornamental ground, &c.
,,	824	4·397	Arable, road, slope, & house.
,,	825	2·173	Arable & half of Espedair Burn.
,,	826	8·913	Arable, half of Espedair Burn, &c.
,,	827	1·628	Arable.
,,	828	6·229	Arable.
,,	829	2·274	Arable.
,,	830	·444	Gardens, slope, &c.
,,	831	1·227	Chapelhouse, garden, &c.
,,	832	·574	Occupation road.
,,	833	·623	Arable & trees.
,,	834	·090	Blackhall T.P., house, &c.
,,	835	1·147	Arable.
,,	836	6·046	Arable.
,,	837	3·232	Arable & part of burn.
,,	838	2·082	Arable & half of Espedair Burn.
,,	839	·556	Arable, half of Espedair Burn, &c.
,,	840	·456	Occupation road.
,,	841	2·706	Meadow, half of Espedair Burn, &c.
,,	842	·189	Barterholm Bleach Works, &c.
,,	843	3·049	Arable, part of Espedair Burn, &c.
,,	844	5·684	Arable.
,,	845	4·663	Arable.
,,	846	1·956	Arable.
,,	847	·112	Houses, &c.
,,	848	·268	House, garden, &c.
,,	849	4·176	Garden, &c.
,,	850	·292	Occupation road.
,,	851	·251	Houses, ruin, &c.
,,	852	·073	Plantation & half of Espedair Burn.
,,	853	·722	Garden, &c.
		1939·815	*Carried forward.*

No. of Sheet.	No. on Plan.	Area in Acres.	Description.
		1939·815	*Brought forward.*
XII. 6.	854	·241	Plantation, garden, & footpath.
,,	855	·715	Garden, &c.
,,	856	·240	Waste ground & half of burn.
,,	857	·411	Houses, garden, &c.
,,	858	·174	Plantation & half of burn.
,,	859	1·400	Thrushcraig Bleach Works, &c.
,,	860	·625	Thrushcraig House, &c.
,,	861	·248	Ponds.
,,	862	·189	Garden, &c.
,,	863	1·288	Arable.
,,	864	·783	Barterholm, house, offices, &c.
,,	865	1·237	Arable.
,,	866	6·855	Arable.
,,	867	6·395	Arable.
,,	868	·717	Rough pasture & rocks.
,,	869	·450	Stackyard.
,,	870	9·992	Arable.
,,	871	4·961	Arable.
,,	872	2·195	Arable, road, & whins.
,,	873	·074	Rough pasture.
,,	874	·334	Arable.
,,	875	·118	Moorhouse, cottage, &c.
,,	876	1·608	Arable.
,,	877	4·322	Arable.
,,	878	5·977	Arable & rocks.
,,	879	4·293	Arable.
,,	880	10·305	Arable.
,,	881	1·101	Turnpike road.
,,	882	4·567	Arable.
,,	883	·069	Plantation.
,,	884	8·529	Arable.
,,	885	·304	Garden.
,,	886	3·892	Arable.
,,	887	·323	Public road.
,,	888	7·045	Arable.
,,	889	·553	Garden.
,,	890	3·540	Arable & half of Espedair Burn.
,,	891	4·513	Arable, half of Espedair burn, &c.
,,	892	·269	Public road.
,,	893	1·335	Arable.
,,	894	2·782	Pasture, road, rocks, & footpath.
,,	895	·428	Hunterhill, homestead, garden, &c.
,,	896	·402	Occupation road.
,,	897	10·196	Arable & old quarry.
,,	898	8·603	Arable & road.
,,	899	2·091	Arable.
,,	900	4·963	Arable.
,,	901	·103	Pasture slope.
,,	902	·079	Pasture slope.
,,	903	·030	Pasture slope.
		2071·679	*Carried forward.*

No. of Sheet.	No. on Plan.	Area in Acres.	Description.
		2071·679	*Brought forward.*
XII. 6.	904	·054	Pasture slope.
,,	905	4·128	Arable.
,,	906	1·502	Arable, part of Espedair Burn, &c.
,,	907	10·132	Arable.
,,	908	·419	Garden, &c.
,,	909	·452	Bushes Cottage, garden, &c.
,,	910	3·503	Arable & road.
,,	911	·784	Parish road.
,,	912	2·960	Arable.
,,	913	2·578	Arable.
,,	914	·706	Arable.
,,	915	·427	Arable.
,,	916	·480	Haireraigs Cottage, house, &c.
,,	917	1·688	Arable & part of Espedair Burn.
,,	918	1·390	Arable & half of Espedair Burn.
,,	919	3·072	Arable & road.
,,	920	4·483	Arable.
,,	921	·273	Houses, garden, &c.
,,	922	·378	Garden, &c.
,,	923	·842	Arable & half of Espedair Burn.
,,	924	1·593	Pasture, half of Espedair Burn, &c.
,,	925	·837	Ponds.
,,	926	1·757	Arable, trees, & half of burn.
,,	927	1·527	Parish road.
,,	928	3·236	Arable.
,,	929	·646	Public road.
,,	930	·724	Gardens, &c.
,,	931	·543	Carriagehill House, garden, &c.
,,	932	1·300	Carriagehill, house, garden, &c.
,,	933	·633	Carriagehill Starch Works, &c.
,,	934	1·318	Arable & half of Espedair Burn.
,,	935	2·703	Arable & part of Espedair Burn.
,,	936	·321	Rough pasture, half of burn, &c.
,,	937	4·409	Arable, half of Espedair Burn, &c.
,,	938	4·192	Arable.
,,	939	4·363	Colinslie Print Works, &c.
,,	940	1·417	Reservoir.
,,	941	1·777	Waste ground, pool, &c.
,,	942	·501	Ornamental ground & road.
,,	943	·793	Colinslie House, garden, &c.
,,	944	3·800	Arable.
,,	945	4·106	Rough pasture, rocks, & slope.
,,	946	1·520	Arable.
,,	947	·582	Arable.
,,	948	·039	Occupation road.
,,	949	1·969	Arable.
,,	950	8·811	Arable.
,,	951	15·117	Arable & road.
,,	952	·002	Arable & half of Espedair Burn.
,,	953	·057	Arable & part of burn.
		2182·523	*Carried forward.*

No. of Sheet.	No. on Plan.	Area in Acres.	Description.
		2182·523	*Brought forward.*
XII. 6.	954	·005	House (part of).
,,	955	6·673	Arable.
,,	656	·969	Plantation.
,,	957	3·989	Arable.
,,	958	6·207	Arable.
,,	959	6·969	Fallside Place, houses, gardens, &c.
,,	960	2·497	Turnpike road.
,,	961	·117	Causeyside T.P., house, &c.
,,	962	·661	Arable.
,,	963	·501	House, garden, &c.
,,	964	·982	Stonefield, homestead, gardens, &c.
,,	965	·123	Occupation road.
,,	966	1·034	Arable.
,,	967	·815	Arable.
,,	968	1·932	Arable.
,,	969	·790	Arable & footpath.
,,	970	·162	Stonefieldbrae, cottage, &c.
,,	971	1·506	Rough pasture, slope, rocks, &c.
,,	972	11·579	Arable.
,,	973	·251	Rough pasture & part of old quarry.
,,	974	6·366	Arable.
,,	975	12·648	Arable & road.
,,	976	7·164	Arable.
,,	977	3·121	Arable, rocks, & whins.
,,	978	7·147	Arable.
,,	979	1·989	Old quarry.
,,	980	1·261	Potterhill, houses, gardens, &c.
,,	981	1·411	Arable.
,,	982	8·199	Arable, slope, & plantation.
,,	983	·080	Plantation.
,,	984	·672	Occupation road.
,,	985	2·008	Arable.
,,	986	·495	Thornlypark, house, offices, &c.
,,	987	1·080	Arable.
,,	988	·079	Occupation road.
,,	989	1·030	Arable.
,,	990	1·522	Arable.
,,	991	2·242	Arable.
,,	992	2·666	Arable, road, & trees.
XII. 7.	993	5·706	Arable, road, & slope.
,,	994	6·457	Arable, road, & half of burn.
,,	995	·497	Pasture & slope.
,,	996	·221	Pasture slope.
,,	997	12·481	Arable.
,,	998	9·010	White Cart Water (part of).
,,	999	10·024	Arable & road.
,,	1000	4·099	Arable.
,,	1001	·147	Plantation.
,,	1002	·805	Occupation road.
,,	1003	15·598	Arable & footpath.
		2356·510	*Carried forward.*

No. of Sheet.	No. on Plan.	Area in Acres.	Description.
		2356·510	*Brought forward.*
XII. 7.	1004	·776	Hillhead, homestead, yard, &c.
,,	1005	·833	Hillhead, house, garden, &c.
,,	1006	·812	Garden, plantation, &c.
,,	1007	·010	Arable.
,,	1008	·153	Arable.
,,	1009	·191	Pasture, slope, & road.
,,	1010	·951	Blackhall, homestead, garden, &c.
,,	1011	·438	Waste ground & road.
,,	1012	7·579	Arable & slope.
,,	1013	5·352	Blackhall Reservoir.
,,	1014	·587	Embankment, &c.
,,	1015	4·677	Arable & road.
,,	1016	10·550	Arable & road.
,,	1017	2·123	Blackhall Works, houses, &c.
,,	1018	·155	Arable & slope.
,,	1019	1·799	Garden.
,,	1020	·551	Whiteford, house, offices, &c.
,,	1021	·242	Occupation road.
,,	1022	9·809	Arable & trees.
,,	1023	·727	Garden, &c.
,,	1024	·735	Hawkhead Mills (corn & flour), &c.
,,	1025	9·361	Arable & footpath.
,,	1026	5·395	Arable.
,,	1027	·449	Occupation road.
,,	1028	4·330	Arable.
,,	1029	11·300	Arable.
,,	1030	4·980	Turnpike road.
,,	1031	5·346	Arable.
,,	1032	1·765	Pasture & slope.
,,	1033	4·017	Arable.
,,	1034	2·025	Pasture, road, slope, & whins.
,,	1035	3·972	Pasture, rocks, whins, slope, &c.
,,	1036	2·810	Arable.
,,	1037	1·830	Public road.
,,	1038	4·102	Arable.
,,	1039	7·163	Pasture, slope, footpath, &c.
,,	1039a	·315	Water in old quarry.
,,	1040	3·999	Arable, slope, part of burn, &c.
,,	1041	·214	Garden, &c.
,,	1042	·413	Mill lade (part of).
,,	1043	2·929	Arable & shingle.
,,	1044	·309	Plantation.
,,	1045	·014	Pasture island (part of).
,,	1046	·215	Plantation & slope.
,,	1047	4·518	Ornamental ground, part of burn, &c.
,,	1048	6·612	Arable.
,,	1049	6·601	Arable.
,,	1050	7·555	Arable.
,,	1051	8·947	Arable.
,,	1052	·201	Todholm Cottage (P.H.), &c.
		2517·247	*Carried forward.*

No. of Sheet.	No. on Plan.	Area in Acres.	Description.
		2517·247	*Brought forward.*
XII. 7.	1053	3·756	Arable.
,,	1054	5·215	Arable.
,,	1055	3·900	Arable & trees.
,,	1056	·462	Mavisbank, homestead, &c.
,,	1057	4·293	Arable.
,,	1058	·823	Houses, gardens, &c.
,,	1059	1·577	Arable & half of Hawkhead Burn.
,,	1060	·668	Low Mavisbank, houses, &c.
,,	1061	·075	Plantation.
,,	1062	·090	West Lodge, &c.
,,	1063	·120	Pasture & half of Hawkhead Burn.
,,	1064	3·665	Arable & part of old quarry.
,,	1065	5·341	Arable.
,,	1066	5·960	Arable.
,,	1067	5·257	Arable.
,,	1068	3·285	Arable & slope.
,,	1069	10·803	Arable & slope.
,,	1070	·432	Plantation.
,,	1071	6·254	Arable.
,,	1072	3·577	Parish road.
,,	1073	5·861	Arable.
,,	1074	621	Pasture.
,,	1075	1·778	Arable.
,,	1076	4·365	Arable.
,,	1077	·171	Occupation road.
,,	1078	3·710	Arable
,,	1079	8·718	Arable.
,,	1080	·871	Arable.
,,	1081	1·806	Arable.
XII. 10.	1082	·301	Potterhill, homestead, garden, &c.
,,	1083	·306	Arable.
,,	1083a	·016	Parish road (part of).
		2611·324	

RECAPITULATION.

2465·711	Land.
76·777	Public roads.
23·385	Public Railways.
1·641	Private Railways.
34·008	Water.
7·105	Tidal Water.
2·697	Foreshore of tidal water.
2611·324	Area of the Parish of Abbey (exclusive of Abbey Det.), within the Parliamentary Boundary of Paisley.

No. of Sheet.	No. on Plan.	Area in Acres.	Description.
VIII. 13.	1084	·532	Arable & half of Candren Burn.
,,	1085	·021	House.
,,	1086	·224	Occupation road.
,,	1087	·051	Plantation.
,,	1088	·082	Plantation.
,,	1089	1·293	Arable.
,,	1090	4·050	Arable & road.
,,	1091	1·333	Plantation & half of Candren Burn.
,,	1092	12·468	Arable & half of Candren Burn.
,,	1093	·542	Occupation road.
,,	1094	12·505	Arable.
,,	1095	·871	Walkinshaw Pit (ironstone), &c.
,,	1096	10·652	Arable.
,,	1097	6·116	Arable.
,,	1098	15·169	Arable & trees.
,,	1099	1·104	Arable & road.
,,	1100	·343	Plantation.
,,	1101	·492	Plantation.
,,	1102	·092	Blackston Lodge, plantation, &c.
,,	1103	·160	Arable.
,,	1104	10·922	Arable part of Candren Burn, &c.
,,	1105	·827	Boghead, homestead, garden, &c.
,,	1106	9·022	Caledonian Railway.
,,	1107	14·377	Arable & road.
,,	1108	10·228	Arable & trees.
,,	1109	7·402	Arable.
,,	1110	1·223	Occupation road.
,,	1111	1·685	Plantation.
,,	1112	10·090	Arable.
,,	1113	4·470	Parish road.
,,	1114	6·264	Arable & half of Candren Burn.
,,	1115	5·329	Arable, half of Candren Burn, &c.
,,	1116	9·807	Arable & half of Candren Burn.
,,	1117	1·364	Boghead Pit (ironstone), &c.
,,	1118	·127	Tram road.
,,	1119	1·434	Arable & slope
,,	1120	7·102	Arable.
,,	1121	11·193	Arable.
,,	1122	5·868	Arable.
,,	1123	6·921	Arable.
,,	1124	·509	Candren, houses, garden, &c.
,,	1125	8·759	Arable & part of Candren Burn.
,,	1126	1·890	Arable.
,,	1127	·373	Occupation road.
,,	1128	16·279	Arable & trees.
,,	1129	8·247	Arable.
,,	1130	·422	Houses, &c.
,,	1131	3·993	Arable.
,,	1132	9·657	Arable & half of Candren Burn.
,,	1133	·853	East Candren, homestead, &c.
		244·737	*Carried forward.*

No. of Sheet.	No. on Plan.	Area in Acres.	Description.
		244·737	*Brought forward.*
VIII. 13.	1134	·345	Occupation road, &c.
VIII. 14.	1135	10·556	Arable.
,,	1136	30·840	Plantation & shed.
,,	1137	4·099	Arable.
,,	1138	·882	Arable.
,,	1139	·585	Arable.
,,	1140	·313	Moss Cottage, garden, &c.
,,	1141	·691	House, garden, &c.
,,	1142	2·935	Arable.
,,	1143	1·100	Turnpike road.
,,	1144	8·725	Arable.
,,	1145	·605	Mosside, homestead, garden, &c.
,,	1146	7·305	Arable.
,,	1147	9·970	Arable.
,,	1148	5·188	Arable.
,,	1149	10·984	Arable.
,,	1150	·310	Occupation road.
,,	1151	1·005	Arable.
,,	1152	4·827	Arable.
,,	1153	10·624	Arable.
,,	1154	3·262	Arable.
,,	1155	6·625	Arable.
,,	1156	2·130	Arable.
,,	1157	·412	Public road.
,,	1158	·563	Garden, arable, & footpath.
,,	1159	·769	Abbotsburn, house, garden, &c.
,,	1160	1·959	Arable.
,,	1161	·100	Foreshore of White Cart Water.
,,	1162	·578	White Cart Water (part of)--tidal.
,,	1163	·073	Foreshore of White Cart Water.
,,	1164	·071	Towing path.
,,	1165	·524	Arable.
VIII. 15.	1166	5·750	Arable.
,,	1167	4·733	Arable.
,,	1168	5·228	Arable.
,,	1169	6·605	Arable.
,,	1170	16·870	Arable & road.
,,	1171	7·510	Arable.
,,	1172	9·493	Arable.
,,	1173	7 420	Arable.
,,	1174	5·014	Arable.
,,	1175	·566	North Arkleston, house, offices, &c.
,,	1176	1·101	Occupation road, &c.
,,	1177	20·997	Arable.
,,	1178	4·990	Arable.
,,	1179	5·439	Arable & footpath.
,,	1180	·874	East Arkleston, house, offices, &c.
,,	1181	5·864	Arable.
,,	1182	5·444	Arable.
,,	1183	6·521	Arable.
		494·111	*Carried forward.*

No. of Sheet.	No. on Plan.	Area in Acres.	Description.
		494·111	*Brought forward.*
VIII. 15.	1184	7·402	Arable.
,,	1185	2·910	Arable.
,,	1186	12·095	Arable.
,,	1186a	·160	Water in old quarry.
,,	1187	1·023	Arkleston Print Works, &c.
,,	1188	·226	Pond.
,,	1189	1·035	Arable & footpath.
,,	1190	4·076	Arable & ponds.
,,	1191	·392	Occupation road &c.
,,	1192	4·197	Arable, slope, & trees.
,,	1193	·764	Parish road.
,,	1194	1·539	Pasture, slope, old quarries, &c.
,,	1195	·027	Powder magazine.
,,	1196	·069	Arable.
,,	1197	7·554	Arable.
,,	1198	·361	Occupation road & pool.
,,	1199	11·946	Arable.
,,	1200	6·486	Arable.
,,	1201	·540	Arable & road.
,,	1202	·224	Occupation road.
,,	1203	5·581	Arable.
,,	1204	5·864	Arable & slope.
,,	1205	5·547	Arable.
,,	1206	7·403	Arable.
,,	1207	·190	Arable.
,,	1208	4·741	Arable.
,,	1209	·939	Arkleston, houses, gardens, &c.
,,	1210	·652	Gardens, &c.
,,	1211	·338	Arable.
,,	1212	1·217	Pasture, road, slope, rocks, &c.
,,	1213	2·319	Arable.
,,	1214	·435	Plantation.
,,	1215	12·765	Arable.
,,	1216	·664	Garden.
,,	1217	3·015	Parish road.
,,	1218	·820	South Arkleston, homestead, &c.
,,	1219	·030	House & garden.
,,	1220	5·570	Arable & road.
,,	1221	9·228	Arable & slope.
,,	1222	9·069	Arable & slope.
,,	1223	2·980	Arable & slope.
,,	1224	7·815	Arable & slope.
,,	1225	5·860	Arable.
,,	1226	1·187	Pasture & slope.
,,	1227	·072	Arable & slope.
,,	1228	11·720	Arable.
,,	1229	10·196	Arable.
,,	1230	15·018	Arable.
,,	1231	8·942	Arable.
,,	1232	8·868	Arable.
		706·182	*Carried forward.*

No. of Sheet.	No. on Plan.	Area in Acres.	Description.
		706·182	*Brought forward.*
VIII. 15.	1233	12·767	Arable, slope, & trees.
,,	1234	4·207	Parish road.
,,	1235	21·971	Arable & slope.
VIII. 16.	1236	24·281	Arable.
,,	1237	14·594	Arable.
,,	1238	9·388	Arable.
,,	1239	7·867	Arable.
,,	1240	7·417	Arable.
,,	1241	16·383	Arable.
,,	1242	7·965	Arable & pool.
,,	1243	·202	Occupation road.
,,	1244	7·834	Arable.
,,	1245	·921	North Hillington, house, &c.
,,	1246	·306	Garden, &c.
,,	1247	·436	Occupation road.
,,	1248	8·764	Arable.
,,	1249	1·095	North Cardonald, homestead, &c.
,,	1250	·275	Occupation road.
,,	1251	21·663	Arable.
,,	1252	·040	House.
,,	1253	20·403	Arable, road, & pool.
,,	1254	48·884	Arable.
,,	1255	18·247	Glasgow & Paisley Joint Railway.
,,	1256	13·126	Arable & slope.
,,	1257	10·206	Arable & slope.
,,	1258	6·321	Arable & slope.
,,	1259	·386	Waste ground & road.
,,	1260	4·721	Parish road.
,,	1261	14·593	Arable.
,,	1262	14·873	Arable.
,,	1263	11·984	Arable.
,,	1264	12·505	Arable.
XI. 4.	1265	·051	Pasture.
,,	1266	3·520	Meadow & half of Peockland Burn.
,,	1267	·746	Arable.
,,	1268	15·441	Arable.
,,	1269	·085	Pasture.
,,	1270	·380	Bridgend Pit (ironstone), &c.
,,	1271	4·684	Arable.
,,	1272	·136	Occupation road.
,,	1273	5·095	Arable.
,,	1274	·523	Plantation & slope.
,,	1275	·927	Garden, conservatory, &c.
,,	1276	·364	Plantation & footpath.
,,	1277	·571	Ornamental ground & footpath.
,,	1278	·339	Burnbrae, house, &c.
,,	1279	1·086	Arable & part of mill lade.
,,	1280	3·601	Arable & slope.
,,	1281	8·825	Arable, half of Peockland Burn, &c.
,,	1282	8·964	Arable & part of Peockland Burn.
		1106·145	*Carried forward.*

No. of Sheet.	No. on Plan.	Area in Acres.	Description.
		1106·145	*Brought forward.*
XI. 4.	1283	9·999	Arable.
,,	1284	2·297	Plantation & part of water.
,,	1285	1·022	Pasture, slope & part of mill lade.
,,	1286	1·772	Cartside Pit, road, tram road, &c.
,,	1287	7·534	Arable.
,,	1288	7·758	Arable & part of Peockland Burn.
,,	1289	4·897	Arable & road.
,,	1290	7·867	Arable.
XII. 1.	1291	10·081	Arable & slope.
,,	1292	11·396	Arable.
,,	1293	1·159	West Candren, homestead, &c.
,,	1294	·455	Douglas Pit, tram road, shed, &c.
,,	1295	12·788	Arable.
,,	1296	6·739	Arable.
,,	1297	3·240	Inkermann, houses, &c.
,,	1298	·322	Abercorn Cottage, garden, &c.
,,	1299	7·770	Arable.
,,	1300	10·380	Arable & half of Candren Burn.
,,	1301	5·608	Black Cart Water (part of)--tidal.
,,	1302	17·457	Arable, road, & half of burn.
,,	1303	9·892	Arable & half of burn.
,,	1304	·029	Houses.
,,	1305	2·209	Candren Pit, refuse, shed, &c.
,,	1306	3·991	Parish road.
,,	1307	11·955	Arable.
,,	1308	11·327	Arable.
,,	1309	13·851	Arable.
,,	1310	9·857	Arable.
,,	1311	12·499	Arable.
,,	1312	5·325	Arable.
,,	1313	1·158	South Candren, homestead, &c.
,,	1314	11·317	Arable & half of Candren Burn.
,,	1315	9·026	Arable.
,,	1316	10·757	Arable.
,,	1317	3·267	Linclive Pit, tram road, shed, &c.
,,	1318	8·979	Arable & footpath.
,,	1319	·171	Occupation road.
,,	1320	4·156	Arable & road.
,,	1321	13·876	Arable.
,,	1322	1·012	Arable.
,,	1323	14·763	Arable & road.
,,	1324	9·169	Arable.
,,	1325	·702	Occupation road.
,,	1326	9·849	Arable & half of Candren Burn.
,,	1327	3·830	Arable & half of Candren Burn.
,,	1328	·103	Waste ground.
,,	1329	·369	Plantation.
,,	1330	·326	Garden, ornamental ground, &c.
,,	1331	·069	House, &c.
,,	1332	·895	Linclive, homestead, garden, &c.
		1421·415	*Carried forward.*

No. of Sheet.	No. on Plan.	Area in Acres.	Description.
		1421·415	*Brought forward.*
XII. 1.	1333	16·246	Arable.
,,	1334	14·094	Arable.
,,	1335	8·903	Arable.
,,	1336	12·442	Arable.
,,	1337	3·076	Linwood Branch Railway, private.
,,	1338	10·352	Arable & road.
,,	1339	10·222	Arable & half of Candren Burn.
,,	1340	·303	Plantation.
,,	1341	·111	Plantation.
,,	1342	26·557	Ornamental ground, plantation,&c.
,,	1343	1·848	Plantation.
,,	1344	1·287	Arable & road.
,,	1345	·619	Muirhead Pit, shed, refuse, &c.
,,	1346	6·434	Arable & refuse.
,,	1347	8·370	Arable & road.
,,	1348	10·299	Arable.
,,	1349	18·889	Arable.
,,	1350	4·378	Turnpike road.
,,	1351	19·544	Arable.
,,	1352	15·743	Arable & road.
,,	1353	8·861	Arable.
,,	1354	14·303	Arable.
,,	1355	9·833	Arable & half of Candren Burn.
,,	1356	9·137	Arable & half of Candren Burn.
,,	1357	·432	Tram road.
,,	1358	10·664	Arable, refuse, & old pit.
,,	1359	2·978	Parish road.
,,	1360	11·132	Arable.
,,	1361	4·254	Arable.
,,	1362	7·858	Arable.
,,	1363	7·743	Arable.
,,	1364	10·144	Arable.
,,	1365	16·052	Arable.
,,	1366	1·318	Arable & road.
,,	1367	·639	Barskiven, homestead & garden.
,,	1368	6·203	Arable & road.
,,	1369	13·687	Arable & half of Candren Burn.
,,	1370	11·789	Arable & half of Candren Burn.
,,	1371	12·793	Arable & half of water.
,,	1372	·685	Muirhead, homestead, garden, &c.
,,	1373	7·440	Arable & road.
,,	1374	10·104	Arable & slope.
,,	1375	·124	Pool.
,,	1376	·250	Pasture slope.
,,	1377	16·964	Arable.
,,	1378	8·361	Arable & road.
,,	1379	·150	Paisley West T.P., house, &c.
,,	1380	·051	Old T.P., house & garden.
,,	1381	·115	Waste ground & half of burn.
XII. 3.	1382	17·059	Arable.
		1832·255	*Carried forward.*

No. of Sheet.	No. on Plan.	Area in Acres.	Description.
		1832·255	*Brought forward.*
XII. 3.	1383	19·393	Arable & road.
,,	1384	2·363	Arable & slope.
,,	1385	3·193	Arable.
,,	1386	11·974	Arable & road.
,,	1387	·263	Occupation road.
,,	1388	·127	Byres, house, garden, & ruin.
,,	1389	15·260	Arable.
,,	1390	24·579	Arable & road.
,,	1391	12·687	Arable.
,,	1392	8·470	Arable.
,,	1393	·686	Rylees, homestead, garden, &c.
,,	1394	11·215	Arable.
,,	1395	·330	Arable.
,,	1396	1·509	Garden, conservatory, &c.
,,	1397	·384	Arable.
,,	1398	·105	Occupation road.
,,	1399	19·794	Arable, road, & slope.
,,	1400	5·535	Arable.
,,	1401	1·634	Oldhall, homestead, gardens, &c.
,,	1402	7·723	Arable.
,,	1403	12·118	Arable, road, & pool.
,,	1404	14·473	Arable & road.
,,	1405	12·343	Arable & road.
,,	1406	·145	Plantation & road.
,,	1407	·098	Offices, &c.
,,	1408	·057	Occupation road.
,,	1409	2·178	Plantation.
,,	1410	8·785	Arable.
,,	1411	6·928	Arable.
,,	1412	5·960	Arable.
,,	1413	28·582	Arable.
,,	1414	·086	House, &c.
,,	1415	·730	Plantation, road, & footpath.
,,	1416	6·333	Arable.
,,	1417	·431	Plantation & footpath.
,,	1418	1·754	Ornamental ground.
,,	1419	3·681	Arable & road.
,,	1420	·330	Stackyard.
,,	1421	1·059	Plantation, garden, pasture, &c.
,,	1422	1·827	Garden, conservatory, &c.
,,	1423	·468	Offices, &c.
,,	1424	7·770	Arable.
,,	1425	·370	Plantation.
,,	1426	·859	Plantation & road.
,,	1427	·384	Plantation.
,,	1428	2·767	Ornamental ground.
,,	1429	13·077	Ornamental ground, road, &c.
,,	1430	2·424	Plantation & road.
,,	1431	·195	House & pasture.
,,	1432	2·582	Plantation, road, & footpath.
		2118·273	*Carried forward.*

No. of Sheet.	No. on Plan.	Area in Acres.	Description.
		2118·273	*Brought forward.*
XII. 3.	1433	·099	Plantation.
,,	1434	·180	Ralston, house, &c.
,,	1435	·636	Occupation road, &c.
,,	1436	1·198	Plantation.
,,	1437	13·398	Ornamental ground.
,,	1438	·195	Waste ground.
,,	1439	·372	Pond.
,,	1440	·573	Occupation road.
,,	1441	6·445	Arable.
,,	1442	6·034	Arable.
,,	1443	6·768	Arable.
,,	1444	6·767	Arable.
,,	1445	·465	Arable.
,,	1446	·563	South Ingleston, homestead, &c
,,	1447	7·588	Arable & road.
,,	1448	·384	Plantation.
,,	1449	12·258	Arable.
,,	1450	23·684	Arable & road.
XII. 4.	1451	13·250	Arable.
,,	1452	9·955	Arable.
,,	1453	3·213	Occupation road.
,,	1454	12·690	Arable.
,,	1455	22·084	Arable.
,,	1456	9·546	Arable & road.
,,	1457	14·394	Arable.
,,	1458	10·007	Arable.
,,	1459	14·960	Arable.
,,	1460	13·547	Arable.
,,	1461	25·213	Arable.
,,	1462	6·846	Arable.
,,	1463	16·482	Arable.
,,	1464	·920	Occupation road.
,,	1465	18·587	Arable.
,,	1466	9·893	Arable.
,,	1467	1·187	Occupation road.
,,	1468	18·174	Arable & trees.
,,	1469	27·414	Arable & pool.
,,	1470	·582	Waste ground.
,,	1471	2·256	South Hillington, homestead, &c.
,,	1472	·386	Garden, pool, &c.
,,	1473	·744	Houses, gardens, &c.
,,	1474	39·381	Arable & road.
,,	1475	24·773	Arable.
,,	1476	·230	Pool, slope, & waste ground.
,,	1477	·857	South Cardonald, homestead, &c.
,,	1478	3·747	Arable.
,,	1479	·192	Three-mile Cottage P. H., &c.
,,	1480	4·220	Arable.
,,	1481	16·244	Arable.
,,	1482	8·329	Arable.
		2556·183	*Carried forward.*

No. of Sheet.	No. on Plan.	Area in Acres.	Description.
		2556·183	*Brought forward.*
XII. 4.	1483	1·121	Hillhead, homestead, garden, &c.
,,	1484	·595	Occupation road.
,,	1485	9·998	Arable.
,,	1486	3·146	Arable.
,,	1487	2·858	Occupation road & slope.
,,	1488	8·107	Arable.
,,	1489	10·646	Arable.
,,	1490	17·202	Arable.
,,	1491	12·030	Arable.
,,	1492	1·077	Parish road.
,,	1493	11·910	Arable.
,,	1494	14·886	Arable.
,,	1495	1·043	Houses, gardens, &c.
,,	1496	·411	Arable & footpath.
,,	1497	1·056	Houses, gardens, &c.
,,	1498	8·811	Arable.
,,	1499	13·749	Arable.
,,	1500	14·178	Arable.
,,	1501	·121	Plantation.
,,	1502	16·570	Arable.
,,	1503	16·812	Arable.
,,	1504	·119	Hillington T.P., house, garden, &c.
,,	1505	14·908	Arable.
,,	1506	12·938	Turnpike road.
,,	1507	7·000	Arable.
,,	1508	4·382	Arable.
,,	1509	2·035	Arable.
,,	1510	·052	Garden.
,,	1511	·180	Cardonald Smithy, house, &c.
,,	1512	·539	Arable.
,,	1513	·432	Arable.
,,	1514	·165	Occupation road.
,,	1515	3·200	Arable.
,,	1516	·796	Occupation road.
,,	1517	4·791	Arable.
,,	1518	1·612	Pasture, road, & slope.
,,	1519	9·844	Arable.
,,	1520	9·865	Arable.
,,	1521	10·968	Arable.
,,	1522	·239	Arable.
,,	1523	1·129	West Henderston, house, &c.
,,	1524	·741	Occupation road.
,,	1525	19·592	Arable.
,,	1526	11·704	Arable.
,,	1527	7·387	Arable.
,,	1528	11·607	Arable.
,,	1529	·966	Occupation road.
,,	1530	14·066	Arable & road.
,,	1531	14·950	Arable.
,,	1532	·225	Plantation.
		2888·942	*Carried forward.*

No. of Sheet.	No. on Plan.	Area in Acres.	Description.
		2888·942	*Brought forward.*
XII. 4.	1533	·241	Plantation.
,,	1534	27·017	Arable, road, trees, slope, pool, &c.
,,	1535	·352	Plantation.
,,	1536	·365	Waste ground.
,,	1537	·343	House, garden, &c.
,,	1538	·330	Pasture & trees.
,,	1539	1·088	Houses, garden, &c.
,,	1540	2·708	Ornamental ground, slope, &c.
,,	1541	·080	Rosshill, house, &c.
,,	1542	·731	Waste ground, half of mill lade,&c.
,,	1543	1·679	Arable, slope, & part of by-wash.
,,	1544	·749	Pasture, part of by-wash, &c.
,,	1545	1·095	Cardonald Mill, houses, &c.
,,	1546	3·351	Arable, slope, & half of mill lade.
,,	1547	25·692	White Cart Water (part of).
,,	1548	5·465	Arable, trees, & half of mill lade.
,,	1549	·296	Pasture (island).
,,	1550	2·184	Garden, half of mill lade, &c.
,,	1551	·249	Cardonald Place, houses, &c.
,,	1552	5·575	Ornamental ground, road, & slope.
,,	1553	11·347	Arable.
,,	1554	3·505	Arable, slope, & trees.
,,	1555	10·518	Glasgow, Paisley, &c. Canal.
,,	1556	9·552	Towing path.
,,	1557	13·389	Arable
,,	1558	13·036	Arable.
,,	1559	11·925	Arable.
,,	1560	12·278	Arable.
,,	1561	1·284	Plantation & slope.
,,	1562	6·902	Arable.
,,	1563	14·673	Arable, road, & slope.
,,	1564	·318	Mid Henderston, houses, ruin, &c.
,,	1565	18·691	Arable.
XIII. 1.	1566	·363	Arable.
,,	1567	9·794	Arable.
,,	1568	·432	Plantation.
,,	1569	·468	Henderston, house, garden, &c.
,,	1570	·171	Pasture.
,,	1571	·578	Henderston, house, sheds, &c.
,,	1572	15·472	Arable & road.
,,	1573	·209	Waste ground & road.
,,	1574	2·295	Parish road.
,,	1575	14·571	Arable.
,,	1576	5·380	Arable & road.
,,	1577	·128	Occupation road.
,,	1578	·552	Mosspark, homestead, garden, &c.
,,	1579	·083	Occupation road.
,,	1580	4·208	Arable & road.
,,	1581	·326	Occupation road
,,	1582	8·560	Arable.
		3159·540	*Carried forward.*

No. of Sheet.	No. on Plan.	Area in Acres.	Description.
		3159·540	*Brought forward.*
XIII. 1.	1583	13·494	Arable.
,,	1584	14·671	Arable.
,,	1585	9·410	Arable.
,,	1586	29·765	Arable, road, & waste ground.
XI. 7.	1587	1·921	Pasture, slope, & half of mill lade.
,,	1588	1·355	Gardens, &c.
,,	1589	1·641	Cartside Mill (cotton), houses, &c.
,,	1590	·323	Arable.
,,	1591	·260	Waste ground, road, & footpath.
,,	1592	·847	Arable & half of mill lade.
,,	1593	1·165	Arable & half of mill lade.
,,	1594	·398	Plantation & road.
,,	1595	·809	Reservoir.
,,	1596	1·318	Meadow, slope, & half of mill lade.
,,	1597	·390	Garden, slope, &c.
,,	1598	·473	Arable, slope, & half of mill lade.
,,	1599	·169	Houses, garden, &c.
,,	1600	·484	Quarry.
,,	1601	·352	Bell Land, houses, garden, &c.
,,	1602	8·454	Arable.
,,	1603	·387	Plantation & footpath.
,,	1604	2·195	Arable, trees, & footpath.
,,	1605	·994	Garden, &c.
,,	1606	·228	Cartside House, green, &c.
,,	1607	4·884	Arable, road, trees, & footpath.
,,	1608	·480	Pasture, slope, & half of mill lade.
,,	1609	1·753	Meadow & slope.
,,	1610	11·504	Arable.
,,	1611	·459	Sandyflat, homestead, garden, &c.
,,	1612	·130	Plantation.
,,	1613	1·112	Arable.
,,	1614	3·059	Arable.
,,	1615	·339	Threshing Mill, garden, &c.
,,	1616	·188	Parish road.
,,	1617	·211	Waste ground & slope.
,,	1618	·275	Occupation road.
,,	1619	·409	Stackyard, road, & slope.
,,	1620	·396	Cochrane Mill, house, offices, &c.
,,	1621	·275	Plantation, footpath, & slope.
,,	1622	2·046	Parish road.
,,	1623	·281	Occupation road, & slope.
,,	1624	·263	House, garden, &c.
,,	1625	10·246	Arable.
XI. 8.	1626	·714	Pasture, road, half of mill lade, &c.
,,	1627	·835	Old mill (cotton), &c.
,,	1628	·448	Pasture, road, slope, & trees.
,,	1629	1·277	Houses, gardens, &c.
,,	1630	·221	Plantation.
,,	1631	·794	Plantation.
,,	1632	3·377	Houses, gardens, &c.
		3297·019	*Carried forward.*

No. of Sheet.	No. on Plan.	Area in Acres.	Description.
		3297·019	*Brought forward.*
XI. 8.	1633	1·733	Pasture, road, part of mill lade, &c.
,,	1634	·163	Plantation & footpath.
,,	1635	·303	Public road.
,,	1636	3·496	Houses, gardens, &c.
,,	1637	·601	Public road.
,,	1638	·634	Arable.
,,	1639	2·547	Mills, houses, gardens, &c.
,,	1640	·364	Public road.
,,	1641	5·604	Houses, gardens, &c.
,,	1642	·916	Public road.
,,	1643	2·467	Houses, mill, forge, gardens, &c.
,,	1644	·352	Public road.
,,	1645	·492	Arable.
,,	1646	5·048	Houses, gardens. &c.
,,	1647	1·127	Gas Works, garden, &c.
,,	1648	·600	Arable.
,,	1649	·896	Cartside Foundry (iron), &c.
,,	1650	·999	Public road.
,,	1651	·310	Public road.
,,	1652	4·955	Houses, gardens, &c.
,,	1653	·535	Public road.
,,	1654	5·342	Arable.
,,	1655	5·041	Houses, gardens, &c.
,,	1656	·792	Public road.
,,	1657	·320	Public road.
,,	1658	1·743	Houses, gardens, &c
,,	1659	6·668	Houses, gardens, plantation, &c.
,,	1660	·772	Public road.
,,	1661	1·209	Ornamental ground & footpath.
,,	1662	·223	Public road.
,,	1663	4·194	Houses, gardens, &c.
,,	1664	·639	Public road.
,,	1665	1·570	Ornamental ground & road.
,,	1666	2·527	Public road.
,,	1667	·802	Public road.
,,	1668	6·657	Houses, gardens, &c.
,,	1669	·164	Reservoirs.
,,	1670	·643	Arable
,,	1671	·741	Public road.
,,	1672	·156	Pond.
,,	1673	5·611	Houses, gardens, &c.
,,	1674	·268	Public road.
,,	1675	·599	Peockland Mill (cotton), &c.
,,	1676	·389	Lead Pipe Works, garden, &c.
,,	1677	2·163	Arable & half of Peockland Burn.
,,	1678	·706	Arable & part of Peockland Burn.
,,	1679	·176	Public road.
,,	1680	·134	Houses, &c.
,,	1681	·269	Arable & slope.
,,	1682	·812	Storehouse, houses, &c.
		3382·491	*Carried forward.*

No. of Sheet.	No. on Plan.	Area in Acres.	Description.
		3382·491	*Brought forward.*
XI. 8.	1683	·801	Pasture, half of Peockland Burn, &c.
,,	1684	6·071	Arable.
,,	1685	1·256	Arable & tram road.
,,	1686	·254	Garden.
,,	1687	2·046	Arable.
,,	1687a	·498	Occupation road.
,,	1688	·118	Laigh Cartside, house, &c.
,,	1689	3·208	Arable, half of Peockland Burn, &c.
,,	1690	1·890	Arable & half of Peockland Burn.
,,	1691	8·445	Arable & part of Peockland Burn.
,,	1692	7·598	Arable, road, & slope.
,,	1693	11·667	Arable & slope.
,,	1694	9·392	Arable & half of Peockland Burn.
,,	1695	6·495	Arable, part of Peockland Burn, &c.
,,	1696	2·371	Arable.
,,	1697	4·416	Arable & slope.
,,	1698	12·060	Arable.
,,	1699	·299	Occupation road.
,,	1700	·571	Arable & slope.
,,	1701	·342	Broomward, homestead, &c.
,,	1702	7·843	Arable, road, & slope.
,,	1703	5·280	Arable & slope.
,,	1704	1·941	Arable.
,,	1705	2·266	Arable.
,,	1706	·800	Arable, slope, part of mill lade, &c.
,,	1707	1·290	Arable, half of mill lade, &c.
,,	1708	1·435	Arable & half of mill lade.
,,	1709	1·491	Arable, slope, & half of mill lade.
,,	1710	1·835	Plantation, half of mill lade, &c.
,,	1711	·670	Hag Mill (cotton), garden, &c.
,,	1712	·772	Pasture, slope, & part of mill lade.
,,	1713	1·783	Arable.
,,	1714	6·199	Black Cart Water (part of).
,,	1715	1·416	Pasture, slope, & rocks.
,,	1716	·983	Hagbank, houses, gardens, &c.
,,	1717	·102	Occupation road.
,,	1718	6·855	Arable.
,,	1719	·469	Occupation road.
,,	1720	5·918	Arable.
,,	1721	8·538	Arable.
,,	1722	·577	Houses, gardens, &c.
,,	1723	·757	Houses, gardens, &c.
,,	1724	·202	Pasture & trees.
,,	1725	·618	Arable.
,,	1726	·480	Free Church Manse, garden, &c.
,,	1727	1·663	Houses, gardens, &c.
,,	1728	·483	Arable.
,,	1729	1·841	Arable & part of Floors Burn.
,,	1730	·772	Arable & part of Floors Burn.
,,	1731	·662	Quarry.
		3528·230	*Carried forward.*

No. of Sheet.	No. on Plan.	Area in Acres.	Description.
		3528·230	*Brought forward.*
XI 8.	1732	1·557	Arable.
,,	1733	1·660	Church, burial ground, &c.
,,	1734	7·670	Arable, road, & half of Floors Burn.
,,	1735	1·939	Arable & half of Floors Burn.
,,	1736	·338	Occupation road.
,,	1737	·453	House, garden, &c.
,,	1738	·748	Floors Mill (cotton), &c.
,,	1739	·305	Reservoir.
,,	1740	1·241	Arable & part of Floors Burn.
,,	1741	·362	Arable & trees.
,,	1742	·027	House, &c.
,,	1743	·231	Arable, plantation, & footpath.
,,	1744	·506	House, garden, &c.
,,	1745	·146	Reservoir.
,,	1746	·200	Arable, half of Floors Burn, &c.
,,	1747	·201	Public road.
,,	1748	1·430	Arable, half of Floors Burn, &c.
,,	1749	1·586	Arable, half of Floors Burn, &c.
,,	1750	·800	Arable.
,,	1751	·571	Occupation road, &c.
,,	1752	1·651	Houses, garden, &c.
,,	1753	·473	Pasture & half of burn.
,,	1754	1·902	Arable.
,,	1755	·549	Arable & half of burn.
,,	1756	·114	Occupation road & slope.
,,	1757	3·143	Arable.
,,	1758	4·111	Arable, road, & slope.
,,	1759	4·642	Arable, road, & slope.
,,	1760	1·592	Johnstone Station, houses, &c.
,,	1761	1·449	Arable.
,,	1762	·231	Springfield, house, garden, &c.
,,	1763	·357	Occupation road.
,,	1764	2·062	Arable.
,,	1765	1·176	Houses, gardens, &c.
,,	1766	1·070	Arable.
,,	1767	·301	Houses, garden, &c.
,,	1768	·991	Houses, gardens, ruin, &c.
,,	1769	1·071	Arable.
,,	1770	1·005	Arable & footpath.
,,	1771	·202	Houses, garden, &c.
,,	1772	·429	Arable.
,,	1773	·811	Public road.
,,	1774	·409	House, garden, &c.
,,	1775	1·027	Arable.
,,	1776	·901	Arable.
,,	1777	1·589	Arable.
,,	1778	·948	Arable.
,,	1779	·451	Thorn Cottage, houses, &c.
,,	1780	·503	Occupation road.
,,	1781	·850	Arable.
		3586·211	*Carried forward.*

No. of Sheet.	No. on Plan.	Area in Acres.	Description.
		3586·211	*Brought forward.*
XI. 8.	1782	32·176	Glasgow & South Western Railway.
,,	1783	·629	Houses, gardens, &c.
,,	1784	·340	Public road.
,,	1785	·417	Arable.
,,	1786	·691	Houses, gardens, &c.
,,	1787	1·946	Arable.
,,	1788	·665	Arable.
,,	1789	·492	Houses, gardens, &c.
,,	1790	·248	Plantation.
,,	1791	·240	Plantation.
,,	1792	·677	Arable.
,,	1793	1·874	Houses, gardens, ruin, &c.
,,	1794	·814	Houses, gardens, ruin, &c.
,,	1795	4·337	Arable.
,,	1796	2·467	Cotton mill, houses, gardens, &c.
,,	1797	·359	Reservoir.
,,	1798	·845	Ornamental ground, slope, &c.
,,	1799	·072	Thornhill House.
,,	1800	2·621	Plantation, road, footpath, &c.
,,	1801	·883	Arable.
,,	1802	1·005	Houses, garden, &c.
,,	1803	2·653	Turnpike road.
,,	1804	8·656	Arable & road.
,,	1805	·857	Plantation & footpath.
,,	1806	·298	Arable & footpath.
,,	1807	6·288	Arable.
,,	1808	2·177	Arable.
,,	1809	1·197	Church, manse, houses, gardens, &c.
,,	1810	·587	Arable.
,,	1811	1·684	Houses, gardens, &c.
,,	1812	·624	Arable & footpath.
,,	1813	·563	Houses, gardens, &c.
,,	1814	·500	Arable.
,,	1815	4·530	Arable.
,,	1816	2·713	Wallace Pit (coal), &c.
,,	1817	·203	Occupation road
,,	1818	1·028	Arable.
,,	1819	·343	Occupation road.
,,	1820	1·839	Arable.
,,	1821	5·137	Arable.
,,	1822	7·095	Arable.
,,	1823	·383	Pasture, slope, & half of mill lade.
,,	1824	8·463	Arable & half of mill lade.
,,	1825	·177	Houses, &c.
,,	1826	·349	School, house, garden, &c.
,,	1827	9·660	Arable.
,,	1828	3·772	Turnpike road.
,,	1829	7·381	Arable.
,,	1830	1·326	Cartside Villa, garden, &c.
,,	1831	1·180	Arable & trees.
		3721·672	*Carried forward.*

No. of Sheet.	No. on Plan.	Area in Acres.	Description.
		3721·672	*Brought forward.*
XI. 8.	1832	6·041	Arable.
,,	1833	·396	Marsh.
,,	1834	3·522	Arable.
,,	1835	1·845	Arable, trees, & part of burn.
,,	1836	·448	Greenend Cottage, garden, &c.
,,	1837	·655	Arable, trees, & footpath.
,,	1838	3·725	Pasture, trees, & part of burn.
,,	1839	1·708	Arable & half of Floors Burn.
,,	1840	1·216	Arable & half of Floors Burn.
,,	1841	3·247	Arable & half of Floors Burn.
,,	1842	1·278	Parish road.
,,	1843	7·731	Arable.
,,	1844	·577	Pasture.
,,	1845	·719	Burn.
,,	1846	8·527	Arable.
,,	1847	12·646	Arable.
,,	1848	8·617	Arable & part of Colliery level.
,,	1849	·627	Waste ground.
,,	1850	2·278	Banktop Engine Works, &c.
,,	1851	1·593	Public road.
,,	1852	5·643	Arable, & part of burns.
,,	1853	·031	House.
,,	1854	·353	Broombrae Ropewalk & shed.
,,	1855	2·095	Arable.
,,	1856	·480	Pasture, part of Craigbog Burn, &c.
,,	1857	2·219	Plantation & slope.
,,	1858	·541	Arable.
,,	1859	·053	Houses, garden, &c.
,,	1860	·094	Garden, &c.
,,	1861	1·671	Plantation & rocks.
,,	1862	·046	Lodge, &c.
,,	1863	1·117	Old quarry.
,,	1864	34·148	Plantation, half of burn, &c.
,,	1865	·124	Pool.
,,	1866	·295	Pasture & road.
,,	1867	·886	Rough pasture, slope, tram road, &c.
,,	1868	·322	Arable & tram road.
,,	1869	·160	Plantation.
,,	1870	10·703	Arable & old coal pit.
,,	1871	7·807	Arable & road.
,,	1872	1·441	Tram road, house, &c.
,,	1873	9·724	Arable, tram road, old coal pit, &c.
,,	1874	10·331	Arable & road.
,,	1875	6·140	Arable.
,,	1876	·642	Occupation road.
,,	1877	5·335	Arable.
,,	1878	9·651	Arable & half of burn.
,,	1879	12·479	Arable & half of burn.
,,	1880	13·236	Arable.
,,	1881	2·682	Plantation & old coal pit.
		3929·517	*Carried forward.*

No. of Sheet.	No. on Plan.	Area in Acres.	Description.
		3929·517	*Brought forward.*
XI. 8.	1882	1·214	Plantation.
,,	1883	·226	Braunocklic, cottage, garden, &c.
,,	1884	·170	Plantation.
,,	1885	1·935	Plantation, slope, & footpath.
,,	1886	8·411	Turnpike road.
,,	1887	2·133	Houses, gardens, ruin, &c.
,,	1888	2·683	Houses, gardens, &c.
,,	1889	·523	Arable.
,,	1890	40·055	Plantation, part of burn, &c.
,,	1891	·647	Plantation & footpath.
,,	1892	·596	House, garden, &c.
,,	1893	1·838	House, garden, &c.
,,	1894	2·899	Garden.
,,	1895	·499	Johnstone Castle, &c.
,,	1896	·903	Plantation.
,,	1897	1·241	Plantation.
,,	1898	87·272	Ornamental ground, road, &c.
,,	1899	·079	Sheds & waste ground.
,,	1900	8·351	Arable.
,,	1901	·958	Waste ground & road.
,,	1902	·219	Houses, garden, &c.
,,	1903	9·130	Arable.
,,	1904	7·860	Arable.
,,	1905	5·308	Arable.
,,	1906	·199	Houses, garden, &e.
,,	1907	1·569	Benston Pit (coal), house, &c.
,,	1908	1·742	Benston Dam.
,,	1909	21·391	Arable, slope, & part of burn.
,,	1910	6·646	Arable.
,,	1911	·988	Plantation.
,,	1912	·874	Plantation.
,,	1913	·720	Plantation.
,,	1914	25·107	Arable.
,,	1915	·696	Arable & footpath.
,,	1916	·539	House, offices, garden, &c.
,,	1917	7·803	Arable.
,,	1918	6·658	Arable & rocks.
,,	1919	4·345	Parish road.
,,	1920	8·020	Arable.
XII. 5.	1921	·604	Bridgend, house, offices, garden, &c.
,,	1922	5·140	Arable & half of Old Patrick Water.
,,	1923	·379	Pasture & half of Old Patrick Water.
,,	1924	9·063	Arable & half of Old Patrick Water.
,,	1925	9·001	Arable.
,,	1926	·219	Arable & pasture.
,,	1927	·079	Plantation.
,,	1928	·342	House, garden, &c.
,,	1929	1·538	Arable.
,,	1930	·794	Pasture & slope.
,,	1931	2·759	Arable & slope.
		4231·882	*Carried forward.*

No. of Sheet.	No. on Plan.	Area in Acres.	Description.
		4231·882	*Brought forward.*
XII. 5.	1932	·153	Pasture & slope.
,,	1933	1·185	Arable.
,,	1934	·213	Arable.
,,	1935	·658	Ruins, garden, &c.
,,	1936	·520	Arable, road, & trees.
,,	1937	9·910	Arable, road, & slope.
,,	1938	·602	Pasture & slope.
,,	1939	2·104	Arable, road, pasture, & slope.
,,	1940	3 154	Turnpike road.
,,	1941	·221	Newton Gatehouse, cottage, &c.
,,	1942	·458	Arable.
,,	1943	·049	Occupation road.
,,	1944	·520	Arable.
,,	1945	5·603	Arable & trees.
,,	1946	5·605	Arable & slope.
,,	1947	·213	Pasture slope, trees, & road.
,,	1948	1·472	Occupation road.
,,	1949	·871	Arable, road, half of water, &c.
,,	1950	1·992	Arable & part of Old Patrick Water.
,,	1951	3·526	Towing path, &c.
,,	1952	7·438	Glasgow, Paisley, &c., Canal.
,,	1953	·215	Pasture.
,,	1954	·955	Arable & half of Old Patrick Water.
,,	1955	·280	Arable.
,,	1956	3·839	Houses, gardens, &c.
,,	1957	1·965	Houses, gardens, &c.
,,	1958	3·081	Turnpike road.
,,	1959	·305	Arable.
,,	1960	3·823	Houses, gardens, &c.
,,	1961	2·111	Houses, gardens, &c.
,,	1962	2·618	Houses, gardens, &c.
,,	1963	2·375	Rough pasture, slope, & road.
,,	1964	3·852	Arable & rocks.
,,	1965	1·047	Arable.
,,	1966	·139	Pasture slope.
,,	1967	·268	Hillhead, houses, garden, &c.
,,	1968	1·020	Plantation.
,,	1969	9·428	Arable.
,,	1970	8·976	Arable.
,,	1971	8·150	Arable & trees.
,,	1972	17·290	Arable.
,,	1973	·286	Plantation.
,,	1974	·730	Occupation road.
,,	1975	2·151	Arable & trees.
,,	1976	7·430	Arable.
,,	1977	5·799	Arable.
,,	1978	3·787	Arable & slope.
,,	1979	·085	Pasture & slope.
,,	1980	9·053	Arable.
,,	1981	·324	Pasture & trees.
		4379·731	*Carried forward.*

No. of Sheet.	No. on Plan.	Area in Acres.	Description.
		4379·731	*Brought forward.*
XII. 5.	1982	253	Pasture.
,,	1983	8·581	Arable.
,,	1984	2·978	Arable, slope, & woody slope.
,,	1985	1·689	Pasture, half of water, &c.
,,	1986	·482	Old Patrick Water (part of).
,,	1987	·433	Pasture, slope, & half of water.
,,	1988	·557	Greenhill, homestead, garden, &c.
,,	1989	5·913	Arable & footpath.
,,	1990	3·410	Arable.
,,	1991	·723	Occupation road, &c.
,,	1992	8·792	Arable.
,,	1993	·368	Occupation road.
,,	1994	12·569	Arable.
,,	1995	5·595	Plantation.
,,	1996	1·917	Arable.
,,	1997	8·873	Plantation.
,,	1998	3·588	Arable.
,,	1999	1·465	Old quarries (sandstone) & road.
,,	2000	7·637	Plantation, road, slope, & rocks.
,,	2001	3·654	Arable.
,,	2002	7·160	Arable.
,,	2003	1·263	Plantation.
,,	2004	3·567	Arable.
,,	2005	·900	Plantation.
,,	2006	·021	House.
,,	2007	·276	Pasture & road.
,,	2008	1·105	Pasture & road.
,,	2009	·322	Newton, houses, garden, &c.
,,	2010	8·135	Arable & trees.
,,	2011	·160	Arable.
,,	2012	3·078	Arable & rocks.
,,	2013	7·430	Arable.
,,	2014	·412	Plantation.
,,	2015	2·652	Plantation.
,,	2016	·062	Stackyard & garden (parts of).
,,	2017	3·373	Arable.
,,	2018	·573	Westbrookhall, houses, gardens, &c.
,,	2019	3·035	Rough pasture, slope, & road.
,,	2020	1·412	Arable.
,,	2021	·893	Old quarry (sandstone).
,,	2022	5·647	Arable.
,,	2023	·685	Rough pasture & slope.
,,	2024	3·752	Arable.
,,	2025	1·576	Rough pasture & slope.
,,	2026	3·253	Arable.
,,	2027	5·652	Arable.
,,	2028	3·952	Arable.
,,	2029	1·233	Arable.
,,	2030	4·966	Arable.
,,	2031	4·181	Arable.
		4539·934	*Carried forward.*

No. of Sheet.	No. on Plan.	Area in Acres.	Description.
		4539·934	*Brought forward.*
XII. 5.	2032	·071	Occupation road.
,,	2032a	·017	Arable.
,,	2033	·107	Arable.
,,	2034	·185	Plantation,
,,	2035	·510	Meiklerigs, homestead, garden, &c.
,,	2036	13·799	Arable & road.
,,	2037	14·183	Arable & half of Old Patrick Water.
,,	2038	·429	Pasture, road, half of water, &c.
,,	2039	10·385	Arable & part of Old Patrick Water.
,,	2040	14·393	Arable, road, half of water, &c.
,,	2041	·715	Plantation.
,,	2042	·731	Plantation.
,,	2043	·838	Plantation.
,,	2044	1·272	Arable.
,,	2045	·157	Arable.
,,	2046	·136	Occupation road.
,,	2047	1·449	Arable.
,,	2048	·427	Plantation.
,,	2049	·798	Newlandcraigs, house, offices, &c.
,,	2050	·377	Pasture.
,,	2051	1·262	Pasture.
,,	2052	10·320	Arable & plantation.
,,	2053	16·460	Arable.
,,	2054	11·489	Plantation, slope, rocks, & shed.
,,	2055	5·904	Arable.
,,	2056	·435	Brushwood.
,,	2057	5·442	Arable.
,,	2058	4·583	Arable.
,,	2059	5·973	Arable.
,,	2060	9·391	Arable.
,,	2061	·370	Little Newton, houses, gardens, &c.
,,	2062	·218	Plantation.
,,	2063	3·422	Occupation road.
,,	2064	6·985	Arable.
,,	2065	5·818	Arable.
,,	2066	11·711	Arable.
,,	2067	3·557	Arable.
,,	2068	3·746	Arable.
,,	2069	1·587	Arable.
,,	2070	·725	Rough pasture & rocks.
,,	2071	1·617	Arable.
,,	2072	·167	Bredilandmoor, house, garden, &c.
,,	2073	1·649	Arable & road.
,,	2074	1·211	Rough pasture & road.
,,	2075	8·265	Arable & road.
,,	2076	7·915	Arable.
,,	2077	4·210	Arable.
,,	2078	2·123	Garden, &c.
,,	2079	·129	Occupation road.
,,	2080	1·502	Arable.
		4739·099	*Carried forward.*

No. of Sheet.	No. on Plan.	Area in Acres.	Description.
		4739·099	*Brought forward.*
XII. 5.	2081	·155	House, garden, &c.
,,	2082	·212	Occupation road, &c.
,,	2083	·740	Pasture & part of burn.
,,	2084	·805	Arable & half of burns.
,,	2085	·806	Brediland, house, offices, &c.
,,	2086	·962	Pasture, part of Candren Burn, &c.
,,	2087	4·263	Arable & half of Candren Burn.
,,	2088	5·165	Arable & trees.
,,	2089	13·020	Arable & part of Candren Burn.
,,	2090	·580	Occupation road & ruin.
,,	2091	8·439	Arable & half of Old Patrick Water.
,,	2092	5·923	Arable, slope, & half of water.
,,	2093	1·841	Arable.
,,	2094	·630	Arable & half of Old Patrick Water.
,,	2095	·193	Arable & half of Old Patrick Water.
,,	2096	·755	Houses, garden, &c.
,,	2097	·956	Patrickbank Print Works, &c.
,,	2098	·499	Rough pasture, part of water, &c.
,,	2099	1·962	Arable, plantation, & part of water.
,,	2100	8·821	Arable.
,,	2101	11·226	Arable.
,,	2102	·328	Refuse & road.
,,	2103	9·324	Arable & road.
,,	2104	13·058	Arable.
,,	2105	9·135	Arable.
,,	2106	11·113	Arable.
,,	2107	·557	Rough pasture & slope.
,,	2108	·195	Arable.
,,	2109	5·686	Pasture & whins.
,,	2110	·114	Screachill, cottage, garden, &c.
,,	2111	·279	Arable.
,,	2112	8·157	Arable.
,,	2113	4·912	Arable.
,,	2114	1·296	Pasture, rocks, & pool.
,,	2115	1·008	Fulbar, homestead, garden, &c.
,,	2116	11·331	Arable, road, & rough pasture slope.
,,	2117	9·394	Arable.
,,	2118	·927	Arable.
,,	2119	·080	Plantation.
,,	2120	5·415	Parish road.
,,	2121	10·871	Arable.
,,	2122	9·903	Arable & road.
,,	2123	8·451	Arable & road.
,,	2124	2·220	Arable.
,,	2125	·783	Amochrie, homestead, garden, &c.
,,	2126	1·257	Arable.
,,	2127	1·003	Plantation & footpath.
,,	2128	·679	Lounsdale House, &c.
,,	2129	·122	Occupation road.
,,	2130	2·318	Arable.
		4936·968	*Carried forward.*

No. of Sheet.	No. on Plan.	Area in Acres.	Description.
		4936·968	*Brought forward.*
XII. 5.	2131	·214	Occupation road, &c.
,,	2132	·081	Plantation.
,,	2133	·757	Garden, house, &c.
,,	2134	·625	Occupation road & pool.
,,	2135	·370	Garden, &c.
,,	2136	·031	House.
,,	2137	6·399	Arable, trees, road, &c.
,,	2138	4·606	Arable.
,,	2139	4·426	Arable.
,,	2140	·315	Occupation road.
,,	2141	·655	Arable.
,,	2142	3·329	Arable.
,,	2143	1·018	Lounsdale Bleach Works, &c.
,,	2144	1·918	Arable, road, & half of burn.
,,	2145	2·336	Arable, road, & half of burn.
,,	2146	·611	Lounsdale Cottage, garden, &c.
,,	2147	3·239	Arable.
,,	2148	6·685	Arable.
,,	2149	6·755	Arable.
,,	2150	·814	Old quarry.
,,	2151	9·718	Arable, road, & rocks.
,,	2152	·875	Plantation, half of water, &c.
,,	2153	·288	Old Patrick Water (part of).
,,	2154	2·299	Plantation, half of water, &c.
,,	2155	·881	Arable, trees, & plantation.
,,	2156	·688	Leitchland, house, offices, &c.
,,	2157	·714	Arable.
,,	2158	3·065	Arable.
,,	2159	·652	Arable.
,,	2160	6·637	Arable & road.
,,	2161	12·454	Arable.
,,	2162	·438	Plantation.
,,	2163	10·374	Arable.
,,	2164	4·643	Arable.
,,	2165	7·139	Arable.
,,	2166	·960	Occupation road.
,,	2167	9·719	Arable.
,,	2168	·244	Occupation road.
,,	2169	2·887	Arable.
,,	2170	·231	Embankment.
,,	2171	1·021	Dam.
,,	2172	6·487	Arable, road, slope, footpath, &c.
,,	2173	·435	Rough pasture, road, slope, &c.
,,	2174	7·079	Arable & slope.
,,	2175	3·336	Pasture & rocks.
XII. 6.	2176	·153	Occupation road.
,,	2177	·002	House (part of).
,,	2178	6·133	Arable, half of Candren Burn, &c.
,,	2179	·163	Pasture & half of Candren Burn.
,,	2180	·586	Arable, part of Candren Burn, &c.
		5082·453	*Carried forward.*

No. of Sheet.	No. on Plan.	Area in Acres.	Description.
		5082·453	*Brought forward.*
XII. 6.	2181	·061	Pasture & part of Candren Burn.
,,	2182	·810	Arable.
,,	2183	15·214	Rough pasture, part of burn, &c.
,,	2184	1·853	Pond.
,,	2185	11·779	Arable, part of Candren Burn, &c.
,,	2186	3·157	Arable.
,,	2187	1·008	Arable.
,,	2188	·431	Arable.
,,	2189	8·449	Arable.
,,	2190	·085	Pasture slope.
,,	2191	6·400	Arable.
,,	2192	·768	Arable.
,,	2193	·875	Occupation road & pool.
,,	2194	·648	Garden.
,,	2195	·773	Corsebar, homestead, garden, &c.
,,	2196	2·535	Arable.
,,	2197	14·369	Arable.
,,	2198	1·425	Turnpike road.
,,	2199	16·302	Arable.
,,	2200	6·208	Arable & embankment.
,,	2201	4·784	Arable.
,,	2202	2·821	Pasture & embankment.
,,	2203	11·591	Arable & road.
,,	2204	·010	House.
,,	2205	10·694	Arable & half of burns.
,,	2206	·014	House (part of).
,,	2207	·987	Arable, half of burn, &c.
,,	2208	3·820	Rough pasture, half of burn, &c.
,,	2209	1·687	Arable, half of Espedair Burn, &c.
,,	2210	2·305	Blacklandmill Bleach Works, &c.
,,	2211	3·610	Arable.
,,	2212	·751	Rough pasture.
,,	2213	3·502	Arable.
,,	2214	8·530	Arable.
,,	2215	9·698	Arable.
,,	2216	2·399	Pasture, slope, & embankment.
,,	2217	·951	Arable, pond, & part of burn.
,,	2218	·057	Corsebar T.P. house & garden.
,,	2219	·012	House.
,,	2220	6·049	Rough pasture, road, & rocks.
,,	2221	·011	House, &c.
,,	2222	11·724	Arable & half of burn.
,,	2223	1·679	Arable, road, & part of burn.
,,	2224	·453	Garden, &c.
,,	2225	1·455	Plantation, part of burn, &c.
,,	2226	·060	Blacklandmill Cottage.
,,	2227	1·749	Ornamental ground, road, &c.
,,	2228	·511	Houses, garden, &c.
,,	2229	·478	Occupation road.
,,	2230	·570	Arable.
		5268·565	*Carried forward.*

No. of Sheet.	No. on Plan.	Area in Acres.	Description.
		5268·565	*Brought forward.*
XII. 6.	2231	·316	Occupation road.
,,	2232	·429	Embankment, &c.
,,	2233	2·052	Reservoir.
,,	2234	·044	Pasture (island).
,,	2235	·010	House.
,,	2236	·290	Reservoir.
,,	2237	2·147	Parish road.
,,	2238	18·169	Arable.
,,	2239	4·444	Arable.
,,	2240	7·788	Arable.
,,	2241	·264	Occupation road.
,,	2242	2·430	Arable.
,,	2243	10·809	Arable.
,,	2244	3·113	Arable.
XII. 7.	2245	·341	Arable & road.
,,	2246	·885	Pasture & slope.
,,	2247	·870	Occupation road.
,,	2248	·208	House, garden, &c.
,,	2249	·201	Plantation.
,,	2250	1·756	Occupation road, &c.
,,	2251	18·147	Arable & trees.
,,	2252	10·518	Arable & trees.
,,	2253	15·128	Arable & trees.
,,	2254	·136	Garden, &e.
,,	2255	·624	Plantation & road.
,,	2256	1·085	Hawkhead Mains, homestead, &c.
,,	2257	·540	Garden, &c.
,,	2258	·310	Plantation.
,,	2259	16·963	Arable & trees.
,,	2260	18·986	Arable, trees, & embankment.
,,	2261	·343	Arable.
,,	2262	·083	Mill lade (part of).
,,	2263	·111	Arable.
,,	2264	·123	Pasture island (part of), house, &c.
,,	2265	·123	Plantation & slope.
,,	2266	12·612	Ornamental ground, slope, &c.
,,	2267	1·342	Arable & part of old quarry.
,,	2268	·368	Turnpike road.
,,	2269	·025	Dikebarhill, house, garden, &c.
,,	2270	1·419	Plantation, slope, & footpath.
,,	2271	4·315	Pasture & half of Hawkhead Burn.
,,	2272	1·202	Pasture & trees.
,,	2273	1·100	Arable.
,,	2274	13·178	Plantation, slope, & footpath.
,,	2275	1·395	Plantation.
,,	2276	25·009	Ornamental ground.
,,	2277	1·735	Arable & half of Oldbar Burn.
,,	2278	14·099	Wood, part of Oldbar Burn, &c.
,,	2279	3·730	Pasture, road, & trees.
,,	2280	30·805	Ornamental ground, road, &c.
		5520·685	*Carried forward.*

No. of Sheet.	No. on Plan.	Area in Acres.	Description.
		5520·685	*Brought forward.*
XII. 7.	2281	·792	Hawkhead, mansion, garden, &c.
,,	2282	42·115	Wood, road, & slope.
,,	2283	26·033	Wood, road, & slope.
,,	2284	14·005	Pasture & footpath.
,,	2285	3·310	Arable.
,,	2286	·018	Plantation.
,,	2287	1·305	Arable.
,,	2288	·905	Arable.
,,	2289	3·226	Arable.
,,	2290	6·566	Arable.
,,	2291	9·006	Arable.
,,	2292	·539	Plantation.
,,	2293	8·410	Arable.
,,	2294	16·734	Pasture, slope, part of burn, &c.
,,	2295	6·087	Plantation, part of burn, &c.
,,	2296	2·297	Pasture & trees.
,,	2297	1·661	Pasture.
,,	2298	1·665	Ornamental ground, road, &c.
,,	2299	1·607	Plantation & half of burn.
,,	2300	8·906	Pasture & part of Hawkhead Burn.
,,	2301	1·329	Plantation & part of burn.
,,	2302	·228	Pasture.
,,	2303	1·273	Offices, &c.
,,	2304	·759	Arable.
,,	2305	·684	Pasture, footpath, & trees.
,,	2306	·015	House.
,,	2307	5·947	Orchard, half of Oldbar Burn, &c.
,,	2308	4·679	Plantation & rocks.
,,	2309	·075	Arable & road.
,,	2310	5·918	Arable.
,,	2311	·979	Arable.
,,	2312	9·639	Arable & part of Hawkhead Burn.
,,	2313	7·241	Arable.
,,	2314	7·220	Arable.
,,	2315	1·090	West Dikebar, homestead, &c.
,,	2316	·069	House, &c.
,,	2317	1·483	Arable & half of Hawkhead Burn.
,,	2318	2·762	Arable & half of Hawkhead Burn.
,,	2319	5·733	Arable & half of Hawkhead Burn.
,,	2320	8·842	Arable, half of Hawkhead Burn, &c.
,,	2321	·588	Occupation road, &c.
,,	2322	1·072	Dikebarhill, homestead, &c.
,,	2323	1·703	Arable & half of Hawkhead Burn.
,,	2324	·346	Pasture.
,,	2325	1·657	Plantation & road.
,,	2326	8·381	Plantation & road.
,,	2327	·153	Oldbar Burn (part of).
,,	2328	14·244	Plantation, part of burn, &c.
,,	2329	6·006	Plantation.
,,	2330	10·605	Arable.
		5786·592	*Carried forward.*

No. of Sheet.	No. on Plan.	Area in Acres.	Description.
		5786·592	*Brought forward.*
XII. 7.	2331	11·537	Arable & part of Hawkhead Burn.
,,	2332	1·022	Occupation road, &c.
,,	2333	2·732	Arable & half of Hawkhead Burn.
,,	2334	4·910	Arable, pool, & part of burn.
,,	2335	·305	East Dikebar, house, offices, &c.
,,	2336	·201	Occupation road.
,,	2337	1·585	Occupation road, &c.
,,	2338	12·206	Arable & half of Hawkhead Burn.
,,	2339	1·083	Plantation.
,,	2340	8·709	Arable.
,,	2341	62·486	Pasture, trees, parts of burns, &c.
,,	2342	76·396	Pasture, road, slope, trees, &c.
,,	2343	3·368	Plantation.
,,	2344	·098	Occupation road.
,,	2345	5·539	Plantation & slope.
XII. 8.	2346	·373	Plantation.
,,	2347	·670	Plantation.
,,	2348	·157	Plantation.
,,	2349	·493	Waste ground & slope.
,,	2350	20·789	Ornamental ground, &c.
,,	2351	4·570	Pasture, road, trees, plantation, &c.
,,	2352	·272	Plantation.
,,	2353	·077	East Lodge, garden, plantation, &c.
,,	2354	·084	Plantation & slope.
,,	2355	·105	Waste ground.
,,	2356	·372	Plantation & slope.
,,	2357	1·494	Pasture, plantation, road, & slope.
,,	2358	106·809	Pasture, road, slope, trees, &c.
,,	2359	4·674	Arable.
,,	2360	·090	Arable.
,,	2361	·736	Crookston, house, offices, &c.
,,	2362	1·511	Ornamental ground, road, &c.
,,	2363	·351	Plantation.
,,	2364	·386	House, garden, &c.
,,	2365	·534	Occupation road.
,,	2366	7·469	Arable, pasture, slope, & trees.
,,	2367	9·242	Arable & trees.
,,	2368	·530	Waste ground & trees.
,,	2369	3·059	Arable & slope.
,,	2370	1·814	Crookston Castle (in ruins), &c.
,,	2371	·449	Rough pasture, slope, & trees.
,,	2372	22·878	Arable, road, slope, & trees.
,,	2373	2·813	Pasture & trees.
,,	2374	·263	Dermontside, cottage, garden, &c.
,,	2375	1 830	Arable, waste ground, & slope.
,,	2376	6·984	Turnpike road.
,,	2377	11·776	Arable.
,,	2378	9·510	Arable.
,,	2379	7·198	Arable.
,,	2380	7·509	Arable, road, & trees.
		6216·640	*Carried forward.*

No. of Sheet.	No. on Plan.	Area in Acres.	Description.
		6216·640	*Brought forward.*
XII. 8.	2381	1·259	Arable & trees.
,,	2382	·534	Nether Crookston, homestead, &c.
,,	2383	9·359	Arable & road.
,,	2384	8·622	Arable & trees.
,,	2385	·222	Greenend, cottage, garden, &c.
,,	2386	29·372	Arable, road, slope, trees, &c.
,,	2387	17·709	Arable & trees.
,,	2388	3·146	Arable.
,,	2389	·903	Old Crookston, house, offices, &c.
,,	2390	18·021	Arable.
,,	2391	·159	Waste ground.
,,	2392	·421	Occupation road.
,,	2393	10·492	Arable, waste ground, & slope.
,,	2394	·107	Waste ground & slope.
,,	2395	19·681	Arable.
,,	2396	12·709	Arable, old coal pit, pool, &c.
,,	2397	8·589	Arable.
,,	2398	11·961	Arable, road, & coal pits.
,,	2399	·079	Plantation.
,,	2400	·069	Plantation.
,,	2401	3·680	Arable.
,,	2402	20·465	Arable, slope, & trees.
,,	2403	6·587	Arable & slope.
,,	2404	·321	Pasture & slope.
,,	2405	4·699	Arable, road, & trees.
,,	2406	·222	Plantation & slope.
,,	2407	·734	Pasture & slope.
,,	2408	15·087	Arable, road, & slope.
,,	2409	·622	Occupation road.
,,	2410	7·861	Arable & road.
,,	2411	2·527	Hurlet Railway (private).
,,	2412	4·454	Pasture, road, & slope.
,,	2413	·132	Pool.
,,	2414	8·181	Arable & road.
,,	2415	·202	Haugh Lime Works, houses, &c.
,,	2416	2·707	Waste ground, pool, coal pit, &c.
,,	2417	3·027	Arable.
,,	2418	8·982	Arable.
,,	2419	·653	Occupation road.
,,	2420	·951	Arable & slope.
,,	2421	·262	Pasture & slope.
,,	2422	·898	Haugh, homestead, garden, &c.
,,	2423	·582	Arable & trees.
,,	2424	·273	Arable & trees.
,,	2425	·287	Pasture & road.
,,	2426	·388	Pasture & slope.
,,	2427	3·444	Arable, slope, & half of Brock Burn.
,,	2428	·313	Occupation road.
,,	2429	2·748	Arable, slope, & trees.
,,	2430	·857	Pasture, slope, & trees.
		6472·200	*Carried forward.*

No. of Sheet.	No. on Plan.	Area in Acres.	Description.
		6472·200	*Brought forward.*
XII. 8.	2431	·598	Arable.
,,	2432	·069	Plantation.
,,	2433	1·199	Pasture, slope & trees.
,,	2434	·225	Pasture, slope, trees, & footpath.
,,	2435	12·156	Arable & slope.
,,	2436	·633	Public road.
,,	2437	5·029	Arable, slope, & plantation.
,,	2438	2·320	Pasture, slope, & trees.
XIII. 5.	2439	11·554	Arable & trees.
,,	2440	21·912	Arable & slope.
,,	2441	1·110	East Henderston, homestead, &c.
,,	2442	·211	Corkerhill Lodge, garden, &c.
,,	2443	·896	Arable, slope, & trees.
,,	2444	·504	Occupation road.
,,	2445	12·181	Arable.
,,	2446	12·162	Arable & slope.
,,	2447	1·540	Pasture, slope, & trees.
,,	2448	1·515	Arable, slope & trees.
,,	2449	22·422	Arable & trees.
,,	2450	·376	Corkerhill Pit (coal), house, &c.
,,	2451	·477	Waste ground, road, slope, &c.
,,	2452	1·490	Arable.
,,	2453	1·783	Occupation road.
,,	2454	1·289	Pasture, slope, & trees.
,,	2455	20·478	Arable.
,,	2456	9·858	Arable & trees.
,,	2457	13·690	Arable, slope, & trees.
,,	2458	1·428	Corkerhill, homestead, gardens,&c.
,,	2459	·342	Garden, &c.
,,	2460	·365	Occupation road.
,,	2461	·290	Coal pit & waste ground.
,,	2462	17·614	Arable, trees, & footpath.
,,	2463	10·735	Arable.
,,	2464	30·479	Arable, road, slope, & trees.
,,	2465	7·743	Arable & road.
,,	2466	·194	Pasture.
XI. 11.	2467	10·271	Arable, half of Spateston Burn, &c.
,,	2468	·290	Stackyard.
,,	2469	16·245	Arable.
,,	2470	6·114	Arable & half of Spateston Burn.
,,	2471	·080	Plantation & half of burn.
,,	2472	6·819	Arable.
,,	2473	7·215	Arable & old pit.
,,	2474	·524	Damside Cottage, garden, &c.
,,	2475	·275	Plantation.
,,	2476	·059	Plantation.
,,	2477	7·302	Arable.
,,	2478	·418	Cochraneplace, house, garden, &c.
,,	2479	2·861	Arable.
,,	2480	7·412	Arable.
		6764·952	*Carried forward.*

No. of Sheet.	No. on Plan.	Area in Acres.	Description.
		6764.952	*Brought forward.*
XI. 11.	2481	1·191	Arable & plantation.
,,	2482	·588	Arable.
,,	2483	·049	Plantation & half of burn.
,,	2484	·864	Occupation road.
,,	2485	17·673	Arable, half of Spateston Burn, &c.
XI. 12.	2486	5·913	Arable.
,,	2487	·181	Arable.
,,	2488	·239	Arable.
,,	2489	·454	Occupation road.
,,	2490	·905	Benston, homestead, stackyard, &c.
,,	2491	·422	Stackyard.
,,	2492	·344	Garden, plantation, &c.
,,	2493	1·865	Arable, old coal pit, &c.
,,	2494	·702	Little Benston, house, garden, &c.
,,	2495	7·686	Arable.
,,	2496	11·554	Arable & rocks.
,,	2497	4·190	Pasture & trees.
,,	2498	38·903	Wood, road, part of burn, &c.
,,	2499	6·484	Wood, road, & shed.
,,	2500	·369	Rough pasture.
,,	2501	9·713	Wood & slope.
,,	2502	·267	Rough pasture, road, slope, &c.
,,	2503	·583	Rough pasture, road, & slope.
,,	2504	1·396	Arable & rocks.
,,	2505	·268	Rough pasture & slope.
,,	2506	3·092	Arable, road, trees, & ruin.
,,	2507	14·940	Arable & rocks.
,,	2508	1·177	Plantation.
,,	2509	17·829	Arable & slope.
,,	2510	·798	Pasture & trees.
,,	2511	7·908	Arable.
,,	2512	1·341	Occupation road.
,,	2513	9·025	Arable.
,,	2514	·643	Plantation.
,,	2515	5·616	Arable.
,,	2516	4·583	Arable & rocks.
,,	2517	·502	Rough pasture & slope.
,,	2518	1·930	Arable & slope.
,,	2519	·423	Plantation.
,,	2520	·502	Arable.
,,	2521	·378	Craigston, homestead, garden, &c.
,,	2522	4·490	Arable.
,,	2523	·487	Arable, trees, & footpath.
,,	2524	·602	Garden, &c.
,,	2525	·231	Arable.
,,	2526	1·593	Occupation road.
,,	2527	5·969	Arable, road, & trees.
,,	2528	·041	Houses, &c.
,,	2529	10·883	Pasture, road, trees, & rocks.
,,	2530	·582	Coal pit, road, & waste ground.
		6973·320	*Carried forward.*

No. of Sheet.	No. on Plan.	Area in Acres.	Description.
		6973·320	*Brought forward.*
XI. 12.	2531	·336	Temperance Pit (coal), &c.
,,	2532	·210	Pasture, slope, & rocks.
,,	2533	34·216	Wood, road, slope, pools, &c.
,,	2534	·288	Pasture.
,,	2535	·913	Rough pasture, road, & pools.
,,	2536	8·532	Arable.
,,	2537	·273	Craigbog, houses, garden, &c.
,,	2538	3·760	Wood, road, slope, rocks, &c.
,,	2539	·889	Marsh.
,,	2540	11·728	Pasture & rocks.
,,	2541	·612	Craigenfeoch Row, houses, &c.
,,	2542	·295	House, gardens, &c.
,,	2543	·080	Plantation.
,,	2544	·200	Occupation road.
,,	2545	·379	Arable
,,	2546	·637	Windyhill, house, offices, &c.
,,	2547	·174	Rough pasture & rocks.
,,	2548	3·971	Arable & rocks.
,,	2549	·972	Rough pasture, slope, & rocks.
,,	2550	10·428	Arable, slope, rocks, whins, &c.
,,	2551	·391	Arable.
,,	2552	·223	Stackyard.
,,	2553	4·623	Arable & rocks.
,,	2554	10·429	Arable.
,,	2555	8·412	Arable.
,,	2556	2·593	Parish road.
,,	2557	·202	Plantation.
,,	2558	10·742	Arable.
,,	2559	9·911	Arable & road.
,,	2560	5·020	Arable.
,,	2561	4·616	Arable.
,,	2562	4·470	Arable.
,,	2563	22·125	Wood, road, slope, & rocks.
,,	2564	·552	Rough pasture.
,,	2565	1·170	Pasture, road, slope, & rocks.
,,	2566	13·154	Wood, road, slope, rocks, &c.
,,	2567	5·011	Wood, part of Craigbog Burn, &c.
,,	2568	·129	Occupation road.
,,	2569	1·172	Arable.
,,	2570	12·198	Wood, slope, & rocks.
,,	2571	1·404	Arable.
,,	2572	·075	Pasture.
,,	2573	6·296	Arable & road.
,,	2574	·420	Rough pasture & rocks.
,,	2575	9·989	Plantation.
,,	2576	9·129	Rocky pasture, road, & footpath.
,,	2577	7·454	Arable.
,,	2578	1·950	Rough pasture & rocks.
,,	2579	11·747	Arable & rocks.
,,	2580	7·864	Arable, slope, half of water, &c.
		7225·684	*Carried forward.*

No. of Sheet.	No. on Plan.	Area in Acres.	Description.
		7225·684	*Brought forward.*
XI. 12.	2581	·890	Rough pasture, half of burn, &c.
,,	2582	7·167	Arable & half of Spateston Burn.
,,	2583	17·054	Arable.
,,	2584	4·492	Wood & half of Spateston Burn.
,,	2585	11·646	Arable.
,,	2586	15·756	Arable.
,,	2587	13·908	Arable & rocks.
,,	2588	·516	Rough pasture, rocks, & slope.
,,	2589	5·647	Arable.
,,	2590	·332	Rough pasture & rocks.
,,	2591	2·798	Arable.
,,	2592	·621	Occupation road.
,,	2593	3·192	Arable.
,,	2594	5·148	Arable & old coal pit.
,,	2595	1·547	Arable.
,,	2596	·656	Wester Craigenfeoch, garden, &c.
,,	2597	1·970	Arable.
,,	2598	4·556	Arable, road, & footpath.
,,	2599	·447	High Craigenfeoch, house, &c.
,,	2600	8·169	Arable & rocks.
,,	2601	8·876	Arable.
,,	2602	6·417	Arable.
,,	2603	1·054	Pasture & slope.
,,	2604	3·180	Plantation.
,,	2605	5·845	Arable & half of Old Patrick Water.
,,	2606	·524	Pasture, slope, half of water, &c.
,,	2607	1·139	Arable & half of Old Patrick Water.
,,	2608	1·819	Pasture, slope, & part of water.
,,	2609	8·871	Arable, road, part of water, &c.
,,	2610	1·206	Pasture & half of water.
,,	2611	1·708	Pasture, slope, & part of water.
,,	2612	7·638	Arable & trees.
,,	2613	·290	Occupation road.
,,	2614	10·146	Arable, half of Spateston Burn, &c.
,,	2615	·226	Pasture, trees, & half of burn.
,,	2616	8·520	Arable & trees.
,,	2617	·096	Pasture.
,,	2618	·090	Pasture.
,,	2619	·974	Meiklebog, homestead, garden, &c.
,,	2620	15·276	Arable.
,,	2621	7·842	Arable.
,,	2622	2·290	Parish road.
,,	2623	9·168	Arable & road.
,,	2624	11·309	Arable & road.
,,	2625	2·029	Arable & plantation.
,,	2626	5·433	Arable.
,,	2627	8·895	Arable & old coal pit.
,,	2628	8·255	Arable.
,,	2629	7·803	Arable.
,,	2630	8·097	Parish road.
		7487·212	*Carried forward.*

No. of Sheet.	No. on Plan.	Area in Acres.	Description.
		7487·212	*Brought forward.*
XI. 12.	2631	·171	Occupation road, &c.
,,	2632	9·309	Arable & slope.
,,	2633	6·757	Arable.
,,	2634	2·761	Pasture, slope, & half of water.
,,	2635	1·220	Pasture, slope, & half of water.
,,	2636	7·533	Wood & slope.
,,	2637	·569	Pasture & half of water.
,,	2638	2·442	Pasture, slope, & half of water.
,,	2639	·983	Arable & half of Old Patrick Water.
,,	2640	8·161	Arable.
,,	2641	3·826	Arable & rocks.
,,	2642	32·429	Wood & slope.
,,	2643	11·561	Arable.
,,	2644	5·580	Arable.
,,	2645	2·782	Meadow.
,,	2646	6·136	Pasture & slope.
,,	2647	3·803	Arable & rocks.
,,	2648	·411	Pasture & rocks.
,,	2649	3·542	Wood, slope, rocks, & part of burn.
,,	2650	16·488	Pasture.
,,	2651	26·483	Pasture.
XII. 9.	2652	4·444	Arable.
,,	2653	1·291	Arable & footpath.
,,	2654	·249	Auchinlodoment, homestead, &c.
,,	2655	·172	House, plantation, &c.
,,	2656	·153	Garden, &c.
,,	2657	·815	Arable, plantation, & footpath.
,,	2658	1·694	Glenpatrick Distillery, garden, &c.
,,	2659	·240	Plantation & footpath.
,,	2660	·168	Old Patrick Water (part of).
,,	2661	·388	Arable, trees, & part of water.
,,	2662	1·261	Plantation, rocks, & part of water.
,,	2663	6·087	Arable, rocks, & pool.
,,	2664	2·441	Rough pasture, road, pools, & trees.
,,	2665	13·347	Arable.
,,	2666	9·003	Arable.
,,	2667	11·507	Arable.
,,	2668	8·387	Arable.
,,	2669	1·289	Rough pasture, marsh, road, &c.
,,	2670	5·558	Arable, pasture, rough pasture, &c.
,,	2671	5·291	Arable.
,,	2672	38·785	Stanely Reservoir (part of).
,,	2673	·273	Plantation.
,,	2674	5·335	Arable.
,,	2675	10·980	Arable, road, & rocks.
,,	2676	1·855	Occupation road.
,,	2677	1·860	Arable.
,,	2678	6·346	Arable.
,,	2679	·623	Mackiesmill, homestead, &c.
,,	2680	8·715	Arable, trees, part of water, &c.
		7788·716	*Carried forward.*

No. of Sheet.	No. on Plan.	Area in Acres.	Description.
		7788·716	*Brought forward.*
XII. 9.	2681	14·679	Arable, road, & part of water.
,,	2682	17·060	Arable.
,,	2683	3·763	Arable.
,,	2684	2·728	Arable.
,,	2685	5·210	Arable.
,,	2686	4·403	Arable & road.
,,	2687	10·792	Arable & road.
,,	2688	·335	Pasture.
,,	2689	·538	Arable, road, & embankment.
,,	2690	·837	Reservoir.
,,	2691	6·075	Durrockstock Dam.
,,	2692	6·635	Rough pasture, part of burn, &c.
,,	2693	·094	Durrockstock, houses, garden, &c.
,,	2694	·569	Reservoir.
,,	2695	1·508	Pasture, road, slope, & footpath.
,,	2696	6·499	Arable.
,,	2697	·253	House, gardens, &c.
,,	2698	2·625	Rough pasture & road.
,,	2699	4·770	Arable.
,,	2700	5·331	Wood.
,,	2701	3·298	Rough pasture.
,,	2702	3·544	Arable.
,,	2703	·533	Occupation road.
,,	2704	5·523	Arable.
,,	2705	·210	Plantation.
,,	2706	·032	Stanely Castle (ruins).
,,	2707	4·588	Pasture, embankment, slope, &c.
,,	2708	7·934	Arable.
,,	2709	7·755	Arable.
,,	2710	14·711	Arable, slope, part of water, &c.
,,	2711	·261	Rough pasture, slope, & trees.
,,	2712	·326	Pasture, slope, & half of water.
,,	2713	·373	Pasture, slope, & part of water.
,,	2714	3·061	Arable & part of Old Patrick Water.
,,	2715	·503	Occupation road.
,,	2716	8·439	Arable.
,,	2717	2·459	Arable & footpath.
,,	2718	·388	Low Bardrain, homestead, &c.
,,	2719	·080	Houses, &c.
,,	2720	3·313	Arable.
,,	2721	8·861	Parish road.
,,	2722	·796	Arable.
,,	2723	2·900	Arable.
,,	2724	5·768	Arable.
,,	2725	·543	Old Foxbar, houses, garden, &c.
,,	2726	·216	Plantation, road, & footpath.
,,	2727	6·550	Arable & trees.
,,	2728	1·376	Arable, footpath, & half of burn.
,,	2729	·426	Foxbar, houses, garden, &c.
,,	2730	6·458	Arable.
		7984·645	*Carried forward.*

No. of Sheet.	No. on Plan.	Area in Acres.	Description.
		7984·645	*Brought forward.*
XII. 9.	2731	2·092	Arable, footpath, & half of burn.
,,	2732	3·725	Arable & half of burn.
,,	2733	1·302	Arable.
,,	2734	·589	Pasture, slope, half of burn, &c.
,,	2735	·622	Reservoir.
,,	2736	·938	Ornamental ground.
,,	2737	·306	Foxbar Cottage, &c.
,,	2738	·371	Garden, &c.
,,	2739	·273	Plantation.
,,	2740	·526	Midfield, Foxbar Bleach Works, &c.
,,	2741	2·471	Arable, trees, & half of burn.
,,	2742	1·407	Public road.
,,	2743	2·525	Arable.
,,	2744	·119	Pond.
,,	2745	·266	Garden, &c.
,,	2746	·201	Occupation road.
,,	2747	·417	Foxbar House, garden, &c.
,,	2748	·804	Ornamental ground, road, &c.
,,	2749	·804	Pasture, road, footpath, & trees.
,,	2750	1·046	Reservoir.
,,	2751	·203	Garden, &c.
,,	2752	1·524	Foxbar Bleach Works, &c.
,,	2753	2·305	Arable, rocks, & tank.
,,	2754	·557	Public road.
,,	2755	2·732	Arable.
,,	2756	4·563	Arable.
,,	2757	·431	Occupation road.
,,	2758	5·085	Arable.
,,	2759	5·178	Arable.
,,	2760	7·239	Arable.
,,	2761	3·770	Arable.
,,	2762	4·417	Arable.
,,	2763	7·912	Arable & road.
,,	2764	·299	Pasture.
,,	2765	1·203	Woodhead, pasture, & ruin.
,,	2766	1·976	Rough pasture, slope, rocks, &c.
,,	2767	9·084	Arable.
,,	2768	4·467	Arable.
,,	2769	6·993	Arable.
,,	2770	·523	Stanely, homestead, garden, &c.
,,	2771	·874	Pasture & slope.
,,	2772	6·191	Arable & road.
,,	2773	5·017	Arable & rocks.
,,	2774	14·373	Arable & ruins (Pirrieston).
,,	2775	12·023	Arable.
,,	2776	16·754	Arable.
,,	2777	6·689	Arable.
,,	2778	·650	Occupation road & pasture.
,,	2779	11·676	Arable, slope, & trees.
,,	2780	·938	Rough pasture, slope, & rocks.
		8151·095	*Carried forward.*

No. of Sheet.	No. on Plan.	Area in Acres.	Description.
		8151·095	*Brought forward.*
XII. 9.	2781	1·161	Arable.
,,	2782	·356	House, garden, &c.
,,	2783	12·332	Arable.
,,	2784	6·999	Pasture, slope, rocks, & trees.
,,	2785	·732	Rough pasture & slope.
,,	2786	2·743	Arable.
,,	2787	2·159	Waste ground, old quarry, &c.
,,	2788	4·032	Arable.
,,	2789	2·761	Arable.
,,	2790	·161	Pasture & rocks.
,,	2791	1·415	Waste ground, rough pasture, &c.
,,	2792	·342	Arable, road, & ruin.
,,	2793	8·006	Arable.
,,	2794	12·078	Arable, rocks, & footpath.
,,	2795	·043	Plantation.
,,	2796	10·817	Arable.
,,	2797	7·234	Arable & road.
,,	2798	2·428	Pasture, slope, & rocks.
,,	2799	3·375	Pasture & rocks.
,,	2800	3·284	Meadow & rocks.
,,	2801	5·153	Pasture, road, slope, rocks, &c.
,,	2802	10·626	Turnpike road.
,,	2803	18·525	Arable, slope, rocks, & trees.
,,	2804	8·802	Arable & road.
,,	2805	·986	Hollowhouse, homestead, &c.
,,	2806	·219	Pasture & slope.
,,	2807	·081	Rocky pasture.
,,	2808	5·061	Arable.
,,	2809	1·790	Arable.
,,	2810	·343	Rough pasture.
,,	2811	3·219	Pasture & whins.
,,	2812	3·451	Rough pasture, slope, rocks, &c.
,,	2813	10·865	Arable & slope.
,,	2814	·888	Rough pasture, slope, rocks, &c.
,,	2815	11·105	Arable.
,,	2816	2·908	Plantation, slope, & part of burn.
,,	2817	5·965	Arable.
,,	2818	2·818	Rough pasture, slope, rocks, &c.
,,	2819	45·499	Pasture, rocks, & trees.
,,	2820	18·126	Arable & rocks.
,,	2821	29·975	Arable & rocks.
,,	2822	·655	Pasture.
,,	2823	·946	Rough pasture, slope, rocks, &c.
,,	2824	25·527	Arable & rocks.
,,	2825	18·503	Wood, part of Gleniffer Burn, &c.
,,	2826	66·343	Pasture, rocks, & trees.
,,	2827	56·787	Pasture & rocks.
,,	2828	7·334	Arable & road.
,,	2829	·098	Plantation.
,,	2830	·221	Garden, &c.
		8596·372	*Carried forward.*

No. of Sheet.	No. on Plan.	Area in Acres.	Description.
		8596·372	*Brought forward.*
XII. 9.	2831	·107	Occupation road.
,,	2832	1·256	Stanelymoor, homestead, &c.
,,	2833	2·420	Meadow.
,,	2834	2·665	Meadow.
,,	2835	·373	Occupation road.
,,	2836	2·169	Arable.
XII. 10.	2837	7·473	Stanely Reservoir (part of).
,,	2838	·012	House.
,,	2839	·404	Arable & half of burn.
,,	2840	·104	Pasture.
,,	2841	2·565	Arable, road, trees, & half of burn.
,,	2842	·288	Arable & footpath.
,,	2843	·073	Carsegreen, houses.
,,	2844	·357	Pasture & embankment.
,,	2845	2·355	Reservoir.
,,	2846	2·340	Arable & half of Glen Burn.
,,	2847	1·474	Arable & part of Glen Burn.
,,	2848	1·122	Bushes, homestead, garden, &c.
,,	2849	9·991	Arable.
,,	2850	4·420	Arable & road.
,,	2851	·454	Homestead, garden, (part of), &c.
,,	2852	4·564	Arable.
,,	2853	·102	Arable.
,,	2854	3·953	Arable.
,,	2855	4·157	Arable.
,,	2856	·783	Arable.
,,	2857	·352	Plantation.
,,	2858	5·034	Arable.
,,	2859	·729	Arable & part of aqueduct.
,,	2860	·355	Stanely Cottage, garden, &c.
,,	2861	7·701	Arable & slope.
,,	2862	8·866	Arable & half of burn.
,,	2863	·274	Rough pasture & slope.
,,	2864	4·037	Meadow & slope.
,,	2865	7·052	Arable.
,,	2866	3·846	Arable.
,,	2867	9·570	Arable.
,,	2868	·464	Rough pasture.
,,	2869	1·521	Parish road.
,,	2870	7·636	Arable & half of Glen Burn.
,,	2871	9·919	Arable & half of Glen Burn.
,,	2872	7·511	Arable & half of Glen Burn.
,,	2873	38·304	Arable, half of Glen Burn, &c.
,,	2874	9·142	Arable.
,,	2875	6·877	Arable.
,,	2876	6·174	Arable & part of Tod Burn.
,,	2877	·044	Burnfoot, house, &c.
,,	2878	1·283	Plantation, road, & rocks.
,,	2879	2·748	Arable & rocks.
,,	2880	·081	Plantation.
		8791·873	*Carried forward.*

No. of Sheet.	No. on Plan.	Area in Acres.	Description.
		8791·873	*Brought forward.*
XII. 10.	2881	1·394	Parish road.
,,	2882	2·348	Arable.
,,	2883	·145	Burnside, cottage, road, &c.
,,	2884	·831	Arable, road, rocks, & footpath.
,,	2885	·860	Arable.
,,	2886	·432	Plantation.
,,	2887	2·731	Arable.
,,	2888	·091	Plantation.
,,	2889	·653	Occupation road.
,,	2890	6·385	Arable.
,,	2891	2·891	Arable.
,,	2892	·209	Plantation.
,,	2893	9·051	Arable & road.
,,	2894	6·670	Arable.
,,	2895	6·750	Arable.
,,	2896	4·039	Arable.
,,	2897	·221	Nethercraigs Smithy, house, &c.
,,	2898	7·013	Arable.
,,	2899	·100	Occupation road.
,,	2900	·342	Plantation & footpath.
,,	2901	·530	Reservoir.
,,	2902	·200	Pasture, slope, & footpath.
,,	2903	·249	Occupation road.
,,	2904	·292	House, garden, &c.
,,	2905	·393	Plantation & footpath.
,,	2906	·292	Plantation & footpath.
,,	2907	3·800	Arable & filters.
,,	2908	·204	Arable.
,,	2909	·510	Arable & trees.
,,	2910	·142	Rough pasture.
,,	2911	·329	Arable.
,,	2912	·834	Nethercraigs Bleach Works, &c.
,,	2913	·960	Nethercraigs, homestead, &c.
,,	2914	2·585	Drying green, &c.
,,	2915	·482	Pasture, slope, &c.
,,	2916	·481	Reservoir.
,,	2917	·411	Garden, &c.
,,	2918	1·706	Arable, trees, & shed.
,,	2919	·265	Occupation road.
,,	2920	1·099	Rough pasture, slope, rocks, &c.
,,	2921	·430	Arable.
,,	2922	1·481	Arable.
,,	2923	7·978	Arable.
,,	2924	3·084	Arable.
,,	2925	8·784	Arable.
,,	2926	4·936	Arable.
,,	2927	4·945	Arable.
,,	2928	6·745	Arable.
,,	2929	9·635	Arable.
,,	2930	5·001	Arable.
		8913·812	*Carried forward.*

No. of Sheet.	No. on Plan.	Area in Acres.	Description.
		8913·812	*Brought forward.*
XII. 10.	2931	·698	Plantation.
,,	2932	4·294	Arable, trees, & part of Glen Burn.
,,	2933	·061	Plantation.
,,	2934	1·884	Arable & half of Glen Burn.
,,	2935	·115	Plantation.
,,	2936	16·189	Arable, part of Glen Burn, &c.
,,	2937	·957	Plantation, road, & footpath.
,,	2938	·544	Garden, &c.
,,	2939	·430	Thornley, homestead, &c.
,,	2940	4·442	Arable, part of Tod Burn, &c.
,,	2941	11·763	Arable, slope, trees, & footpath.
,,	2942	·462	Plantation.
,,	2943	16·319	Arable.
,,	2944	1·723	Arable & trees.
,,	2945	3·938	Arable.
,,	2946	·460	Barbourhill, house, garden, &c.
,,	2947	·103	Arable.
,,	2948	6·507	Arable.
,,	2949	8·293	Arable & plantation.
,,	2950	11·631	Arable.
,,	2951	6·156	Rough pasture, part of burn, &c.
,,	2952	3·328	Arable.
,,	2953	·180	Pasture, slope, & marsh.
,,	2954	2·389	Arable.
,,	2955	·044	Plantation.
,,	2956	·217	Plantation.
,,	2957	4·393	Arable.
,,	2958	·488	Pasture, slope, & whins.
,,	2959	·451	Plantation & slope.
,,	2960	9·953	Arable, slope, & trees.
,,	2961	1·045	Pasture, rocks, ruin (Hillock), &c.
,,	2962	·386	Plantation.
,,	2963	7·936	Arable.
,,	2964	3·161	Harelaw Aqueduct, pasture, &c.
,,	2965	3·185	Arable & rocks.
,,	2966	4·746	Arable.
,,	2967	3·636	Arable.
,,	2968	4·064	Arable & road.
,,	2969	4·804	Rough pasture, rocks, road, &c.
,,	2970	3·862	Arable.
,,	2971	4·279	Parish road.
,,	2972	·387	Rough pasture, rocks, & slope.
,,	2973	·480	Garden.
,,	2974	·414	Pasture.
,,	2975	·672	Langcraigs, homestead, garden,&c.
,,	2976	1·411	Arable.
,,	2977	2·039	Arable.
,,	2978	1·942	Wood, slope, rocks, & pool.
,,	2979	·394	Arable.
,,	2980	4·452	Rough pasture, road, slope, & rocks.
		9085·519	*Carried forward.*

No. of Sheet.	No. on Plan.	Area in Acres.	Description.
		9085·519	*Brought forward.*
XII. 10.	2981	3·172	Arable.
,,	2982	093	Plantation.
,,	2983	3·580	Arable & half of Glen Burn.
,,	2984	11·700	Wood, slope, part of Glen Burn,&c.
,,	2985	·265	Plantation.
,,	2986	2·398	Glenfield Scouring Works, &c.
,,	2987	·162	Plantation, road, & part of burn.
,,	2988	·461	Garden, &c.
,,	2989	·358	Plantation, slope, & footpath.
,,	2990	4·780	Arable, footpath, & filter.
,,	2991	·018	Lodge, &c.
,,	2992	·730	Plantation, road, &c.
,,	2993	·222	Rabbitneuk, house, garden, &c.
,,	2994	5·724	Wood, road, slope, & rocks.
,,	2995	·216	Embankment.
,,	2996	·479	Plantation.
,,	2997	4·417	Arable.
,,	2998	5·840	Thornley Dam.
,,	2999	24·707	Arable, trees, & footpath.
,,	3000	·600	Thornley Cottage, garden, &c.
,,	3001	3·337	Arable, road, & slope.
,,	3002	·050	Pasture.
,,	3003	10·398	Arable.
,,	3004	6·743	Turnpike road.
,,	3005	12·896	Arable & road.
,,	3006	7·076	Rough pasture & trees.
,,	3007	4·546	Rough pasture & trees.
,,	3008	5·889	Pasture, trees, & whins.
,,	3009	2·115	Arable.
,,	3010	·202	Plantation.
,,	3011	2·743	Arable & trees.
,,	3012	11·987	Pasture, whins, slope, rocks, &c.
,,	3013	3·932	Pasture, whins, slope, rocks, &c.
,,	3014	6·963	Pasture & whins.
,,	3015	1·082	Rough pasture & slope.
,,	3016	7·246	Arable & whins.
,,	3017	3·724	Arable.
,,	3018	5·510	Arable, whins, slope, & trees.
,,	3019	7·261	Arable & slope.
,,	3020	5·204	Arable.
,,	3021	·125	Woody slope.
,,	3022	1·397	Glen Burn Reservoir.
,,	3023	·866	Woody slope & half of Glen Burn.
,,	3024	·357	Pasture, slope, half of burn, &c.
,,	3025	·683	Woody slope, half of burn, &c.
,,	3026	1·012	Reservoir.
,,	3027	·740	Arable, slope, & half of burn.
,,	3028	1·464	Pasture, road, half of burn, &c.
,,	3029	·934	Garden, &c.
,,	3030	1·055	Garden, &c.
		9272·978	*Carried forward.*

No. of Sheet.	No. on Plan.	Area in Acres.	Description.
		9272·978	*Brought forward.*
XII. 10.	3031	·054	House (Glen).
,,	3032	1·339	Gardens, ornamental ground, &c.
,,	3033	1·924	Plantation, road, & footpath.
,,	3034	4·399	Arable & quarry.
,,	3035	·041	Plantation.
,,	3036	1·406	Rough pasture & rocks.
,,	3037	15·068	Arable.
,,	3038	10·819	Arable.
,,	3039	·870	Garden, &c.
,,	3040	·849	Brownside, homestead, &c.
,,	3041	·704	Occupation road.
,,	3042	2·919	Arable.
,,	3043	1·018	Plantation.
,,	3044	2·068	Arable.
,,	3045	1·809	Arable, rough pasture, slope, &c.
,,	3046	7·730	Arable.
,,	3047	·043	Plantation.
,,	3048	·328	Plantation & road.
,,	3049	3·211	Arable, slope, rocks, & whins.
,,	3050	·431	Plantation.
,,	3051	7·305	Arable.
,,	3052	·232	Craigielinn Cottage, garden, &c.
,,	3053	·151	Arable & road.
,,	3054	·881	Arable, slope, road, & footpath.
,,	3055	·231	Plantation & slope.
,,	3056	2·599	Garden, plantation, &c.
,,	3057	·413	Ornamental ground.
,,	3058	·241	Craigielinn House, &c.
,,	3059	1·445	Plantation, slope, half of burn, &c.
,,	3060	·147	Plantation.
,,	3061	1·940	Arable & road.
,,	3062	1·586	Rough pasture, half of burn, &c.
,,	3063	7·752	Arable, slope, half of burn, &c.
,,	3064	·421	Plantation & slope.
,,	3065	2·165	Arable.
,,	3066	16·716	Arable & whins.
,,	3067	18·848	Pasture, road, slope, rocks, &c.
,,	3068	·846	Plantation & slope.
,,	3069	·340	Pasture & rocks.
,,	3070	·159	Dam.
,,	3071	6·369	Pasture & whins.
,,	3072	63·315	Pasture, slope, rocks, & whins.
,,	3073	1·276	Wardhouse (ruin), pasture, &c.
,,	3074	1·833	Pasture & whins.
,,	3075	·333	Plantation.
,,	3076	3·643	Arable & footpath.
,,	3077	·440	Garden, &c.
,,	3078	·270	Plantation, road, & footpath.
,,	3079	1·579	Braehead, homestead, garden, &c.
,,	3080	3·752	Parish road.
		9477·236	*Carried forward.*

No. of Sheet.	No. on Plan.	Area in Acres.	Description.
		9477·236	*Brought forward.*
XII. 10.	3081	6·972	Arable.
,,	3082	6·617	Arable & road.
,,	3083	74·001	Pasture, whins, half of burn, &c.
,,	3084	48·431	Rough pasture, pasture, &c.
XII. 11.	3085	7·098	Arable.
,,	3086	5·809	Wood.
,,	3087	·060	Plantation.
,,	3088	17·113	Arable.
,,	3089	1·820	Arable.
,,	3090	4·538	Arable.
,,	3091	7·261	Arable.
,,	3092	13·368	Arable.
,,	3093	·357	Brushwood & whins.
,,	3094	10·895	Arable.
,,	3095	8·691	Arable.
,,	3096	·548	Occupation road.
,,	3097	5·105	Arable & part of Oldbar Burn.
,,	3098	8·466	Turnpike road.
,,	3099	·382	Plantation & part of Oldbar Burn.
,,	3100	·053	Plantation.
,,	3101	·082	South Lodge, &c.
,,	3102	·149	Plantation.
,,	3103	6·580	Arable & road.
,,	3104	9·582	Arable & slope.
,,	3105	6·939	Arable.
,,	3106	·316	Occupation road.
,,	3107	7·880	Arable.
,,	3108	3·859	Arable, slope, & trees.
,,	3109	6·420	Arable & road.
,,	3110	8·513	Arable.
,,	3111	7·102	Arable.
,,	3112	12·762	Arable & whins.
,,	3113	8·634	Arable.
,,	3114	·229	Occupation road.
,,	3115	9·168	Arable.
,,	3116	2·512	Pasture, waste ground, road, &c.
,,	3117	5·130	Arable & part of Oldbar Burn.
,,	3118	·463	Occupation road, &c.
,,	3119	2·316	Arable.
,,	3120	·799	Low Oldbar, homestead, &c.
,,	3121	·521	Garden, &c.
,,	3122	·995	Arable & half of Oldbar Burn.
,,	3123	1·474	Oldbarhills, house, offices, &c.
,,	3124	7·793	Arable,
,,	3125	·516	Occupation road.
,,	3126	5·638	Arable.
,,	3127	14·362	Arable.
,,	3128	·401	Pasture & trees.
,,	3129	7·812	Arable.
,,	3130	30·844	Plantation & slope.
		9874·612	*Carried forward.*

No. of Sheet.	No. on Plan.	Area in Acres.	Description.
		9874·612	*Brought forward.*
XII. 11.	3131	·639	Arable
,,	3132	·822	Plantation & rocks.
,,	3133	8·627	Arable, road, & trees.
,,	3134	2·765	Arable, road, & whinny pasture.
,,	3135	8·701	Arable.
,,	3136	.439	Hollybush, homestead, garden, &c.
,,	3137	1·211	Pasture, waste ground, road, &c.
,,	3138	1·215	Pasture, waste ground, trees, &c.
,,	3139	·684	Pasture, whins, slope, &c.
,,	3140	3·584	Arable.
,,	3141	3·044	Pasture, whinny pasture, road, &c.
,,	3142	·605	Arable, road, trees, & pool.
,,	3143	·350	Hollybush, house, offices, &c.
,,	3144	·546	Occupation road.
,,	3145	5·919	Arable.
,,	3146	6·208	Arable & old quarries.
,,	3147	10·596	Arable & road.
,,	3148	11·318	Arable & road.
,,	3149	14·645	Arable, road, & whins.
,,	3150	·222	Whinny pasture, road, & rocks.
,,	3151	·590	Whinny pasture, road, & rocks.
,,	3152	7·312	Arable.
,,	3153	5·752	Turnpike road.
,,	3154	7·609	Arable.
,,	3155	8·072	Arable.
,,	3156	6·456	Arable & part of Oldbar Burn.
,,	3157	6·537	Arable & part of Oldbar Burn.
,,	3158	1·074	Pasture, part of Oldbar Burn, &c.
,,	3159	11·285	Arable.
,,	3160	11·256	Arable & rocks.
,,	3161	·216	Pasture.
,,	3162	·096	Pasture & trees.
,,	3163	11·811	Arable.
,,	3164	9·903	Arable.
,,	3165	8·044	Arable.
,,	3166	1·930	Plantation, road, footpath, &c.
,,	3167	·137	Occupation road, &c.
,,	3168	1·134	Garden, &c.
,,	3169	·080	Houses, &c.
,,	3170	1·096	Arable, road, trees, & part of burn.
,,	3171	2·744	Ornamental ground, road, &c.
,,	3172	·066	West Hurlet House.
,,	3173	1·647	Plantation & road.
,,	3174	24·107	Arable.
,,	3175	6·419	Arable.
,,	3176	8·392	Arable.
,,	3177	7·992	Arable.
,,	3178	·202	Occupation road.
,,	3179	·353	Caplethill, houses, garden, &c.
,,	3180	1·114	Arable.
		10110·178	*Carried forward.*

No. of Sheet.	No. on Plan.	Area in Acres.	Description.
		10110·178	*Brought forward.*
XII. 11.	3181	·866	Plantation.
,,	3182	5·393	Arable.
,,	3183	10·259	Arable.
,,	3184	3·872	Arable.
,,	3185	8·994	Arable.
,,	3186	10·082	Arable & road.
,,	3187	·897	Whinny pasture & brushwood.
,,	3188	·169	Occupation road.
,,	3189	2·287	Brushwood.
,,	3190	·559	Brushwood.
,,	3191	11·030	Arable, part of Harelaw Burn, &c.
,,	3192	8·720	Arable & parts of burns.
,,	3193	10·368	Arable & parts of burns.
,,	3194	6·363	Arable.
,,	3195	18·305	Wood, road, & old coal pit.
,,	3196	24·386	Arable & part of burn.
,,	3197	·352	Occupation road.
,,	3198	·215	House, garden, &c.
,,	3199	·228	Occupation road.
,,	3200	1·114	Plantation, slope, & half of burn.
,,	3201	·209	House, &c.
,,	3202	20·039	Arable.
,,	3203	7·297	Arable.
,,	3204	6·341	Arable.
,,	3205	5·194	Arable.
,,	3206	1·886	Arable.
,,	3207	·560	Occupation road.
,,	3208	·221	Little Harelaw, cottages, &c.
,,	3209	·272	Arable.
,,	3210	4·385	Arable.
,,	3211	·540	Occupation road.
,,	3212	7·320	Arable, footpath, slope, &c.
,,	3213	9·131	Whinny pasture & rocks.
,,	3214	·845	Arable
,,	3215	3·930	Arable.
,,	3216	·929	Harelaw, house, offices, garden, &c.
,,	3217	·159	Occupation road.
,,	3218	4·002	Arable & half of burn.
,,	3219	·222	Pasture.
,,	3220	·245	Dam.
,,	3221	8·730	Arable, slope, & half of burn.
,,	3222	5·444	Arable.
,,	3223	10·059	Arable.
,,	3224	·092	Pasture.
,,	3225	7·259	Arable.
,,	3226	9·625	Arable & part of Harelaw Burn.
,,	3227	·765	Occupation road, &c.
,,	3228	2·242	Arable.
,,	3229	4·768	Arable.
,,	3230	·857	Blackbyre, house, offices, &c.
		10358·205	*Carried forward.*

No. of Sheet.	No. on Plan.	Area in Acres.	Description.
		10358·205	*Brought forward.*
XII. 11.	3231	·350	Pasture & road.
,,	3232	·688	Garden, &c.
,,	3233	·552	Garden.
,,	3234	·514	Arable & pool.
,,	3235	·142	Plantation.
,,	3236	4·967	Arable.
,,	3237	5·609	Arable & road.
,,	3238	·465	Logansraes, homestead, garden, &c.
,,	3239	·383	Arable.
,,	3240	8·641	Arable.
,,	3241	4·246	Wood.
,,	3242	·453	Occupation road.
,,	3243	10·257	Arable.
,,	3244	4·296	Arable.
,,	3245	2·269	Arable.
,,	3246	·613	Woodhouse, house, garden, &c.
,,	3247	8·140	Arable & road.
,,	3248	·508	Waste ground & old coal pits.
,,	3249	1·542	Arable.
,,	3250	·525	Hillhead, cottage, garden, &c.
,,	3251	·640	Occupation road.
,,	3252	·524	Plantation, road, & old coal pit.
,,	3253	·150	Plantation.
,,	3254	12·861	Arable.
,,	3255	·140	Manse, &c.
,,	3256	·326	Garden, &c.
,,	3257	2·003	Plantation, road, slope, & footpath.
,,	3258	·192	House, garden, &c.
,,	3259	·464	Arable.
,,	3260	7·380	Arable & road.
,,	3261	2·889	Plantation, road, slope, &c.
,,	3262	1·670	Pasture, road, & footpath.
,,	3263	·070	Levern Church.
,,	3264	·200	Pasture, road, footpath, &c.
,,	3265	·242	Houses & gardens.
,,	3266	·327	Parish road.
,,	3267	·702	Houses, gardens, &c.
,,	3268	·849	Pasture, slope, half of burn, &c.
,,	3269	·247	Pasture, slope, & footpath.
,,	3270	4·841	Turnpike road.
,,	3271	1·960	Arable, footpath, & part of burn.
,,	3272	26·528	Arable, slope, & whins.
,,	3273	·853	Arable.
,,	3274	·204	Crosstobs, houses, gardens, &c.
,,	3275	·200	Crosstobs, house, garden, &c.
,,	3276	10·498	Arable.
,,	3277	·791	Plantation.
,,	3278	10·118	Arable.
,,	3279	·621	Occupation road.
,,	3280	15·582	Arable & part of Bridgebar Burn.
		10517·428	*Carried forward.*

No. of Sheet.	No. on Plan.	Area in Acres.	Description.
		10517·428	*Brought forward.*
XII. 11.	3281	2·655	Parish road.
,,	3282	·528	Pasture, road, whins, &c.
,,	3283	1·358	Pasture, slope, road, & old coal pit.
,,	3284	·607	Townhead Lime Works.
,,	3285	1·620	Arable.
,,	3286	1·947	Arable.
,,	3287	7·525	Arable
,,	3288	·412	Houses, garden, ruin, &c.
,,	3289	·531	Arable.
,,	3290	·769	Arable & part of burn.
,,	3291	·936	Houses, gardens, ruin, &c.
,,	3292	·292	Houses, garden, &c.
,,	3293	·155	Occupation road.
,,	3294	·798	Arable & half of burn.
XII. 12.	3295	1·979	Crossmill Print Works, &c.
,,	3296	5·162	Arable & road.
,,	3297	·335	Rough pasture & road.
,,	3298	8·193	Arable.
,,	3299	9·273	Arable.
,,	3300	·736	Floors Pit & waste ground.
,,	3301	·022	Houses.
,,	3302	2·638	Arable.
,,	3303	1·740	Waste ground, slope, road, &c.
,,	3304	5·907	Arable.
,,	3305	4·552	Waste ground, slope, & tram road.
,,	3306	·293	Occupation road, &c.
,,	3307	3·873	Waste ground, slope, pool, &c.
,,	3308	·383	Arable & slope.
,,	3309	·849	Househillwood, homestead, &c.
,,	3310	5·230	Arable.
,,	3311	·355	Pasture & half of Brock Burn.
,,	3312	3·197	Arable.
,,	3313	12·305	Arable.
,,	3314	5·902	Arable.
,,	3315	11·668	Arable.
,,	3316	3·479	Waste ground, slope, pool, &c.
,,	3317	6·200	Turnpike road.
,,	3318	6·601	Arable.
,,	3319	1·330	Plantation, road, & slope.
,,	3320	·170	Plantation & slope.
,,	3321	5·763	Arable & trees.
,,	3322	·903	Pasture & road.
,,	3323	·822	Garden, &c.
,,	3324	·985	Garden, plantation, &c.
,,	3325	6·572	Arable.
,,	3326	·496	Pasture.
,,	3327	11·000	Arable.
,,	3328	1·956	Waste ground, pool, & old pit.
,,	3329	14·387	Arable.
,,	3330	6·228	Arable.
		10689·045	*Carried forward.*

No. of Sheet.	No. on Plan.	Area in Acres.	Description.
		10689·045	*Brought forward.*
XII. 12.	3331	1·228	Arable, ponds, & old ironstone pit.
,,	3332	10·709	Arable.
,,	3333	7·844	Arable & road.
,,	3334	·622	Roughmussel Row, houses, &c.
,,	3335	·439	Arable.
,,	3336	·571	Roughmussel, homestead, &c.
,,	3337	·281	Railway (private).
,,	3338	·458	Arable.
,,	3339	·170	Occupation road.
,,	3340	4·780	Arable & slope.
,,	3341	7·956	Levern Water (part of).
,,	3342	·715	Plantation, slope, & rocks.
,,	3343	1·168	Ironstone Pit, waste ground, &c.
,,	3344	5·713	Arable & slope.
,,	3345	·392	Pasture & trees.
,,	3346	·619	Arable.
,,	3347	7·770	Waste ground, road, slope, &c.
,,	3348	·702	Arable.
,,	3349	7·760	Arable, road, slope, & trees.
,,	3350	·308	Waste ground, road, slope, &c.
,,	3351	·439	Plantation.
,,	3352	·017	Lodge, &c.
,,	3353	2·118	Arable & trees.
,,	3354	·249	Pasture.
,,	3355	·576	Houses, &c.
,,	3356	·132	Househill, house, &c.
,,	3357	4·764	Ornamental ground, road, &c.
,,	3358	·528	Old tram road & slope.
,,	3359	2·838	Arable.
,,	3360	·033	Plantation.
,,	3361	·825	Occupation road.
,,	3362	·385	Waste ground, house, & old pit.
,,	3363	10·079	Arable & road.
,,	3364	·754	Plantation and road.
,,	3365	13·731	Arable.
,,	3366	·902	Pasture & half of Brock Burn.
,,	3367	·262	Pasture & trees.
,,	3368	2·504	Houses, gardens, &c.
,,	3369	·170	Plantation.
,,	3370	·104	Plantation.
,,	3371	·709	Hurlet House, garden, &c.
,,	3372	·806	Houses, gardens, &c.
,,	3373	·719	Pasture & brushwood.
,,	3374	1·420	Ornamental ground, road, &c.
,,	3375	9·817	Rough pasture, waste ground, &c.
,,	3376	·123	Watermally Row, houses, &c.
,,	3377	·034	Houses, &c.
,,	3378	·385	Ponds.
,,	3379	·604	Hurlet Alum Works (part of), &c.
,,	3380	·544	House, garden, &c.
		10805·722	*Carried forward.*

No. of Sheet.	No. on Plan.	Area in Acres.	Description.
		10805·722	*Brought forward.*
XII. 12.	3381	·159	House, garden, &c.
,,	3382	1·261	Waste ground, slope, &c.
,,	3383	8·426	Arable.
,,	3384	1·682	Pasture.
,,	3385	·398	Houses, gardens, &c.
,,	3386	2·531	Hurlet Chemical Works, &c.
,,	3387	·468	Gardens.
,,	3388	·501	Plantation, slope, part of burn, &c.
,,	3389	·418	Houses, garden, &c.
,,	3390	1·104	Plantation & slope.
,,	3391	2·521	Plantation, road, part of burn, &c.
,,	3392	1·765	Ornamental ground.
,,	3393	·817	Arable.
,,	3394	2·137	Arable.
,,	3395	1·510	Arable.
,,	3396	·628	Turnberry, houses, garden, &c.
,,	3397	1·084	Houses, gardens, &c.
,,	3398	·450	Occupation road.
,,	3399	·273	Plantation & footpath.
,,	3400	4·270	Arable & footpath.
,,	3401	·171	Plantation.
,,	3402	3·480	Arable & refuse heap.
,,	3403	·592	Plantation.
,,	3404	9·035	Arable, waste ground, trees, &c.
,,	3405	9·833	Arable & road.
,,	3406	8·380	Arable & footpath.
,,	3407	·140	Plantation.
,,	3408	·126	Plantation.
,,	3409	9·352	Arable.
,,	3410	14·199	Arable.
,,	3411	·520	Occupation road.
,,	3412	1·465	Househillmuir, houses, gardens, &c.
,,	3413	·553	Househillmuir, houses, gardens, &c.
,,	3414	12·105	Arable.
,,	3415	6·994	Arable.
,,	3416	·777	Freetrader Pit (coal), houses, &c.
,,	3417	9·446	Arable & half of John's Burn.
,,	3418	1·006	Occupation road.
,,	3419	·750	Occupation road.
,,	3420	1·656	Railway (private).
,,	3421	11·439	Arable & half of John's Burn.
,,	3422	1·333	Rosehill, homestead, garden, &c.
,,	3423	·278	Dam.
,,	3424	·736	Plantation, half of burn, &c.
,,	3425	17·153	Arable, part of John's Burn, &c.
,,	3426	9·800	Arable, half of John's Burn, &c.
,,	3427	·166	Plantation, half of burn, &c.
,,	3428	3·611	Parish road.
,,	3429	7·661	Arable & part of John's Burn.
,,	3430	7·018	Arable.
		10987·900	*Carried forward.*

No. of Sheet.	No. on Plan.	Area in Acres.	Description.
		10987·900	*Brought forward.*
XII. 12.	3431	7·654	Arable & part of John's Burn.
,,	3432	5·568	Arable.
,,	3433	1·165	Plantation.
,,	3434	6·034	Arable, part of John's Burn. &c.
,,	3435	·430	Wood yard, saw mill, &c.
,,	3436	1·973	Houses, gardens, &c.
,,	3437	2·016	Houses, gardens, &c.
,,	3438	1·029	Houses, gardens, &c.
,,	3439	·313	Public road.
,,	3440	·534	Arable.
,,	3441	·037	Houses.
,,	3442	·139	Rough pasture.
,,	3443	2·832	Turnpike road.
,,	3444	·640	Arable & part of John's Burn.
,,	3445	·923	Rough pasture & rocks.
,,	3446	·289	Public road, &c.
,,	3447	1·150	Arable & slope.
,,	3448	·135	Pasture, road, slope, & station.
,,	3449	·069	Houses.
,,	3450	·746	Houses, &c.
,,	3451	·269	Houses, gardens, ruin, &c.
,,	3452	5·196	Rough pasture, road, slope, &c.
,,	3453	·083	Houses, &c.
,,	3454	6·423	Arable, half of John's Burn, &c.
,,	3455	·330	Pasture slope.
,,	3456	·123	Rough pasture, road, slope, &c.
,,	3457	2·772	Victoria Branch Railway (private).
,,	3458	·171	Pasture & slope.
,,	3459	·109	Houses, &c.
,,	3460	·201	Houses, garden, &c.
,,	3461	·312	Pasture.
,,	3462	·741	Houses, garden, &c.
,,	3463	·026	House.
,,	3464	9·501	Nitshill Quarry, rough pasture, &c.
,,	3465	·061	Houses.
,,	3466	·083	Houses.
,,	3467	·163	Pond.
,,	3468	·100	Houses, &c.
,,	3469	6·188	Arable, pasture, road, & slope.
,,	3470	·107	Arable, slope, & rocks.
,,	3471	·054	Garden.
,,	3472	2·131	Caledonian Railway.
,,	3473	2·932	Waste ground, road, slope, &c.
,,	3474	·041	Houses & sheds.
,,	3475	·117	Houses.
,,	3476	4·300	Waste ground, shed, slope, &c.
,,	3477	·180	Pond.
,,	3478	1·405	Nitshill Chemical Works, &c.
,,	3479	·206	Ponds.
,,	3480	2·175	Waste ground, slope, railway, &c.
		11068·076	*Carried forward.*

No. of Sheet.	No. on Plan.	Area in Acres.	Description.
		11068·076	*Brought forward.*
XII. 12.	3481	·804	Victoria Pit (coal), houses, &c.
,,	3482	·249	Pasture & slope.
,,	3483	·145	Ponds.
,,	3484	3·479	Arable & old pit (ironstone).
,,	3485	·382	Pasture.
,,	3486	·646	Wood.
,,	3487	3·544	Wood.
,,	3488	14·966	Arable.
,,	3489	·780	Occupation road.
,,	3490	·519	Arable.
,,	3491	11·359	Arable.
,,	3492	·970	Priesthill, house, offices, &c.
,,	3493	1·864	Occupation road.
,,	3494	9·190	Arable & road.
,,	3495	11·273	Arable, slope, & rough pasture.
,,	3496	·442	Pasture & half of Brock Burn.
,,	3497	·667	Rough pasture & rocks.
,,	3498	·706	Hartstone, houses, gardens, &c.
,,	3499	5·066	Arable.
,,	3500	1·288	Victoria Mill (Dyewood). &c.
,,	3501	·182	Occupation road.
,,	3502	6·479	Caledonian Railway.
,,	3503	6·300	Arable, half of Brock Burn, &c.
,,	3504	1·310	Arable.
,,	3505	·459	Pasture & half of Brock Burn.
,,	3506	·520	Occupation road.
,,	3507	14·660	Arable.
,,	3508	·469	Pasture & half of Brock Burn.
,,	3509	2·496	Arable.
,,	3510	·417	Pasture & half of Brock Burn.
XI. 16.	3511	13·896	Arable.
,,	3512	·649	Arable.
,,	3513	8·737	Arable & rocks.
,,	3514	15·994	Arable, slope, & rocks.
,,	3515	·989	Old Patrick Water (part of).
,,	3516	9·760	Wood, slope, & rocks.
,,	3517	12·030	Pasture.
,,	3518	1·049	Plantation.
,,	3519	7·441	Arable & rocks.
,,	3520	12·522	Arable & road.
,,	3521	·313	Arable.
,,	3522	·806	Arable.
,,	3523	·680	Craigmuir, homestead, garden, &c.
,,	3524	4·863	Arable.
,,	3525	10·143	Arable.
,,	3526	3·724	Meadow.
,,	3527	1·946	Rough pasture.
,,	3528	14·103	Arable.
,,	3529	·731	Pasture, slope, & part of water.
,,	3530	·194	Occupation road.
		11290·277	*Carried forward.*

No. of Sheet.	No. on Plan.	Area in Acres.	Description.
		11290·277	*Brought forward.*
XI. 16.	3531	·407	Arable.
,,	3532	·104	High Bardrain, homestead, &c.
,,	3533	65·640	Pasture, road, & rocks.
,,	3534	10·748	Arable & rocks.
,,	3535	8·067	Arable & road.
,,	3536	13·123	Arable, road, & part of burn.
,,	3537	·648	Pasture, slope, & part of burn.
,,	3538	4·934	Arable.
,,	3539	7·631	Meadow & part of water.
,,	3540	14·214	Plantation & part of burn.
,,	3541	9·466	Arable.
,,	3542	10·466	Arable & trees.
,,	3543	3·380	Arable.
,,	3544	·750	Arable.
,,	3545	·382	Bent, homestead, garden, &c.
,,	3546	6·112	Moss, half of burn, &c.
,,	3547	4·198	Moss & half of drain.
,,	3548	2·034	Moss & half of drain.
,,	3549	12·645	Arable.
,,	3550	17·895	Arable & half of drain.
,,	3551	1·203	Plantation.
,,	3552	11·592	Arable.
,,	3553	11·276	Arable & road.
,,	3554	·291	Occupation road.
,,	3555	8·266	Arable.
,,	3556	1·321	Meadow & half of water.
,,	3557	1·203	Plantation & half of water.
,,	3558	10·264	Arable.
,,	3559	1·829	Plantation, slope, & half of water.
,,	3560	46·296	Whittliemuir Dam (part of).
,,	3561	8·100	Moss, half of burn, &c.
,,	3562	9·116	Arable.
,,	3563	18·760	Arable.
,,	3564	21·201	Arable.
,,	3565	9·146	Arable, road, & pool.
,,	3566	·245	Brownside, house, offices, &c.
,,	3567	·116	Occupation road.
,,	3568	·264	Arable & footpath.
,,	3569	5·478	Arable.
,,	3570	3·757	Meadow.
,,	3571	1·141	Meadow.
,,	3572	3·517	Arable.
,,	3573	4·938	Arable.
,,	3574	14·138	Meadow.
,,	3575	11·088	Caplaw Dam (part of).
XII. 13.	3576	81·120	Arable, rocks, & half of drain.
,,	3577	15·488	Arable.
,,	3578	57·196	Arable, road, slope, rocks, &c.
,,	3579	18·568	Meadow.
,,	3580	3·626	Arable
		11863·665	*Carried forward.*

No. of Sheet.	No. on Plan.	Area in Acres.	Description.
		11863·665	*Brought forward.*
XII. 13.	3581	5·272	Parish road.
,,	3582	16·195	Arable.
,,	3583	44·194	Arable, road, & rocks.
,,	3584	6·383	Arable & road.
,,	3585	12·178	Rough heathy pasture & rocks.
,,	3586	·317	Moss.
,,	3587	12·935	Moss.
,,	3588	27·860	Arable.
,,	3589	13·291	Arable, rocks, & pool.
,,	3590	14·462	Arable & road.
,,	3591	5·973	Arable & road.
,,	3592	3·327	Arable & road.
,,	3593	·261	Arable.
,,	3594	1·365	Back Thornlymuir, homestead, &c.
,,	3595	·161	Occupation road.
,,	3596	10·296	Arable.
,,	3597	·377	Arable.
,,	3598	·383	Pasture & rocks.
,,	3599	·524	Pond.
,,	3600	·447	Pasture & slope.
,,	3601	12·326	Arable, road, rocks, & refuse.
,,	3602	19·104	Arable.
,,	3603	9·791	Arable & old quarry (Whinstone).
,,	3604	·262	Plantation.
,,	3605	232	Garden, &c.
,,	3606	·566	Sergeantlaw, homestead, slope, &c.
,,	3607	4·747	Arable.
,,	3608	5·371	Arable & road.
,,	3609	14·504	Arable.
,,	3610	13·542	Arable & road.
,,	3611	7·623	Arable, rocks, & whins.
,,	3612	6·902	Arable.
,,	3613	4·731	Arable & footpath.
,,	3614	·819	Plantation & footpath.
,,	3615	8·608	Arable, road, & footpath.
,,	3616	20·761	Arable.
,,	3617	16·437	Arable & refuse.
,,	3618	11·141	Meadow.
,,	3619	9·248	Arable.
,,	3620	5·007	Arable.
,,	3621	10·905	Arable.
,,	3622	·839	Plantation.
,,	3623	1·461	Plantation.
,,	3624	6·769	Arable.
,,	3625	·375	Plantation.
,,	3626	7·718	Arable & slope.
,,	3627	·260	Occupation road.
,,	3628	·553	Arable.
,,	3629	·606	Fore Thornlymuir, house, &c.
,,	3630	·163	Plantation.
		12241·237	*Carried forward.*

No. of Sheet.	No. on Plan.	Area in Acres.	Description.
		12241·237	*Brought forward.*
XII. 13.	3631	·204	Arable.
,,	3632	2·037	Meadow & pools.
,,	3633	5·612	Arable & road.
,,	3634	·521	Plantation.
,,	3635	1·402	Meadow.
,,	3636	7·042	Arable & part of Killoch Water.
,,	3637	8·424	Arable.
,,	3638	·917	Meadow & slope.
,,	3639	2·867	Meadow & part of Killoch Water.
,,	3640	10·555	Meadow & part of Killoch Water.
XII. 14.	3641	1·428	Plantation.
,,	3642	10·472	Arable & road.
,,	3643	4·568	Arable.
,,	3644	·143	Plantation.
,,	3645	·127	Plantation.
,,	3646	7·134	Arable, road, & pond.
,,	3647	9·495	Arable.
,,	3648	6·194	Meadow & half of burn.
,,	3649	29·088	Arable & road.
,,	3650	1·529	Arable.
,,	3651	·567	Rough pasture & slope.
,,	3652	1·246	Rough pasture, slope, & rocks.
,,	3653	1·320	Pasture, part of Harelaw Burn, &c.
,,	3654	7·558	Harelaw Reservoir (part of).
,,	3655	·821	Plantation.
,,	3656	6·896	Arable.
,,	3657	8·429	Arable.
,,	3658	12·143	Arable.
,,	3659	·399	Plantation.
,,	3660	8·221	Arable.
,,	3661	6·849	Arable & rocks.
,,	3662	19·279	Pasture, whins, & rocks.
,,	3663	13·548	Arable.
,,	3664	·545	Plantation.
,,	3665	19·058	Arable.
,,	3666	·419	Plantation.
,,	3667	8·890	Arable.
,,	3668	·231	Plantation.
XII. 15.	3669	13·284	Arable, part of Bridgebar Burn, &c.
,,	3670	9·663	Arable & part of Bridgebar Burn.
,,	3671	2·411	Arable, part of Bridgebar Burn, &c.
,,	3672	6·730	Arable, part of Bridgebar Burn, &c.
,,	3673	10·187	Caledonian Railway.
,,	3674	1·367	Arable.
,,	3675	2·783	Arable & part of Bridgebar Burn.
,,	3676	8·529	Arable & part of Bridgebar Burn.
,,	3677	·087	Plantation.
,,	3678	·271	House, garden, &c.
,,	3679	·132	Garden.
,,	3680	1·024	Arable & shed.
		12523·883	*Carried forward.*

No. of Sheet.	No. on Plan.	Area in Acres.	Description.
		12523·883	*Brought forward.*
XII. 15.	3681	1·100	Arable & part of burn.
,,	3682	1·433	Ornamental ground, road, &c.
,,	3683	·056	Crossmill House, &c.
,,	3684	·353	Occupation road.
,,	3685	2·450	Arable, half of mill lade, &c.
,,	3686	·749	Arable & half of mill lade.
,,	3687	7·201	Arable.
,,	3688	4·221	Arable & trees.
,,	3689	6·667	Arable & part of Bridgebar Burn.
,,	3690	8·007	Arable.
,,	3691	4·046	Arable.
,,	3692	5·294	Arable, waste ground, &c.
,,	3693	·347	Occupation road.
,,	3694	·959	Arable & footpath.
,,	3695	1·022	Townhead, homestead, garden, &c.
,,	3696	·261	Occupation road.
,,	3697	2·202	Arable.
,,	3698	4·786	Arable.
,,	3699	3·724	Arable.
,,	3700	5·331	Arable & part of Bridgebar Burn.
,,	3701	6·848	Arable & part of Bridgebar Burn.
,,	3702	4·611	Arable & half of Bridgebar Burn.
,,	3703	5·742	Arable.
,,	3704	1·752	Arable.
,,	3705	3·105	Arable.
,,	3706	·123	Occupation road.
,,	3707	1·069	House, garden, &c.
,,	3708	4·157	Arable.
,,	3709	4·152	Arable & trees.
,,	3710	1·268	Arable.
,,	3711	·222	Hole, house, garden, &c.
,,	3712	·644	Garden.
,,	3713	4·542	Arable.
,,	3714	·381	Pasture.
,,	3715	1·448	Pasture, trees, footpath, slope, &c.
,,	3716	·004	Old quarry (part of).
,,	3717	6·040	Arable & trees.
,,	3718	2·178	Arable.
,,	3719	5·594	Arable & road.
,,	3720	2·530	Arable.
,,	3721	7·367	Arable.
,,	3722	10·092	Arable & road.
,,	3723	·637	Rufflees, house, offices, &c.
,,	3724	7·553	Arable & road.
,,	3725	3·455	Dovehill, houses, gardens, &c.
,,	3726	·490	Houses, gardens, &c.
,,	3727	2·041	Houses, gardens, &c.
,,	3728	1·787	Arthurston, houses, gardens, &c.
,,	3729	1·144	Turnpike road.
,,	3730	3·243	Arable, trees, & old coal pit.
		12678·311	*Carried forward.*

No. of Sheet.	No. on Plan.	Area in Acres.	Description.
		12678·311	*Brought forward.*
XII. 15.	3731	·228	Occupation road.
,,	3732	4·244	Arable, slope, footpath, &c.
,,	3733	1·258	Old quarry, quarry, road, slope,&c.
,,	3734	5·859	Arable, road, slope, & footpath.
,,	3735	·065	Occupation road.
,,	3736	·572	Church, burial ground, house, &c.
,,	3737	·467	Arable.
,,	3738	·450	Tower, homestead, garden, &c.
,,	3739	1·974	Arable.
,,	3740	4·653	Arable & footpath.
,,	3741	·900	Turnpike road.
,,	3742	·171	Arable.
,,	3743	·463	Waste ground.
,,	3744	3·594	Arable.
,,	3745	·402	Houses, ruin, &c.
,,	3746	1·166	Dunterlie House, gardens, &c.
,,	3747	·939	Arable, trees, & half of burn.
,,	3748	·214	Occupation road.
,,	3749	·366	Ferneze Inn, garden, &c.
,,	3750	3·255	Arable.
,,	3751	7·376	Arable & road.
,,	3752	·093	Occupation road.
,,	3753	2·662	Arable & footpath.
,,	3754	·251	Pasture.
,,	3755	1·769	Turnpike road.
,,	3756	·634	Dunterlie, cottages garden, &c.
,,	3757	1·675	Arable.
,,	3758	1·887	Ornamental ground, road, &c.
,,	3759	1·284	House, offices, garden, &c.
,,	3760	5·323	Ornamental ground, road, &c.
,,	3761	·029	Lodge, &c.
,,	3762	·995	Plantation, slope, & footpath.
,,	3763	·270	Pasture, footpath, & slope.
,,	3764	·285	Waste ground, road, & slope.
,,	3765	·073	Levern Mill (cotton).
,,	3766	·080	Pasture slope.
XII. 16.	3767	1·758	Arable & road.
,,	3768	13·155	Arable.
,,	3769	11·000	Arable.
,,	3770	10·562	Arable & half of Aurs Burn.
XV. 3.	3771	14·087	Arable.
,,	3772	1·330	Pasture.
,,	3773	8·361	Arable & rocks.
,,	3774	2·648	Arable.
,,	3775	·697	West Hartfield, homestead, &c.
,,	3776	·749	West Hartfield, homestead, &c.
,,	3777	·874	Arable.
,,	3778	8·406	Arable.
,,	3779	2·853	Arable.
,,	3780	6·828	Arable.
		12817·545	*Carried forward.*

No. of Sheet.	No. on Plan.	Area in Acres.	Description.
		12817·545	*Brought forward.*
XV. 3.	3781	2·999	Arable & half of drain.
,,	3782	6·799	Arable & road.
,,	3783	·853	Occupation road.
,,	3784	8·178	Arable & half of drain.
,,	3785	8 172	Arable.
,,	3786	11·084	Arable & rocks.
,,	3787	6·092	Pasture.
XV. 4.	3788	6·831	Arable.
,,	3789	10·425	Arable & road.
,,	3790	12·578	Arable.
,,	3791	35·130	Arable & rocks.
,,	3792	4·989	Parish road.
,,	3793	17·314	Arable
,,	3794	7·573	Arable, road, & rocks.
,,	3795	4·163	Plantation.
,,	3796	8·440	Arable & road.
,,	3797	4·614	Arable.
,,	3798	7·966	Arable.
,,	3799	2·681	Arable.
,,	3800	1·076	Mid Hartfield, house, offices, &c.
,,	3801	·360	Occupation road.
,,	3802	15·468	Arable.
,,	3803	13·487	Arable & road.
,,	3804	1·735	Plantation.
,,	3805	1·348	Hartfield, house, offices, &c.
,,	3806	·302	Plantation.
,,	3807	5·957	Arable.
,,	3808	·290	Occupation road.
,,	3809	16·399	Arable, slope, & rocks.
,,	3810	6·173	Meadow.
,,	3811	1·595	Rough heathy pasture, &c.
,,	3812	12·935	Arable & rocks.
,,	3813	5·317	Arable.
,,	3814	7·685	Arable.
,,	3815	3·789	Arable.
,,	3816	7·285	Arable.
,,	3817	2·560	Plantation.
,,	3818	3·923	Arable & road.
,,	3819	3·728	Parish road.
,,	3820	11·278	Arable & rocks.
,,	3821	6·855	Arable.
,,	3822	13·659	Arable.
,,	3823	13·445	Arable.
,,	3824	·961	Plantation.
,,	3825	1·212	Plantation.
,,	3826	13·102	Arable.
,,	3827	14·136	Arable.
,,	3828	·600	Arable.
,,	3829	3·434	Arable.
,,	3830	4·088	Plantation.
		13178·608	*Carried forward.*

No. of Sheet.	No. on Plan.	Area in Acres.	Description.
		13178·608	*Brought forward.*
XV. 4.	3831	14·363	Arable.
,,	3832	12·585	Arable.
,,	3833	3·607	Turnpike road.
,,	3834	·930	Arable.
,,	3835	57·773	Rough heathy pasture.
,,	3836	13·428	Meadow & half of water.
,,	3837	5·486	Arable.
,,	3838	6·653	Arable.
,,	3839	5·257	Arable & road.
,,	3840	9·105	Pasture & half of drain.
,,	3841	12·501	Arable & half of drain.
,,	3842	1·935	Plantation.
,,	3843	11·910	Arable.
,,	3844	11·574	Arable.
,,	3845	1·832	Occupation road.
,,	3846	2·276	Plantation & half of water.
,,	3847	17·806	Arable & half of Old Patrick Water.
,,	3848	11·734	Arable & half of Old Patrick Water.
,,	3849	3·275	Plantation.
,,	3850	12·132	Arable & half of Old Patrick Water.
,,	3851	·099	Waste ground & half of water.
,,	3852	1·422	Arable.
,,	3853	24·377	Rough heathy pasture, &c.
,,	3854	2·101	Rough pasture & half of drain.
,,	3855	9·025	Pasture & half of drain.
,,	3856	26·514	Arable, road, & half of water.
XV. 8.	3857	2·342	Plantation & half of drain.
,,	3858	4·292	Rough heathy pasture.
,,	3859	7·647	Rough heathy pasture.
,,	3860	2·770	Plantation.
,,	3861	1·762	Rough pasture & road.
,,	3862	90·356	Rough heathy pasture.
		13567·477	

RECAPITULATION.

13051·600	Land.
215·646	Public roads.
78·242	Public Railways.
10·312	Private Railways.
·173	Foreshore of Tidal Water.
205·318	Water.
6·186	Tidal Water.
13567·477	Area of the Parish of Abbey without the Parliamentary Boundary.

RECAPITULATION FOR THE PARISH OF ABBEY.

Area in Acres.	
15517·677	Land.
292·471	Public Roads.
101·627	Public Railways.
11·953	Private Railways.
2·870	Foreshore of Tidal Water.
239·326	Water.
13·291	Tidal Water.
16179·215	Total area of the Parish of Abbey.
13567·477	See page 87.
2611·324	See page 31.
·414	See page 15.
16179·215	Total area of the Parish of Abbey, in the County of Renfrew.

Page.	Area of parts of Parishes.	Total Area of Parishes.	Remarks.
7	518·908		Area of Middle Church Parish within the Parliamentary Boundary.
7	3·143		Area of Middle Church Parish without the Parliamentary Boundary.
11	522·051	522·051	Total area of Middle Church Parish, in the County of Renfrew.
12		261·428	Total area of High Church Parish, in the County of Renfrew.
14	68·842		Area of Low Church Parish (exclusive of detached portion).
14	29·026		Area of Low Church Parish (detached).
14	97·868	97·868	Total area of Low Church Parish, in the County of Renfrew.
15	·414		Area of Abbey Parish (detached).
15	2611·324		Area of Abbey Parish within the Parliamentary Boundary of Paisley (exclusive of Abbey detached).
32	13567·477		Area of Abbey Parish without the Parliamentary Boundary.
87	16179·215	16179·215	Total area of Abbey Parish, in the County of Renfrew.

Area in Acres.		
	2611·324	See above.
	518·908	See above.
	261·428	See above.
	97·868	See above.
	·414	See above.
	3489·942	Area within the Parliamentary Boundary of Paisley (exclusive of that within the Parish of Renfrew).

Note:—There is a portion of the Parish of Abbey situated within Low Church Parish (detached); and the Parishes of High Church, Low Church and Low Church (detached), and Middle Church, are situated within the Parish of Abbey.

INDEX TO PLACES

IN THE

PARISHES OF ABBEY, MIDDLE CHURCH, HIGH CHURCH, & LOW CHURCH,

IN THE

COUNTY OF RENFREW.

Name of Place.	No. of Sheet. 6 inch scale.	No. of Sheet. 25·344 in. scale.	Descriptive Remarks.
Abbotsburn.	VIII.	14	A dwelling house.
Amochrie.	XII.	5	A farm house.
Alton.	,,	3	A dwelling house.
Auchentorlie House.	,,	3	
Auchinlodoment.	,,	9	A farm house.
Arthurston.	,,	15	A row of dwelling houses.
Arkleston Print Works.	VIII.	15	
Arkleston.	,,	15	A few dwelling houses.
Auchinlodoment.	XI.	8	A dwelling house.
Auchinlodoment Coal Works.	,,	8	
Abereorn Cottage.	XII.	1	A dwelling house.
Arkhouses.	,,	1	
Abbey Bridge.	,,	2	
Bull Wood.	,,	7	
Blackhall.	,,	7	A farm house.
Brediland.	,,	5	A dwelling house.
Bredilandmoor.	,,	5	A dwelling house.
Barshaw.	,,	3	A dwelling house.
Byres.	,,	3	A dwelling house.
Barshawpark.	,,	3	A cottage.
Bathgo Hill.	,,	3	
Blackbyre.	,,	11	A dwelling house.
Benston.	XI.	12	A farm house.
Bardrain Wood.	,,	12	
Black Cart Water.	,,	4	
Bell Land.	,,	7	A row of dwelling houses.
Back Thornleymuir.	XII.	13	A farm house.
Bent.	XI.	16	A farm house.
Brownside.	,,	16	A dwelling house.
Broomward.	,,	8	A farm house.
Brannocklie.	,,	8	A small cottage.
Banktop Engine Works.	,,	8	
Boghead.	VIII.	13	A farm house.
Blackston Lodge.	,,	13	
Brownside.	XII.	10	A farm house.
Braehead.	,,	10	A farm house.
Bushes.	,,	10	A farm house.
Barskiven.	,,	1	A dwelling house.
Burnbrae.	,,	1	
Barskiven Hill.	,,	1	

Name of Place.	No. of Sheet. 6 inch scale.	No. of Sheet. 25·344 in. scale.	Descriptive Remarks.
Barterholm.	XII.	6	A dwelling house.
Barterholm Bleach Works.	,,	6	
Blacklandmill Bleach Works.	,,	6	
Bushes Cottage.	,,	6	
Blackhall Buildings.	,,	6	A row of dwelling houses.
Brabloch.	,,	2	A dwelling house.
Crossflat House.	,,	3	
Crookston.	,,	8	A dwelling house.
Causewayend.	,,	9	
Cardonald Mill.	,,	4	
Cardonald Smithy.	,,	4	A dwelling house and smithy.
Cardonald Place.	,,	4	
Crossmill Print Works.	,,	11	
Caplethill.	,,	11	A dwelling house.
Crosstobs.	,,	11	Three houses.
Carlibar.	,,	15	A dwelling house.
Crossmill House.	,,	15	A dwelling house.
Craigston Wood.	XI.	12	
Craigston.	,,	12	A farm house.
Craigenfeoch Row.	,,	12	A row of dwelling houses.
Craigbog.	,,	12	A row of dwelling houses.
Cochraneplace.	,,	11	A dwelling house.
Corkerhill.	XIII.	5	A dwelling house.
Cartside Mill (cotton).	XI.	7	
Cartside House.	,,	7	
Cochrane Mill.	,,	7	A dwelling house.
Craigmuir.	,,	16	A farm house.
Cotton Mill.	,,	8	
Cartside Villa.	,,	8	
Candren.	VIII.	13	A house.
Craigielinn House.	XII.	10	
Craigielinn Cottage.	,,	10	
Carsegreen.	,,	10	A row of dwelling houses.
Craigielee.	,,	1	A dwelling house.
Causeyside.	,,	6	
Chapelhouse.	,,	6	A dwelling house.
Castlehead House.	,,	6	
Carriagehill Starch Works.	,,	6	
Colinslie House.	,,	6	
Colinslie Print Works.	,,	6	
Carriagehill.	,,	6	
Carriagehill House.	,,	6	
Corsebar.	,,	6	A farm house.
Corsebar Bridge.	,,	6	
Corsebar T.P.	,,	6	
Canalbank.	,,	2	
Craigielee Chemical Works.	,,	2	
Craigielee House.	,,	2	
Caledonia Cottage.	,,	2	
Castlehead Colliery.	,,	2	

Name of Place.	No. of Sheet. 6 inch scale.	No. of Sheet. 25·344 in. scale.	Descriptive Remarks.
Caledonia Lane Cottage.	XII.	2	
Craigielee Place.	,,	2	
Canalbank.	,,	2	
Dikebarhill.	,,	7	A dwelling house.
Dermontside.	,,	8	A cottage.
Durrockstock.	,,	9	A dwelling house.
Dovehill.	,,	15	A row of cottages.
Dunterlie.	,,	15	A row of cottages.
Dunterlie House.	,,	15	
Damside Cottage.	XI.	11	
East Dikebar.	XII.	7	A dwelling house.
Elderslie.	,,	5	A village.
East Henderston.	XIII.	5	A farm house.
East Arkleston.	VIII.	15	A dwelling house.
East Candren.	,,	13	A farm house.
East Craigielee.	XII.	2	A dwelling house.
Fulbar.	,,	5	A farm house.
Foxbar Bleach Works.	,,	9	
Foxbar.	,,	9	A dwelling house.
Foxbar Cottage.	,,	9	
Fore Thornlymuir.	,,	13	A dwelling house.
Floors Mill (Cotton).	XI.	8	
Ferguslie Place.	XII.	1	A dwelling house.
Ferguslie House.	,,	2	
Greenlaw.	,,	3	A dwelling house.
Gateside.	VIII.	14	A row of dwelling houses.
Gallowhill Cottage.	,,	14	
Gockston.	,,	14	A dwelling house.
Greenhill.	XII.	5	A farm house.
Greenend.	,,	8	A cottage.
Glenpatrick Distillery.	,,	9	
Gleniffer Wood.	,,	9	
Gallowhill.	VIII.	15	A dwelling house,
Greenend Cottage.	XI.	8	
Glen.	XII.	10	A dwelling house.
Glenfield Scouring Works.	,,	10	
Greenhill House.	,,	2	
Greenhill Cottage.	,,	2	
Greenhill.	,,	2	
Gateflat.	,,	2	
Hillhead.	,,	7	A dwelling house.
Hawkhead Mill (Corn & Flour).	,,	7	
Hawkhead Mains.	,,	7	A dwelling house & farm [yard.
Hawkhead.	,,	7	
Hawkheadmill Bridge.	,,	7	
Hillhead.	,,	5	A few dwelling houses.

Name of Place.	No. of Sheet. 6 inch scale.	No. of Sheet. 25·344 in. scale.	Descriptive Remarks.
Haugh.	XII.	8	A farm house.
Howford Bridge.	,,	8	
Hollowhouse.	,,	9	A farm house.
Hillhead.	,,	4	A farm house.
Hurlet.	,,	12	A small village.
Househillmuir.	,,	12	A few dwelling houses.
Househill.	,,	12	A mansion.
Househillwood.	,,	12	A farm house.
Household School.	,,	12	
Household Cottages.	,,	12	
Hartstone.	,,	12	
Hartstone Wood.	,,	12	
Harelaw.	,,	11	A dwelling house.
Hollybush.	,,	11	A dwelling house.
Hollybush.	,,	11	A farm house.
Hillhead.	,,	11	A cottage.
Hurlethill Plantation.	,,	11	
Harelaw Wood.	,,	11	
Hole.	,,	15	A dwelling house.
Highcraig Wood.	XI.	12	
High Craigenfeoch.	,,	12	A dwelling house.
Hartfield Moss.	XV.	8	
Henderston.	XIII.	1	A dwelling house.
Hartfield.	XV.	4	A dwelling house.
High Bardrain.	XI.	16	A farm house.
Haircraigs Cottage.	XII.	6	
Hunterhill.	,,	6	A farm house.
Hagbank.	XI.	8	Three dwelling houses.
Inkerman.	XII.	1	
Johnstone.	XI.	8	
Johnstone Castle.	,,	8	
Kebbuckston.	XII.	1	A cottage.
Langroods.	VIII.	14	A dwelling house.
Low Wood.	XII.	7	
Low Mavisbank.	,,	7	A dwelling house.
Lounsdale Bleach Works.	,,	5	
Lounsdale House.	,,	5	
Lex Wood.	,,	5	
Little Newton.	,,	5	Three dwelling houses.
Leitchland.	,,	5	A dwelling house.
Levern Water.	,,	8	
Low Bardrain.	,,	9	A farm house.
Low Oldbar.	,,	11	A farm house.
Logansraes.	,,	11	A farm house.
Little Harelaw.	,,	11	Two cottages.
Little Benston.	XI.	12	A dwelling house.
Laigh Cartside.	,,	8	A dwelling house.
Lilybank Cottage.	,,	8	

Name of Place.	No. of Sheet. 6 inch scale.	No. of Sheet. 25·344 in. scale.	Descriptive Remarks.
Langcraigs.	XII.	10	A farm house.
Linelive.	,,	1	A dwelling house.
Linwood Bridge.	,,	1	
Lunatic Asylum.	,,	6	
Lylesland.	,,	6	A dwelling house.
Low Riccartsbar.	,,	6	
Laigh Park.	,,	2	
Merksworth House.	VIII.	14	
Merksworth.	,,	14	A farm house.
Marchfield.	,,	14	A dwelling house.
Marchfield House.	,,	14	
Mosside.	,,	14	A farm house.
Moss Cottage.	,,	14	Two dwelling houses.
Moss Plantation.	,,	14	
Mavisbank.	XII.	7	A farm house.
Meiklerigs.	,,	5	A dwelling house.
Midfield.	,,	9	
Mid Henderston.	,,	4	A house.
Mackiesmill.	,,	9	A dwelling house.
Meiklebog.	XI.	12	A farm house.
Mosspark.	XIII.	1	A farm house.
Mid Hartfield.	XV.	4	A dwelling house.
Muirhead.	XII.	1	A farm house.
Millarston.	,,	1	A small village.
Moorhouse.	,,	6	A small cottage.
Meiklerigs Field.	,,	6	
Maxwellton Bridge.	,,	6	
Meiklerigs.	,,	6	A farm house.
Mountpleasant.	,,	2	
Middle Free Church Manse.	,,	2	
Mossvale.	,,	2	A cottage.
Nethercommon.	VIII.	14	
Netherhill.	,,	14	A dwelling house.
Nethercommon House.	,,	14	
Newlandcraigs.	XII.	5	A dwelling house.
North Brediland.	,,	5	A dwelling house.
Newton.	,,	5	Dwelling houses.
Newton Wood.	,,	5	
Newton Gatehouse.	,,	5	A cottage.
Nether Crookston.	,,	8	A farm house.
Nitshill.	,,	12	A village.
Nitshill Chemical Works.	,,	12	
North Arkleston.	VIII.	15	A dwelling house.
North Cardonald.	,,	16	A farm house.
North Hillington.	,,	16	A dwelling house.
Nethercraigs Bleach Works.	XII.	10	
Nethercraigs.	,,	10	A farm house.
North Greenhill.	,,	2	A dwelling house.

Name of Place.	No. of Sheet. 6 inch scale.	No. of Sheet. 25·344 in. scale.	Descriptive Remarks.
Oldhall.	XII.	3	A dwelling house.
Old Crookston.	,,	8	A dwelling house.
Old Foxbar.	,,	9	Dwelling houses.
Old Nitshill.	,,	12	A village.
Oldbarhills.	,,	11	A dwelling house.
Overton.	XI.	8	
Old Bridge.	XII.	2	
Patrickbank Print Works.	,,	5	
Priesthill.	,,	12	A dwelling house.
Potterhill.	,,	10	A farm house.
Potterhill.	,,	6	A row of cottages.
Poorhouse.	,,	6	
Paisley.	,,	2	
Quarrelton.	XI.	8	A small village.
Rocks Plantation.	XII.	7	
Roundhill Plantation.	,,	5	
Ralston.	,,	3	A dwelling house.
Rylees.	,,	3	A farm house.
Rosshill.	,,	4	
Roughmussel.	,,	12	A farm house.
Rosehill.	,,	12	A farm house.
Roughmussel Row.	,,	12	
Raes Wood.	,,	11	
Rufflees.	,,	15	A dwelling house.
Riccartsbar.	,,	6	A farm house.
Shortroods.	VIII.	14	A dwelling house.
Sereachhill.	XII.	5	A cottage.
South Ingleston.	,,	3	A farm house.
Stanely.	,,	9	A farm house.
Stanely Wood.	,,	9	
Stanelymoor.	,,	9	A farm house.
South Cardonald.	,,	4	A dwelling house.
South Hillington.	,,	4	A farm house.
Shaw Wood.	,,	11	
St. John's R.C. Chapel.	,,	15	
Sandyflat.	XI.	7	A farm house.
South Arkleston.	VIII.	15	A farm house.
Sergeantlaw.	XII.	13	A farm house.
Sergeant Law.	,,	13	
Springfield.	XI.	8	A dwelling house.
Stanely Cottage.	XII.	10	
South Candren.	,,	1	A dwelling house.
Saucelbank.	,,	6	Two dwelling houses.
Stonefieldbrae.	,,	6	A small cottage.
Stonefield.	,,	6	A farm house.
Shawfield.	,,	6	A small farm house.
Springbank Cottage.	,,	2	
Sneddon Bridge.	,,	2	
Slaughter House.	,,	2	

Name of Place.	No. of Sheet. 6 inch scale.	No. of Sheet. 25·344 in. scale.	Descriptive Remarks.
Tillysow.	XII.	7	A row of cottages.
Todholm Cottage.	,,	7	
Templehill Plantation.	,,	7	
Three-mile House.	,,	4	A small village.
Three-mile Cottage.	,,	4	
Townhead.	,,	15	A farm house.
Tower.	,,	15	A farm house.
Thorn.	XI.	8	A small village.
Thornhill House.	,,	8	
Thornley.	XII.	10	A farm house.
Thornley Wood.	,,	10	
Thornley Cottage.	,,	10	Two dwelling houses.
Thrusheraig House.	,,	6	
Thrushcraig Bleach Works.	,,	6	
Thornleypark.	,,	6	A dwelling house.
Tannahill's Bridge.	,,	6	
Underwood Cottage.	,,	2	
West Dikebar.	,,	7	A farm house.
White Cart Water.	,,	7	
Westbrookhall.	,,	5	Two dwelling houses.
Williamsburgh.	,,	3	A village.
Whitehaugh.	,,	3	A farm house.
Whitehaugh House.	,,	3	
West Henderston.	,,	4	A dwelling house.
West Hurlet House.	,,	11	
Waterside.	,,	11	Two rows of cottages.
Woodhouse.	,,	11	A dwelling house.
Windyhill.	XI.	12	A dwelling house.
Wester Craigenfeoch.	,,	12	A farm house.
West Hartfield.	XV.	3	
West Candren.	XII.	1	A farm house.
West Greenhill.	,,	2	
West Mareh House.	,,	2	A dwelling house.
Woodside Cottage.	,,	2	

AGENTS FOR THE SALE

OF THE

ORDNANCE PLANS.

ENGLAND.

London	Mr. J. Arrowsmith, 10, Soho Square, W. Messrs. Letts, Son, & Co., 8, Royal Exchange, E.C. Messrs. Longman & Co., Paternoster Row, E.C. Mr. E. Stanford, 6, Charing Cross, S.W. Messrs. Vacher & Son, 29, Parliament Street, S.W. Messrs. Webster & Co., 60, Piccadilly, W. Messrs. G. Philip & Son, 32, Fleet Street, E.C.; & L'pool. Mr. J. Wyld, Charing Cross. Dr. J. J. Whitty, C.E., 35, Parliament Street, S.W.
Appleby	Mr. J. Whitehead.
Alnwick	Mr. M. Smith.
Bath	Messrs. Sims & Son.
Birmingham	Messrs. Napper & Wright
Beverley	Mr. John Kemp.
Bolton	Mr. H. Bradbury.
Bristol	Mr. John Lavars.
Bishop Auckland	Mr. M. Braithwaite.
Barnard Castle	Messrs. J. & R. W. Atkinson.
Cleveland, Yorkshire	Mr. George Dixon.
Cardiff	Mr. Hugh Bird.
Carlisle	Messrs. Thurnam & Sons.
Coventry	Mr. Edward Wright.
Chelmsford	Mr. Thomas B. Arthy.
Darlington	Mr. H. Penney.
Durham	Mr. George Andrews.
Fareham	Mr. George Sutton.
Gloucester	Messrs. G. J. Wait & Co.
Great Ayton, nr. Stokesley, Yorkshire	Mr. G. Dixon.
Hartlepool	Messrs. Pearson & Co.
Huddersfield	Mr. A. L. Peace.
Hull	Mr. J. W. Leng.
Kirkby Lonsdale	Mr. R. Morphet.
Kendal	Mr. T. Atkinson.
Keswick	Mr. James Mayo.
Liverpool	Messrs. G. Philip & Son. Messrs. Webb & Hunt. Mr. J. R. Isaac.
Leeds	Mr. J. Smith.
Longton	Mr. F. S. Wright.
Longport, Staff.	Mr. Evans.
Malton	Mr. H. Smithson.
Manchester	Mr. G. Simms. Mr. W. T. Hansbrow, 59, King Street
North Shields	Messrs. Phillipson & Hare.
Norwich	Mr. H. Pigg.

NEWCASTLE.....	Mr R Turner.
NOTTINGHAM	Mr. R. Sutton.
OLDHAM	Mr. John Hirst.
OXFORD	Messrs. Spiers & Son.
PENRITH.....	Mr. B. T. Sweeten.
PORTSMOUTH	Mr. W. H. Charpentier.
PLYMOUTH	Mr. J. Land.
PRESTON	Mr. R. Veevers.
READING.....	Mr. G. Loveejoy.
ROCHDALE	Mr. E. Wrigley.
RICHMOND, Yorkshire	Mr. J. Bell.
RIPON	Messrs. Johnston & Co.
SCARBOROUGH....	Mr. S. W. Theakstone.
SETTLE	Mr. J. Wildman.
SHEFFIELD	Mr. H. Pawson.
SWANSEA.....	Mr. E. Pearce.
STOCKTON-ON-TEES	Messrs. Jennett & Co.
SOUTHAMPTON ..	Mr. W. Sharland.
SUNDERLAND	Mr. W. H. Hills.
THIRSK	Mr. W. Bransby.
ULVERSTON.....	Mr. Soulby.
WAKEFIELD	Messrs. Hicks & Allen.
WIGAN	Mr. S. G. Bucknall.
WHITEHAVEN....	Messrs. Callender & Dixon.
WINDERMERE....	Mr. J. Garnett.
YORK	Mr. J. Glaisby.

SCOTLAND.

EDINBURGH.....	Messrs. Johnston, 4, St. Andrew Square. Messrs. Black, North Bridge. Mr. T. C. Jack, Princes Street.
AYR	Mr. John Dick.
ABERDEEN	Messrs. Keith & Gibb.
AIRDRIE, Lanarksh	Mr. Thomas Forsyth.
ANNAN.....	Mr. William Cuthbertson.
BATHGATE	Mr. J. Johnston.
CUPAR	Mr. S. Robinson.
DUMFRIES	Mr. Sinclair.
DUNFERMLINE ..	Messrs. Miller & Son.
DUNSE	Mr. George Johnston.
DUNDEE	Mr. C. D. Chalmers.
GLASGOW.....	Messrs. J. Smith & Son. Messrs. J. Lumsden & Son.
HADDINGTON	Mr. J. Millen.
HAWICK	Mr. William Syme.
JEDBURGH	Messrs. A. & W. Easton.
KIRKCALDY.....	Mr. J. J. Wilson.
KIRKCUDBRIGHT..	Mr. J. Nicholson.
KELSO	Mr. J. H. Rutherford.
LINLITHGOW	Mr. A. Waldie.
NEWTON STEWART	Miss A. Watson.
MOFFAT	Mr. William Muir.
PERTH	Mrs. C. Paton.
PEEBLES	Mr. R. Stirling.
PAISLEY	Mr. William McIntyre.
SELKIRK	Mr. G. Lewis.
STIRLING.....	Mr. Robert S. Shearer.

IRELAND.

Dublin	Messrs. Hodges & Smith, Grafton Street. Messrs. Brassington & Gale, 6, Bachelor's Walk. Dr. J. J. Whitty, C.E.; and at London. Messrs. Thom & Son, 87 & 88, Abbey Street.
Armagh	Mr. John McWatters.
Athlone	Mr. James Martin.
Belfast	Mr. James Magill.
Cork	Mr. Francis Guy.
Carlow	Mr. Thomas Edwards.
Cavan	Mr. John Fegan.
Clonmell	Mr. James O'Neill.
Drogheda	Mr. Michael Daly.
Enniskillen	Mr. William Trimble.
Galway	Mr. Thomas Croker.
Kilkenny	Mr. William Nicholson.
Londonderry ..	Mr. Hempton.
Mallow	Mr. Joseph Johns.
Mullingar	Mr. Sampson Wallis.
Newry	Mr. Robert Greer.
Omagh	Mr. John Nelis.
Waterford	Mr. Thomas S. Harvey.
Wexford	Mr. F. S. Davis.

2

ORDNANCE SURVEY OF SCOTLAND.

BOOK OF REFERENCE TO THE PLAN

OF THE

PARISH OF ABERDALGIE,

IN THE

COUNTY OF PERTH,

CONTAINING 4220·336 ACRES.

COLONEL SIR HENRY JAMES, R.E., F.R.S., F.G.S., &c.,

SUPERINTENDENT OF THE ORDNANCE SURVEY.

PRINTED AT THE ORDNANCE SURVEY OFFICE, SOUTHAMPTON.

1860.

ı on
ap-
inch

a of

this

are

us—

sheet
efore
erals

ı the

W

T

T

on

ment

:—

C. F.
T. C.
J. W.
Def.
T. S.

shew

EXPLANATORY REMARKS.

The Scale of the Parish Plans is the 1-2500th of the actual length on the ground, and is equal to 25·344 inches to a mile, which is very approximately equal to one square inch to one acre, the square of 1·0018 inch being equal to one acre.

The length of each sheet is 1½ miles, and the width 1 mile, the area of each sheet is therefore 960 acres.

Each enclosure has a reference number to the area which is given in this Book.

The Braces (*f*) on the plans are to indicate that the spaces so braced are included under the same reference number.

The Altitudes in feet above the Mean Level of the Sea are written thus—31·4.

The Scale of the Plans of the County is 6 inches to a mile, and each sheet contains the same area as 16 sheets of the Parish Plans. There is therefore a double reference number to each sheet, as VI. 9., the Roman Numerals referring to the County Plans, the Arabic Figures to the Parish Plans.

The following are the characters employed on the Ordnance Plans on the Scales of 1-2500, and 6 inches to a mile:—

County Names	C	Hundreds or Wards	W
Parishes	P	Townships	T
Extra Parochial	E	Division of Townships	T

Antiquities ..... ROMAN / Druidical or Saxon / Norman or Subsequent

The descriptions of the boundaries are shewn by the following initials:—

Centre of Stream	*C. S.*	Centre of Fence	*C. F.*
Centre of Road	*C. R.*	Top of Cop	*T. C.*
Side of Stream or Drain	*S. S.* or *S. D.*	Centre of Wall	*C. W.*
Root of Hedge	*R. H.*	Defaced	*Def.*
Face of Wall	*F. W.*	Track of Stream	*T. S.*

Undefined ..... *Und.*

Where a change occurs in the boundaries, the symbol [o—o] is used to shew the part at which the change takes place.

TABLE

FOR CONVERTING DECIMAL PARTS OF AN ACRE INTO ROODS AND PERCHES.

Perches.	0 Rood.	1 Rood.	2 Roods.	3 Roods.
0	0·000	0·250	0·500	0·750
1	0·006	0·256	0·506	0·756
2	0·012	0·262	0·512	0·762
3	0·019	0·269	0·519	0·769
4	0·025	0·275	0·525	0·775
5	0·031	0·281	0·531	0·781
6	0·037	0·287	0·537	0·787
7	0·044	0·294	0·544	0·794
8	0·050	0·300	0·550	0·800
9	0·056	0·306	0·556	0·806
10	0·062	0·312	0·562	0·812
11	0·069	0·319	0·569	0·819
12	0·075	0·325	0·575	0·825
13	0·081	0·331	0·581	0·831
14	0·087	0·337	0·587	0·837
15	0·094	0·344	0·594	0·844
16	0·100	0·350	0·600	0·850
17	0·106	0·356	0·606	0·856
18	0·112	0·362	0·612	0·862
19	0·119	0·369	0·619	0·869
20	0·125	0·375	0·625	0·875
21	0·131	0·381	0·631	0·881
22	0·137	0·387	0·637	0·887
23	0·144	0·394	0·644	0·894
24	0·150	0·400	0·650	0·900
25	0·156	0·406	0·656	0·906
26	0·162	0·412	0·662	0·912
27	0·169	0·419	0·669	0·919
28	0·175	0·425	0·675	0·925
29	0·181	0·431	0·681	0·931
30	0·187	0·437	0·687	0·937
31	0·194	0·444	0·694	0·944
32	0·200	0·450	0·700	0·950
33	0·206	0·456	0·706	0·956
34	0·212	0·462	0·712	0·962
35	0·219	0·469	0·719	0·969
36	0·225	0·475	0·725	0·975
37	0·231	0·481	0·731	0·981
38	0·237	0·487	0·737	0·987
39	0·244	0·494	0·744	0·994
40	0·250	0·500	0·750	1·000

N.B.—To convert Decimal Fractions of an Acre into Roods and Perches, multiply the decimal first by 4 and then by 40, preserving the same number of decimals in the product.

Example 1.

633·357 Acres.
4
1·428
40

A.	R.	P.	
633	1	17	..... 17·120

Example 2.

527·013 Acres.
4
·052
40

A.	R.	P.	
527	0	2	..... 2·080

PARISH OF ABERDALGIE,

IN THE

COUNTY OF PERTH.

No. of Sheet.	No. on Plan.	Area in Acres.	Description.
XCVII. 7.	1	27·432	Arable & road.
,,	2	36·050	Arable & road.
,,	3	1·833	Houses, garden, yard, arable, &c.
,,	4	2·677	Public road, furze, & stream.
,,	5	18·763	Arable.
,,	6	15·454	Arable.
,,	7	11·849	Arable.
,,	8	·190	Pond.
,,	9	17·151	Arable & stream.
,,	10	13·723	Arable.
,,	11	31·539	Arable, road, & stream.
,,	12	18·138	Arable.
,,	13	14·484	Arable & stream.
,,	14	31·926	Arable.
,,	15	2·695	Wood & streams.
,,	16	1·529	Houses, garden, yard, pond, &c.
,,	17	14·390	Arable & stream.
,,	18	3·704	Wood, stream, & arable.
,,	19	12·564	Arable.
,,	20	9·642	Arable.
,,	21	2·667	Arable & stream.
,,	22	31·981	Arable, road, & stream.
,,	23	13·463	Arable.
,,	24	15·803	Arable.
XCVII. 8.	25	2·877	Wood.
,,	26	27·587	Arable.
,,	27	28·391	Arable.
,,	28	1·164	Public road.
,,	29	11·207	Arable & stream.
,,	30	7·591	Arable.
,,	31	6·021	Arable.
,,	32	4·511	Arable.
,,	33	1·966	Arable & stream.
XCVII. 10.	34	39·326	Arable, pond, stream, &c.
,,	35	40·143	Arable & stream.
XCVII. 11.	36	6·745	Arable.
,,	37	·837	Furze & stream.
,,	38	·222	Pond.
,,	39	14·966	Arable.
,,	40	2·247	Wood.
		545·448	*Carried forward.*

No. of Sheet.	No. on Plan.	Area in Acres.	Description.
		545·448	*Brought forward.*
XCVII. 11.	41	·440	Arable.
,,	42	11·869	Arable.
,,	43	47·963	Arable.
,,	44	3·297	Statute Labor Road & stream.
,,	45	·628	House, garden, & waste.
,,	46	41·410	Arable & stream.
,,	47	12·726	Arable.
,,	48	·814	Private road & pond.
,,	49	·905	Houses, garden, & waste.
,,	50	4·418	Arable.
,,	51	7·880	Arable.
,,	52	58·384	Wood & road.
,,	53	76·573	Wood.
,,	54	17·312	Arable, stream, & furze.
,,	55	18·515	Arable & stream.
,,	56	2·025	Private road.
,,	57	3·534	Rough pasture.
,,	58	6·080	Rough pasture, footpath, & slopes.
,,	59	7·901	Marsh.
,,	60	·213	Curling ponds.
,,	61	1·585	House, wood, & footpath.
,,	62	13·192	Wood & stream.
,,	63	20·678	Arable & stream.
,,	64	2·408	Private road.
,,	65	23·540	Arable & stream.
,,	66	22·677	Arable & stream.
,,	67	·354	Rough pasture.
,,	68	3·113	Marsh & stream.
,,	69	·941	House, garden, wood, & waste.
,,	70	1·708	Rough pasture, quarry, stream, &c.
,,	71	·987	Wood, stream, & footpath.
,,	72	4·311	Rough pasture & gravel pit.
,,	73	36·335	Wood.
,,	74	3·422	Wood.
,,	75	37·555	Arable, road, & stream.
,,	76	2·542	House, road, rough pasture, &c.
,,	77	12·149	Arable, & stream.
,,	78	·086	Ruin & garden.
,,	79	·935	Wood.
,,	80	13·122	Arable & stream.
,,	81	16·708	Trust road.
,,	82	20·426	Wood & stream.
,,	83	1·260	Private road & pond.
,,	84	2·062	Rough pasture, furze, & road.
,,	85	7·127	Arable.
,,	86	1·297	Houses, garden, yard, arable, &c.
,,	87	3·858	Private road & furze.
,,	88	11·398	Arable.
,,	89	10·961	Arable, road, & stream.
,,	90	35·900	Arable & stream.
		1180·972	*Carried forward.*

No. of Sheet.	No. on Plan.	Area in Acres.	Description.
		1180·972	*Brought forward.*
XCVII. 11.	91	56·983	Wood.
,,	92	1·348	Wood & road.
,,	93	14·552	Arable.
,,	94	11·049	Arable.
,,	95	1·404	Houses, garden, yard, road, &c.
,,	96	5·059	Arable.
,,	97	20·451	Arable.
,,	98	1·188	Wood.
,,	99	2·287	Wood & road.
,,	100	47·124	Wood & stream.
,,	101	4·036	Parish road & furze.
,,	102	42·117	Wood.
,,	103	1·833	Road & furze.
,,	104	3·372	Furze.
XCVII. 12.	105	3·233	Houses, garden, yard, arable, &c.
,,	106	14·062	Arable.
,,	107	12·090	Arable & road.
,,	108	14·009	Arable.
,,	109	9·942	Arable.
,,	110	11·067	Arable & road.
,,	111	20·340	Arable & road.
,,	112	96·893	Wood.
,,	113	4·325	Furze.
,,	114	12·412	Wood & stream.
,,	115	2·268	Minkie Moss.
,,	116	7·998	Heathy pasture & streams.
,,	117	38·383	Wood & streams.
,,	118	13·462	Arable.
,,	119	20·531	Arable.
,,	120	9·385	Arable & stream.
,,	121	10·672	Arable.
,,	122	6·627	Arable.
,,	123	1·677	Houses, garden, yard, road, &c.
,,	124	19·411	Arable
,,	125	15·185	Arable.
,,	126	·147	House & garden.
,,	127	1·566	Private road.
,,	128	17·292	Arable.
,,	129	7·169	Arable & stream.
,,	130	8·529	Arable, rough pasture, & streams.
,,	131	2·411	Rough pasture, stream, & road.
,,	132	15·127	Arable & stream.
,,	133	25·974	Arable, stream, & rough pasture.
,,	134	23·789	Wood, stream, & heathy pasture.
,,	135	7·767	Heathy pasture.
,,	136	·588	Wood.
,,	137	39·989	Arable & stream.
,,	138	11·337	Arable.
,,	139	18·268	Wood.
,,	139a	·766	Furze.
		1918·466	*Carried forward.*

No. of Sheet.	No. on Plan.	Area in Acres.	Description.
		1918·466	*Brought forward.*
XCVII. 12.	140	27·081	Arable & stream.
,,	141	31·750	Arable & road.
,,	142	1·149	Private road.
,,	143	9·596	Arable, road, & pond.
,,	144	13·041	Arable.
,,	145	3·507	Public road & furze.
XCVII. 14.	146	42·505	Arable.
,,	147	·172	House, garden, & waste.
,,	148	11·528	Arable & stream.
,,	149	82·061	Wood, road, & quarries.
,,	150	4·490	Wood & road.
,,	151	29·624	Arable, quarry, road, & sheepfold.
,,	152	27·095	Arable, rough pasture, road, &c.
,,	153	·449	Houses, garden, yard, & stream.
,,	154	·862	Arable.
,,	155	12·699	Wood, stream, & road.
,,	156	·949	House, yards, & arable.
XCVII. 15.	157	20·365	Arable.
,,	158	22·153	Arable.
,,	159	2·894	Houses, garden, yard, arable, &c.
,,	160	31·799	Arable.
,,	161	50·524	Wood, road, stream, quarry, &c.
,,	162	24·187	Arable, road, & streams.
,,	163	·555	Pond.
,,	164	·384	Pond.
,,	165	36·537	Wood, pond, & road.
,,	166	122·694	Wood, roads, quarry, & stream.
,,	167	7·666	Rough pasture & stream.
,,	168	2·184	Arable.
,,	169	9·769	Wood.
,,	170	58·422	Lawn Park.
,,	171	15·435	Arable.
,,	172	41·597	Wood, house, roads, footpath, &c.
,,	172a	·316	Houses, quarry, & waste.
,,	173	5·016	Houses & gardens.
,,	174	1·157	Wood, waste, houses, &c.
,,	175	9·205	Arable & road
,,	176	·618	Private road.
,,	176a	2·346	Private road.
,,	177	20·420	Arable.
,,	178	30·912	Wood & roads.
,,	179	6·843	Arable & stream.
,,	180	·143	Garden.
,,	181	·948	Wood & road.
,,	182	13·284	Arable, road, & stream.
,,	183	6·066	Arable.
,,	184	21·802	Arable.
,,	185	·270	Houses, garden, & waste.
,,	186	3·117	Arable, road, & pond.
,,	187	4·532	Arable & road.
		2791·184	*Carried forward.*

No. of Sheet.	No. on Plan.	Area in Acres.	Description.
		2791·184	*Brought forward.*
XCVII. 15.	188	6·099	Arable.
,,	189	30·338	Arable, road, stream, & furze.
,,	190	16·243	Arable, road, & furze.
,,	191	25·391	Arable, roads, & streams.
,,	192	2·813	Furze, roads, & stream.
,,	193	1·298	Wood.
,,	194	33·182	Arable.
,,	195	·668	Private road.
,,	196	·441	House, road, & waste.
,,	197	6·770	Rough pasture, road, stream, &c.
,,	198	30·050	Arable & road.
,,	199	1·002	Houses & gardens.
,,	200	24·738	Arable.
,,	201	22·248	Arable.
,,	202	2·346	Houses, garden, yard, arable, &c.
,,	203	2·629	Arable.
,,	204	1·743	Private road & pond.
,,	205	2·388	Wood.
,,	206	28·422	Arable.
,,	207	·182	Garden.
,,	208	·320	Private road.
,,	209	31·352	Arable, rough pasture, stream, &c.
,,	210	25·463	Arable.
,,	211	1·553	Houses, garden, yard, road, &c.
,,	212	16·347	Arable & slope.
,,	213	15·504	Statute Labor Road.
,,	214	21·701	Arable.
,,	215	·244	House, garden, & waste.
,,	216	1·071	Houses, gardens, & waste.
,,	217	·551	Houses, gardens, & waste.
,,	218	·764	Quarry, rough pasture, stream, &c.
,,	219	30·943	Arable, stream, & slope.
,,	220	13·593	Arable & stream.
,,	221	1·840	Private road.
,,	222	·154	Pond.
,,	223	45·566	Arable & slope.
XCVII. 16.	224	31·628	Arable & road.
,,	225	2·531	Wood.
,,	226	·401	Arable, stream, road, & furze.
,,	227	26·533	Arable.
,,	228	51·731	Arable & road.
,,	229	3·881	Wood, stream, & footpath.
,,	230	15·255	Arable.
,,	231	1·957	Arable.
,,	232	1·516	Houses, garden, wood, road, &c.
,,	233	·513	Houses, garden, arable, road, &c.
,,	234	2·058	Arable.
,,	235	·797	Church & graveyard.
,,	236	2·250	Wood, footpath, & stream.
,,	237	2·983	Houses, road, slope, & waste.
		3381·175	*Carried forward.*

No. of Sheet.	No. on Plan.	Area in Acres.	Description.
		3381·175	*Brought forward.*
XCVII. 16.	238	2·076	Arable & road.
,,	239	3·692	Marsh.
,,	240	11·732	Rough pasture & shingle.
,,	241	68·079	Arable, road, stream, & slope.
,,	242	·932	Orchard.
,,	243	13·335	Orchard, streams, & house.
,,	244	19·223	Arable & slope.
,,	245	1·263	Wood.
,,	246	·761	Private road.
,,	247	19·367	Wood, footpath, & furze.
,,	248	2·704	Rough pasture & furze.
,,	249	3·822	Wood.
,,	250	·321	House, garden, & waste.
,,	251	·663	Arable, pond, & slope.
,,	252	28·867	Arable.
,,	253	14·940	Arable.
,,	254	6·340	Wood, road, & stream.
,,	255	15·564	Arable, road, & stream.
,,	256	·167	Houses, yard, & waste.
,,	257	5·046	Statute Labor Road.
,,	258	·970	Houses, yard, garden, & waste.
,,	259	25·176	Arable & stream.
,,	260	4·749	Rough pasture.
,,	261	1·130	Rough pasture & shingle.
,,	262	2·396	Rough pasture.
,,	263	1·626	Shingle.
,,	264	1·457	Rough pasture & shingle.
,,	265	21·724	River Earn.
,,	266	8·325	Arable, road, & stream.
,,	267	7·258	Arable, road, & slope.
,,	268	5·407	Arable, road, & stream.
,,	269	14·354	Arable.
,,	270	·416	Houses, garden, wood, & stream.
,,	271	60·421	Wood & road.
,,	272	16·293	Arable.
,,	273	1·192	Private road & pond.
,,	274	9·871	Arable.
,,	275	2·737	Houses, garden, yard, pond, &c.
,,	276	1·464	Arable.
,,	277	6·472	Arable.
,,	278	1·013	Rough pasture, road, & slope.
,,	279	42·061	Arable, rough pasture, road, &c.
,,	280	12·264	Arable.
,,	281	·280	Public road (part of).
,,	282	1·645	Rough pasture, furze, road, &c.
,,	283	10·452	Arable.
,,	284	·377	Statute Labor Road.
,,	285	2·862	Arable.
,,	286	2·259	Scottish Central Railway.
,,	287	·178	House & garden.
		3866·898	*Carried forward.*

No. of Sheet.	No. on Plan.	Area in Acres.	Description.
		3866·898	*Brought forward.*
XCVII. 16.	288	·478	Arable.
,,	289	·236	Statute Labor Road.
,,	290	11·132	Arable.
,,	291	7·953	Arable & shingle.
,,	292	1·340	Rough pasture, road, & footpath.
CIX. 2.	293	6·737	Wood, road, & stream.
,,	294	24·383	Arable, road, &c.
,,	295	7·666	Arable, &c. (Beech Rounall).
,,	296	2·562	Arable.
,,	297	1·657	Arable.
CIX. 3.	298	1·648	Houses, wood, stream, road, &c.
,,	299	17·676	Ornamental ground.
,,	300	1·694	Dupplin Castle, &c.
,,	301	1·583	Wood.
,,	302	7·880	Ornamental ground.
,,	303	18·626	Arable & pond.
,,	304	18·699	Arable.
,,	305	21·781	Arable, quarry, & sheepfold.
,,	306	·251	Wood (island).
,,	307	2·879	Wood (island).
,,	308	7·159	Wood.
,,	309	15·186	Arable & sheepfold.
,,	310	7·683	Ornamental ground.
,,	311	2·956	House & ornamental ground.
,,	312	21·302	Arable, wood, & stream.
,,	313	9·619	Wood & road.
,,	314	16·214	Wood, road, & stream.
,,	315	·670	House, road, & arable.
,,	316	4·587	Arable, rough pasture, & stream.
,,	317	·090	Graveyard.
,,	318	·969	Wood, stream, & rough pasture.
,,	319	1·530	Island, rough pasture, & stream.
,,	320	12·180	Arable.
,,	321	·369	Wood.
,,	322	3·220	Arable.
,,	323	1·308	Houses, gardens, stream, & waste.
,,	324	·208	Rough pasture (island).
,,	325	·132	Island.
,,	326	2·768	Middle Island.
,,	327	23·002	Wood, rough pasture, road, &c.
,,	328	29·802	River Earn (part of) & islands.
,,	329	·152	Island.
,,	330	2·085	Bog Pool (water).
,,	331	13·895	Arable & slope.
,,	332	6·906	Rough pasture & furze.
,,	333	8·274	Rough pasture & furze.
,,	334	4·311	Arable.
		4220·336	

RECAPITULATION.

Area in Acres.	4113·952	Land.
	48·796	Public roads.
	2·259	Railway.
	55·329	Water.
	4220·336	Total area of the Ph. of Aberdalgie, in the Co. of Perth.

INDEX TO PLACES

IN THE

PARISH OF ABERDALGIE,

IN THE

COUNTY OF PERTH.

Name of Place.	No. of Sheet. 6 inch scale.	No. of Sheet. 25·344 in. scale.	Descriptive Remarks.
Aberdalgie Wood.	XCVII.	16	
Aberdalgie House, on the site of Aberdalgie Castle.	,,	16	
Butter Well.	,,	11	
Broxden.	,,	12	A farmsteading.
Brox Den.	,,	12	
Broxden Wood.	,,	12	
Brachman Quarry.	,,	14	
Brachman Park.	,,	14	
Backhill Wood.	,,	15	
Beech Rounall.	CIX.	2	
Backhill Park.	XCVII.	15	
Bog Pool.	CIX.	3	
Cotton.	XCVII.	11	A farmsteading.
Cotton Cottages.	,,	11	
Cotton Wood.	,,	11	
Coldwells Wood.	,,	11	
Crossgate Lodge.	,,	14	
Cotton Burn.	,,	15	
Coldstream.	,,	15	A farmsteading.
Coldstream Burn.	,,	15	
Coldwells.	,,	15	An old farm house occupied as a cothouse.
City Wood.	,,	16	
Church.	,,	16	
Cross Park.	CIX.	2	
Dupplin Castle.	,,	3	
Dupplin Den.	,,	3	
Den Park.	,,	3	
Dupplin Church (site of).	,,	3	
East Lamberkine.	XCVII.	11	A farmsteading.
East Lamberkine.	,,	12	A farmsteading.
East Munday Muir.	,,	15	A plantation.
East Lodge.	,,	15	
East Mains of Aberdalgie.	,,	15	A farmsteading.
Forebrae Park.	CIX.	3	
Gallowspark Wood.	XCVII.	12	

Name of Place.	No. of Sheet. 6 inch scale.	No. of Sheet. 25·344 in. scale.	Descriptive Remarks.
Howlet Ha'.	XCVII.	11	A small cottage.
Harlay Point.	,,	15	A junction of three avenues.
Harlaypoint Wood.	,,	15	
Lamberkine Quarry.	,,	11	
Lamberkine Wood.	,,	11	
Lawn Park.	,,	15	
Mid Lamberkine.	,,	11	A farmsteading.
Minkie Moss.	,,	12	
Milltown Burn.	,,	15	
Milltown Den.	,,	15	
Milltown of Aberdalgie.	,,	15	A hamlet or cluster of houses.
Munday.	,,	15	A farmsteading.
Manse.	,,	16	
Middle Island.	CIX.	3	
North Lodge.	XCVII.	15	
Newmill.	CIX.	3	Two small cottages, a saw mill, joiners workshop, &c.
Newmill Park.	,,	3	
Newmillhaugh Plantation.	,,	3	
Old Gallows Road.	XCVII.	7	
Oliphant's Monument, 1329.	,,	16	
Old Glebe Park.	CIX.	3	
Patterton Park.	,,	3	
River Earn.	,,	3	
Swine's Quarry.	XCVII.	15	
Shaw Braes.	,,	15	
Supposed site of Camp Castle.	,,	15	
Sauchie.	,,	15	A farmsteading.
Site of Church.	,,	16	
Scottish Central Railway.	,,	16	
Supposed site of the Battle of Dupplin, 1332.	CIX.	2	
South Lodge.	,,	3	
Salmon Cruives.	,,	3	
The Octagon.	XCVII.	15	A junction of six avenues.
Upper Den.	,,	14	
Upper Island.	CIX.	3	
West Lamberkine.	XCVII.	7	A farmsteading.
West Lamberkine Wood.	,,	11	
Windyedge Plantation.	,,	11	

Name of Place.	No. of Sheet.		Descriptive Remarks.
	6 inch scale.	25·344 in. scale.	
Windyedge Curling Pond.	XCVII.	11	
Windyedge.	,,	15	A farmsteading.
West Munday Muir.	,,	15	A plantation.
Woodhead of Aberdalgie.	,,	16	A farmsteading.
Woodhead Cottage.	,,	16	
Yeomanry Park.	CIX.	3	

AGENTS FOR THE SALE

OF THE

ORDNANCE PLANS.

ENGLAND.

London	Mr. J. Arrowsmith, 10, Soho Square, W. Messrs. Letts, Son, & Co., 8, Royal Exchange, E.C. Messrs. Longman & Co., Paternoster Row, E.C. Mr. E. Stanford, 6, Charing Cross, S.W. Messrs. Vacher & Son, 29, Parliament Street, S.W. Messrs. Webster & Co., 60, Piccadilly, W. Messrs. G. Philip & Son, 32, Fleet Street, E.C.; & L'pool. Mr. J. Wyld, Charing Cross. Dr. J. J. Whitty, C.E., 35, Parliament Street, S.W.
Appleby	Mr. J. Whitehead.
Alnwick	Mr. M. Smith.
Bath	Messrs. Sims & Son.
Birmingham	Messrs. Napper & Wright
Beverley	Mr. John Kemp.
Bolton	Mr. H. Bradbury.
Bristol	Mr. John Lavars.
Bishop Auckland	Mr. M. Braithwaite.
Barnard Castle	Messrs. J. & R. W. Atkinson.
Cleveland, Yorkshire	Mr. George Dixon.
Cardiff	Mr. Hugh Bird.
Carlisle	Messrs. Thurnam & Sons.
Coventry	Mr. Edward Wright.
Chelmsford	Mr. Thomas B. Arthy.
Darlington	Mr. H. Penney.
Durham	Mr. George Andrews.
Fareham	Mr. George Sutton.
Gloucester	Messrs. G. J. Wait & Co.
Great Ayton, nr. Stokesley, Yorkshire	Mr. G. Dixon.
Hartlepool	Messrs. Pearson & Co.
Huddersfield	Mr. A. L. Peace.
Hull	Mr. J. W. Leng.
Kirkby Lonsdale	Mr. R. Morphet.
Kendal	Mr. T. Atkinson.
Keswick	Mr. James Mavo.
Liverpool	Messrs. G. Philip & Son. Messrs. Webb & Hunt. Mr. J. R. Isaac.
Leeds	Mr. J. Smith.
Longton	Mr. F. S. Wright.
Longport, Staff.	Mr. Evans.
Malton	Mr. H. Smithson.
Manchester	Mr. G. Simms. Mr. W. T. Hansbrow, 59, King Street
North Shields	Messrs. Phillipson & Hare.
Norwich	Mr. H. Pigg.

NEWCASTLE.....	Mr R Turner.
NOTTINGHAM	Mr. R. Sutton.
OLDHAM	Mr. John Hirst.
OXFORD	Messrs. Spiers & Son.
PENRITH.....	Mr. B. T. Sweeten.
PORTSMOUTH	Mr. W. H. Charpentier.
PLYMOUTH	Mr. J. Land.
PRESTON	Mr. R. Veevers.
READING.....	Mr. G. Lovejoy.
ROCHDALE	Mr. E. Wrigley.
RICHMOND, Yorkshire	Mr. J. Bell.
RIPON	Messrs. Johnston & Co.
SCARBOROUGH....	Mr. S. W. Theakstone.
SETTLE	Mr. J. Wildman.
SHEFFIELD.....	Mr. H. Pawson.
SWANSEA.....	Mr. E. Pearce.
STOCKTON-ON-TEES	Messrs. Jennett & Co.
SOUTHAMPTON ..	Mr. W. Sharland.
SUNDERLAND	Mr. W. H. Hills.
THIRSK	Mr. W. Bransby.
ULVERSTON.....	Mr. Soulby.
WAKEFIELD	Messrs. Hicks & Allen.
WIGAN	Mr. S. G. Bucknall.
WHITEHAVEN....	Messrs. Callender & Dixon.
WINDERMERE....	Mr. J. Garnett.
YORK	Mr. J. Glaisby.

SCOTLAND.

EDINBUBGH.....	Messrs. Johnston, 4, St. Andrew Square. Messrs. Black, North Bridge. Mr. T. C. Jack, Princes Street.
AYR	Mr. John Dick.
ABERDEEN	Messrs. Keith & Gibb.
AIRDRIE, Lanarksh	Mr. Thomas Forsyth.
ANNAN.....	Mr. William Cuthbertson.
BATHGATE	Mr. J. Johnston.
CUPAR	Mr. S. Robinson.
DUMFRIES	Mr. Sinclair.
DUNFERMLINE ..	Messrs. Miller & Son.
DUNSE	Mr. George Johnston.
DUNDEE	Mr. C. D. Chalmers.
GLASGOW.....	Messrs. J. Smith & Son. Messrs. J. Lumsden & Son.
HADDINGTON	Mr. J. Millen.
HAWICK	Mr. William Syme.
JEDBURGH	Messrs. A. & W. Easton.
KIRKCALDY.....	Mr. J. J. Wilson.
KIRKCUDBRIGHT..	Mr. J. Nicholson.
KELSO	Mr. J. H. Rutherford.
LINLITHGOW	Mr. A. Waldie.
NEWTON STEWART	Miss A. Watson.
MOFFAT	Mr. William Muir.
PERTH.....	Mrs. C. Paton.
PEEBLES	Mr. R. Stirling.
PAISLEY	Mr. William McIntyre.
SELKIRK	Mr. G. Lewis.
STIRLING.....	Mr. Robert S. Shearer.

IRELAND.

Dublin	Messrs. Hodges & Smith, Grafton Street. Messrs. Brassington & Gale, 6, Bachelor's Walk. Dr. J. J. Whitty, C.E.; and at London. Messrs. Thom & Son, 87 & 88, Abbey Street.
Armagh	Mr. John McWatters.
Athlone	Mr. James Martin.
Belfast	Mr. James Magill.
Cork	Mr. Francis Guy.
Carlow	Mr. Thomas Edwards.
Cavan	Mr. John Fegan.
Clonmell	Mr. James O'Neill.
Drogheda	Mr. Michael Daly.
Enniskillen	Mr. William Trimble.
Galway	Mr. Thomas Croker.
Kilkenny	Mr. William Nicholson.
Londonderry	Mr. Hempton.
Mallow	Mr. Joseph Johns.
Mullingar	Mr. Sampson Wallis.
Newry	Mr. Robert Greer.
Omagh	Mr. John Nelis.
Waterford	Mr. Thomas S. Harvey.
Wexford	Mr. F. S. Davis.

ORDNANCE SURVEY OF SCOTLAND.

BOOK OF REFERENCE TO THE PLAN

OF THE

PARISH OF ABERDOUR (DETACHED),

IN THE

COUNTY OF ABERDEEN,

CONTAINING 1482·112 ACRES.

MAJOR-GENERAL SIR HENRY JAMES, R.E., F.R.S., F.G.S., &c.,
SUPERINTENDENT OF THE SURVEY.

LONDON:
PRINTED BY GEORGE E. EYRE AND WILLIAM SPOTTISWOODE,
PRINTERS TO THE QUEEN'S MOST EXCELLENT MAJESTY.
FOR HER MAJESTY'S STATIONERY OFFICE.

1871.

Price One Shilling.

[7142.—50.—5/71.]

the
ately
al to

each

ok.

e in-

·4.

con-
ɔuble
the

cales

W

T

T

x

ent

C.F.
T.C.
.W.
Def.
T.S.

the

PA

EXPLANATORY REMARKS.

The scale of the Parish Plans is the 1-2500th of the actual length on the ground, and is equal to 25·344 inches to a mile, which is very approximately equal to one square inch to one acre, the square of 1·0018 inch being equal to one acre.

The length of each sheet is 1½ miles, and the width 1 mile, the area of each sheet is therefore 960 acres.

Each enclosure has a reference number to the area which is given in this Book.

The Braces (*f*) on the plans are to indicate that the spaces so braced are included under the same reference number.

The Altitudes in feet above the Mean Level of the Sea are written thus—31·4.

The Scale of the Plans of the County is 6 inches to a mile, and each sheet contains the same area as 16 sheets of the Parish Plans. There is therefore a double reference number to each sheet, as VI. 9., the Roman Numerals referring to the County Plans, the Arabic Figures to the Parish Plans.

The following are the characters employed on the Ordnance Plans on the Scales of 1–2500, and 6 inches to a mile :—

County Names	C	Hundreds or Wards	W
Parishes	P	Townships	T
Extra Parochial	E	Division of Townships	T

Antiquities ..... ROMAN / Druidical or Saxon / Norman or Subsequent

The descriptions of the boundaries are shown by the following initials :—

Centre of Stream	*C.S.*	Centre of Fence	*C.F.*
Centre of Road	*C.R.*	Top of Cop	*T.C.*
Side of Stream or Drain	*S.S.* or *S.D.*	Centre of Wall	*C.W.*
Root of Hedge	*R.H.*	Defaced	*Def.*
Face of Wall	*F.W.*	Track of Stream	*T.S.*

Undefined ..... *Und.*

Where a change occurs in the boundaries, the symbol [o—o] is used to show the part at which the change takes place.

N.B.—To convert Decimal Fractions of an Acre into Roods and Perches, multiply the decimal first by 4 and then by 40, preserving the same number of decimals in the product.

Examples—

	Acres.		Acres.
	633·357		527·013
	4		4
	1·428		·052
	40		40
A. R. P.		A. R. P.	
633 1 17	17·120	527 0 2	2·080

TABLE

FOR CONVERTING DECIMAL PARTS OF AN ACRE INTO ROODS AND PERCHES.

Perch.	0 Rood.	1 Rood.	2 Roods.	3 Roods.	Perch.	0Rood.	1 Rood.	2 Roods.	3 Roods.
0	·000	·250	·500	·750	21	·131	·381	·631	·881
1	·006	·256	·506	·756	22	·137	·387	·637	·887
2	·012	·262	·512	·762	23	·144	·394	·644	·894
3	·019	·269	·519	·769	24	·150	·400	·650	·900
4	·025	·275	·525	·775	25	·156	·406	·656	·906
5	·031	·281	·531	·781	26	·162	·412	·662	·912
6	·037	·287	·537	·787	27	·169	·419	·669	·919
7	·044	·294	·544	·794	28	·175	·425	·675	·925
8	·050	·300	·550	·800	29	·181	·431	·681	·931
9	·056	·306	·556	·806	30	·187	·437	·687	·937
10	·062	·312	·562	·812	31	·194	·444	·694	·944
11	·069	·319	·569	·819	32	·200	·450	·700	·950
12	·075	·325	·575	·825	33	·206	·456	·706	·956
13	·081	·331	·581	·831	34	·212	·462	·712	·962
14	·087	·337	·587	·837	35	·219	·469	·719	·969
15	·094	·344	·594	·844	36	·225	·475	·725	·975
16	·100	·350	·600	·850	37	·231	·481	·731	·981
17	·106	·356	·606	·856	38	·237	·487	·737	·987
18	·112	·362	·612	·862	39	·244	·494	·744	·994
19	·119	·369	·619	·869	40	·250	·500	·750	1·000
20	·125	·375	·625	·875					

PARISH OF ABERDOUR—(Detached),

IN THE

COUNTY OF ABERDEEN—(Eastern Division).

No. on Plan.	Area in Acres.	Remarks.	No. on Plan.	Area in Acres.	Remarks.
1	1·632	Rough heathy pasture, &c.	33	4·940	Arable.
			34	·959	Arable, &c.
2	10·590	Arable, &c.	35	·065	Houses, garden, &c.
3	4·995	Arable, &c.	36	112·583	Moss, &c.
4	8·772	Rough heathy pasture.	37	9·548	Arable.
			38	28·735	Arable.
5	16·105	Arable, &c.	39	·999	Occupation road.
6	·283	Houses, gardens, &c.	40	33·689	Arable, &c.
7	20·948	Arable.	41	35·601	Arable, &c.
8	4·590	Rough heathy pasture, &c.	42	7·267	Arable.
			43	·421	Dam.
9	16·837	Arable, &c.	44	29·792	Rough heathy pasture, &c.
10	·278	Houses, garden, &c.			
11	23·053	Arable, &c.	45	28·487	Arable, &c.
12	5·547	Arable, &c.	46	·221	Houses, garden, &c.
13	·326	Occupation road.	47	45·341	Rough heathy pasture, &c.
14	27·902	Arable, &c.			
15	2·571	Rough heathy pasture.	48	8·701	Arable, &c.
			49	16·630	Rough heathy pasture.
16	39·632	Rough heathy pasture, &c.	50	5·064	Arable, &c.
17	19·870	Arable, &c.	51	·631	House, &c.
18	·178	Houses, garden, &c.	52	8·896	Arable, &c.
19	·079	Houses, &c.	53	7·040	Arable, &c.
20	9·917	Arable, &c.	53a	·273	House, &c.
21	4·285	Rough heathy pasture, &c.	54	21·445	Arable, &c.
			55	60·875	Rough heathy pasture, &c.
22	2·372	Rough heathy pasture, &c.	56	23·833	Rough heathy pasture, &c.
23	·155	Houses, &c.			
24	3·865	Arable, &c.	57	30·256	Arable, &c.
25	·250	Houses, gardens, &c.	58	10·007	Arable, &c.
26	·171	House, garden, &c.	59	9·582	Arable, &c.
27	12·661	Arable, &c.	60	6·747	Public road.
28	·315	Houses, garden, &c.	61	·088	House, &c.
29	6·854	Arable, &c.	62	10·582	Arable, &c.
30	7·124	Arable, &c.	63	13·095	Arable, &c.
31	3·377	Arable, &c.	64	6·097	Rough heathy pasture, &c.
32	3·858	Arable, &c.			

No. on Plan.	Area in Acres.	Remarks.	No. on Plan.	Area in Acres.	Remarks.
65	4·404	Arable, &c.	113	4·927	Rough heathy pasture, &c.
66	6·549	Arable, &c.	114	1·222	Rough pasture.
67	2·803	Arable, &c.	115	31·301	Arable, &c.
68	5·866	Arable, &c.	116	14·881	Arable, &c.
69	3·828	Arable, &c.	117	6·529	Arable, &c.
70	·297	Meadow, &c.	118	3·232	Arable.
71	5·317	Arable.	119	3·501	Arable.
72	29·441	Rough heathy pasture, &c.	120	2·989	Arable, &c.
73	12·204	Arable.	121	1·719	Arable, &c.
74	7·622	Arable.	122	1·007	Arable.
75	7·546	Arable.	123	2·398	Arable, &c.
76	7·314	Arable, &c.	124	·487	Houses, garden, &c.
77	10·516	Arable, &c.	125	·966	Arable, &c.
78	15·944	Arable.	126	2·792	Arable, &c.
79	23·897	Arable, &c.	127	·062	House and garden.
80	10·839	Rough heathy pasture, &c.	128	1·478	Rough pasture, &c.
			129	2·265	Rough pasture, &c.
81	·223	Occupation road.	130	2·962	Arable, &c.
82	·570	Houses, gardens, &c.	131	1·865	Public road.
83	2·740	Arable.	132	1·315	Arable, &c.
84	1·698	Arable.	133	14·788	Arable, &c.
85	1·994	Arable.	134	·338	Houses, garden, &c.
86	3·900	Pasture.	135	3·380	Arable.
87	1·621	Stream (Gonar Burn).	136	3·554	Arable, &c.
88	·660	Occupation road.	137	3·009	Arable.
89	8·839	Arable, &c.	138	3·718	Arable, &c.
90	5·873	Arable, &c.	139	5·423	Arable, &c.
91	8·160	Arable.	140	·323	House, gardens, &c.
92	7·106	Arable.	141	9·443	Arable, &c.
93	11·322	Arable, &c.	142	1·871	Houses, garden, &c.
94	14·603	Arable.	143	26·947	Arable, &c.
95	·840	Occupation road.	144	11·575	Arable.
96	·966	Houses, garden, &c.	145	25·534	Arable, &c.
97	16·170	Arable.	146	2·830	North Ugie Water (part of).
98	·451	Occupation road.			
99	13·105	Arable.	147	2·080	Rough pasture.
100	1·279	Rough pasture, &c.	148	·397	Occupation road.
101	4·994	Arable.	149	10·933	Arable, &c.
102	·421	Occupation road.	150	7·448	Arable.
103	26·468	Arable.	151	1·565	Wood.
104	10·208	Rough pasture, &c.	152	11·768	Arable, &c.
105	9·258	Arable, &c.	153	10·460	Arable, &c.
106	9·886	Arable.	154	1·077	Meadow.
107	6·574	Arable, &c.	155	9·742	Arable, &c.
108	1·425	Houses, garden, &c.	156	12·545	Arable, &c.
109	9·815	Rough heathy pasture, &c.	157	1·230	Wood.
			158	11·618	Arable, &c.
110	·221	Dam.	159	·230	Stream (part of).
111	12·084	Arable.			
112	14·645	Arable, &c.		1482·112	

RECAPITULATION.

Area in Acres.	
1468·177	Land.
8·612	Public roads.
5·323	Water.
1482·112	Area of the Parish of Aberdour (Detached), in the County of Aberdeen.

INDEX TO PLACES

IN THE

PARISH OF ABERDOUR—(DETACHED).

COUNTY OF ABERDEEN.

Name of Place.	No. of Sheet.		Name of Place.	No. of Sheet.	
	6-inch scale.	25·344 in. scale.		6-inch scale.	25·344 in. scale.
Auchmacleddie -	VII.	10	Moss-side of Auchmacleddie -	VII.	6
Auchentumb -	,,	,,	Middlemuir -	,,	9
Braco - -	,,	,,	Nether Auchmacleddie -	,,	10
Greens of Auchmacleddie -	,,	,,	Nether Braco -	,,	11
Hillhead of Auchmacleddie -	,,	6	West Braco -	,,	10
Hillhead of Auchentumb -	,,	,,			

LONDON:
Printed by GEORGE E. EYRE and WILLIAM SPOTTISWOODE,
Printers to the Queen's most Excellent Majesty.
For Her Majesty's Stationery Office.

ORDNANCE SURVEY OF SCOTLAND.

BOOK OF REFERENCE TO THE PLAN

OF THE

PARISH OF ABERDOUR,

IN THE

COUNTY OF ABERDEEN,

CONTAINING 14193·202 ACRES.

MAJOR-GENERAL SIR HENRY JAMES, R.E., F.R.S., F.G.S., &c.,
SUPERINTENDENT OF THE SURVEY.

LONDON:
PRINTED BY GEORGE E. EYRE AND WILLIAM SPOTTISWOODE,
PRINTERS TO THE QUEEN'S MOST EXCELLENT MAJESTY.
FOR HER MAJESTY'S STATIONERY OFFICE.

1871.

Price Two Shillings.

[7142.—50.—12/71.]

the
ely
to

ıch

k.

in-

4.

on-
ıble
the

ıles

W

T

T

ı

ent

J.F.
T.C.
.W.
Def.
T.S.

the

ORDNANCE SURVEY OF SCOTLAND

PARISH OF ABERDOUR

ABERDEENSHIRE

INDEX TO THE SHEETS

Published on the Scale of $\frac{1}{2500}$ or 25·344 Inches to a Mile

Scale of this Index One Inch to a Mile

EXPLANATORY REMARKS.

The scale of the Parish Plans is the 1-2500th of the actual length on the ground, and is equal to 25·344 inches to a mile,* which is very approximately equal to one square inch to one acre, the square of 1·0018 inch being equal to one acre.

The length of each sheet is 1½ miles, and the width 1 mile, the area of each sheet is therefore 960 acres.

Each euclosure has a reference number to the area which is given in this Book.

The Braces (*f*) on the plans are to indicate that the spaces so braced are included under the same reference number.

The Altitudes in feet above the Mean Level of the Sea are written thus—31·4.

The Scale of the Plans of the County is 6 inches to a mile, and each sheet contains the same area as 16 sheets of the Parish Plans. There is therefore a double reference number to each sheet, as VI. 9., the Roman Numerals referring to the County Plans, the Arabic Figures to the Parish Plans.

The following are the characters employed on the Ordnance Plans ou the Scales of 1–2500, and 6 inches to a mile :—

County Names	C	Hundreds or Wards	W
Parishes	P	Townships	T
Extra Parochial	E	Division of Townships	T

Antiquities ..... { ROMAN / Druidical or Saxon / Norman or Subsequent

The descriptions of the boundaries are shown by the following initials :—

Centre of Stream	*C.S.*	Centre of Fence	*C.F.*
Centre of Road	*C.R.*	Top of Cop	*T.C.*
Side of Stream or Drain	*S.S.* or *S.D.*	Centre of Wall	*C.W.*
Root of Hedge	*R.H.*	Defaced	*Def.*
Face of Wall	*F.W.*	Track of Stream	*T.S.*

Undefined ..... *Und.*

Where a change occurs in the boundaries, the symbol [o—o] is used to show the part at which the change takes place

* Or 3·157 chains to an inch.

N.B.—To convert Decimal Fractions of an Acre into Roods and Perches, multiply the decimal first by 4 and then by 40, preserving the same number of decimals in the product.

Examples—

A.	R.	P.	Acres.	A.	R.	P.	Acres.
			633·357				527·013
			4				4
			1·428				·052
			40				40
633	1	17	17·120	527	0	2	2·080

TABLE

FOR CONVERTING DECIMAL PARTS OF AN ACRE INTO ROODS AND PERCHES.

Perch.	0 Rood.	1 Rood.	2 Roods.	3 Roods.	Perch.	0 Rood.	1 Rood.	2 Roods.	3 Roods.
0	·000	·250	·500	·750	21	·131	·381	·631	·881
1	·006	·256	·506	·756	22	.137	·387	·637	·887
2	·012	·262	·512	·762	23	·144	·394	·644	·894
3	·019	·269	·519	·769	24	·150	·400	·650	·900
4	·025	·275	·525	·775	25	·156	·406	·656	·906
5	·031	·281	·531	·781	26	·162	·412	·662	·912
6	·037	·287	·537	·787	27	·169	·419	·669	·919
7	·044	·294	·544	·794	28	·175	·425	·675	·925
8	·050	·300	·550	·800	29	·181	·431	·681	·931
9	·056	·306	·556	·806	30	·187	·437	·687	·937
10	·062	·312	·562	·812	31	·194	·444	·694	·944
11	·069	·319	·569	·819	32	·200	·450	·700	·950
12	·075	·325	·575	·825	33	·206	·456	·706	·956
13	·081	·331	·581	·831	34	·212	·462	·712	·962
14	·087	·337	·587	·837	35	·219	·469	·719	·969
15	·094	·344	·594	·844	36	·225	·475	·725	·975
16	·100	·350	·600	·850	37	·231	·481	·731	·981
17	·106	·356	·606	·856	38	·237	·487	·737	·987
18	·112	·362	·612	·862	39	·244	·494	·744	·994
19	·119	·369	·619	·869	40	·250	·500	·750	1·000
20	·125	·375	·625	·875					

PARISH OF ABERDOUR,

IN THE

COUNTY OF ABERDEEN.

No. on Plan.	Area in Acres.	Remarks.
1	·388	Tore Burn (part of).
2	·975	Houses, gardens, &c.
3	·099	Garden.
4	1·922	Arable.
5	2·904	Arable, &c.
6	5·722	Rough pasture, &c.
7	·503	Rough pasture, &c.
8	·333	Garden.
9	14·959	Arable, &c.
10	·268	House, &c.
11	10·618	Rough pasture, &c.
12	2·581	Village of Pennan.
13	·688	Harbour (foreshore).
14	5·176	Houses, gardens, &c.
15	38·775	Arable, &c.
16	28·340	Arable, &c.
17	·132	Pool.
18	13·770	Arable, &c.
19	154·490	Rough pasture, &c.
20	1·510	Houses, &c.
21	5·770	Arable.
22	·627	Road.
23	·369	Houses, rough pasture, &c.
24	5·148	Arable, &c.
25	3·161	Houses, &c.
26	56·765	Arable, &c.
27	2·243	Pasture.
28	94·783	Rough pasture, &c.
29	·288	Pasture.
30	5·308	Rough pasture, &c.
31	11·354	Arable, &c.
32	4·072	Arable, &c.
33	·224	Road.
34	·300	Houses, garden, &c.
35	50·181	Rough pasture, &c.
36	7·471	Arable, &c.
37	·364	Arable.
38	·178	House, garden, &c.
39	7·281	Arable, &c.
40	4·150	Arable, &c.
41	7·952	Arable.
42	8·960	Arable, &c.
43	7·203	Arable, &c.
44	6·032	Arable, &c.
45	·672	Houses, garden, &c.
46	17·402	Arable, &c.
47	4·872	Arable, &c.
48	·262	Houses, garden, &c.
49	10·729	Arable, &c.
50	4·614	Arable.
51	8·869	Arable.
52	30·096	Rough heathy pasture.
53	25·622	Arable, &c.
54	5·319	Arable.
55	4·025	Arable, &c.
56	3·829	Arable.
57	21·279	Arable, &c.
58	4·406	Rough pasture, &c.
59	2·155	Arable, &c.
60	2·701	Arable, &c.
61	8·368	Arable, &c.
62	1·153	Arable.
63	1·468	Houses, gardens, &c.
64	11·579	Arable, &c.
65	6·171	Arable, &c.
66	9·963	Arable, &c.
67	1·370	Houses, garden, &c.
68	3·588	Arable, &c.
69	3·943	Arable, &c.
70	3·657	Arable.
71	·237	Road.
72	4·540	Arable, &c.
73	5·056	Arable, &c.
74	15·999	Arable, &c.
75	·411	Rough pasture, &c.
76	9·214	Arable, &c.

No. on Plan.	Area in Acres.	Remarks.
77	6·723	Arable, &c.
78	1·290	Rough pasture, &c.
79	1·097	Arable.
80	·569	Arable.
81	13·131	Rough pasture, &c.
82	6·607	Rough pasture, &c.
83	59·732	Arable.
84	36·683	Arable.
85	·366	Houses, garden, &c.
86	21·100	Arable, &c.
87	28·046	Rough pasture, &c.
88	11·014	Arable.
89	22·453	Arable, &c.
90	7·376	Arable, &c.
91	29·824	Arable.
92	·639	Arable.
93	24·644	Arable.
94	2·460	Arable.
95	·759	Houses, garden, &c.
96	85·854	Arable, &c.
97	2·379	Houses, gardens, &c.
98	·119	Dam.
99	5·858	Arable, &c.
100	66·594	Arable, &c.
101	6·863	Arable.
102	12·651	Arable.
103	2·073	Houses, gardens, &c.
104	4·808	Arable.
105	1·229	Arable, &c.
106	7·470	Arable.
107	2·485	Arable, &c.
108	5·012	Arable.
109	·935	Rough pasture, &c.
110	·574	Rough pasture, &c.
111	9·781	Arable.
112	2·649	Rough pasture, &c.
113	2·646	Rough pasture, &c.
114	5·763	Arable.
115	·702	Houses, garden, &c.
116	55·487	Arable, &c.
117	5·067	Arable.
118	7·055	Arable.
119	8·450	Rough heathy pasture, &c.
120	20·725	Arable, &c.
121	·340	Gardens, &c.
122	19·940	Arable, &c.
123	11·817	Arable, &c.
124	5·050	Arable.
125	·156	Old gravel pit, &c.
126	7·603	Arable, &c.
127	9·876	Arable, &c.
128	·726	Arable, &c.
129	3·782	Arable.
130	4·310	Arable, &c.
131	2·464	Rough pasture, &c.
132	·126	Rough pasture, &c.
133	17·031	Arable.
134	·061	House, garden, &c.
135	·044	House, &c.
136	12·887	Arable, &c.
137	·342	Road.
138	4·226	Arable.
139	·260	Marsh, rough pasture, &c.
140	23·304	Arable.
141	2·546	Arable.
142	27·790	Arable, &c.
143	16·071	Road.
144	20·743	Arable, &c.
145	·022	House.
146	1·508	Arable.
147	74·654	Rough heathy pasture, &c.
148	3·603	Arable, &c.
149	·283	Dam.
150	·249	Houses, gardens, &c.
151	6·514	Arable, &c.
152	·376	Houses, garden, &c.
153	13·996	Arable, &c.
154	6·158	Arable, &c.
155	16·570	Arable, &c.
156	14·910	Arable, &c.
157	22·477	Arable, &c.
158	2·139	Arable.
159	19·125	Arable, &c.
160	·407	Houses, garden, &c.
161	1·114	Rough pasture, &c.
162	1·400	Arable, &c.
163	27·325	Arable, &c.
164	20·414	Arable, &c.
165	19·523	Arable, &c.
166	142·524	Foreshore.
167	12·104	Arable.
168	15·879	Rough heathy pasture, &c.
169	·388	Dam.
170	2·399	Rough pasture, &c.
171	29·528	Arable, &c.
172	16·227	Rough heathy pasture, &c.
173	·198	Dam.
174	7·179	Arable, &c.
175	1·325	Houses, gardens, &c.

No. on Plan.	Area in Acres.	Remarks.	No. on Plan.	Area in Acres.	Remarks.
176	69·974	Arable, &c.	226	35·233	Rough pasture, &c.
177	9·313	Arable, &c.	227	7·363	Arable, &c.
178	14·075	Arable, &c.	228	28·480	Arable, &c.
179	35·758	Arable, &c.	229	1·841	Houses, &c.
180	8·385	Arable, &c.	230	8·799	Arable.
181	3·618	Pasture, &c.	231	6·809	Arable.
182	7·917	Arable, &c.	232	4·797	Arable, &c.
183	5·716	Arable, &c.	233	·214	Dam.
184	4·495	Rough pasture, &c.	234	3·574	Arable, &c.
185	2·154	Arable, &c.	235	9·017	Arable.
186	·469	Arable, &c.	236	1·752	Road.
187	1·977	Arable.	237	34·823	Rough pasture, &c.
188	·131	Houses, &c.	238	6·791	Arable.
189	·755	Road.	239	9·733	Arable.
190	·568	Dam.	240	9·924	Arable.
191	88·064	Rough heathy pasture, &c.	241	8·392	Arable, &c.
			242	14·001	Arable.
192	2·411	Dam.	243	5·777	Arable.
193	44·768	Arable, &c.	244	16·131	Arable, &c.
194	29·636	Arable, &c.	245	·807	Houses, garden, &c.
195	5·923	Arable.	246	4·463	Arable.
196	30·048	Arable, &c.	247	8·548	Arable.
197	10·919	Arable, &c.	248	33·491	Arable, &c.
198	1·264	Dam.	249	8·147	Arable, &c.
199	2·148	Rough pasture, &c.	250	·201	Dam.
200	28·976	Arable, &c.	251	6·974	Arable, &c.
201	15·723	Arable.	252	·224	Houses, &c.
202	·287	Dam.	253	20·073	Arable, &c.
203	1·787	Houses, garden, &c.	254	·190	Houses, &c.
204	·337	House, rough pasture, &c.	255	·630	Houses, garden, &c.
			256	·189	Fold.
205	31·032	Arable, &c.	257	81·668	Arable, &c.
206	6·267	Arable.	258	4·548	Arable.
207	5·150	Houses, gardens, &c.	259	34·108	Arable, &c.
208	7·918	Arable, &c.	260	1·317	Houses, gardens, &c.
209	9·257	Arable.	261	15·639	Arable, &c.
210	·686	House, garden, &c.	262	·670	Houses, garden, &c.
211	·142	Dam.	263	12·480	Arable, &c.
212	1·590	Road.	264	1·330	Houses, garden, &c.
213	9·090	Arable, &c.	265	12·419	Arable.
214	8·898	Arable, &c.	266	29·375	Arable, &c.
215	24·544	Arable, &c.	267	1·055	Arable.
216	10·753	Arable, &c.	268	·397	Houses, gardens, &c.
217	12·216	Rough pasture, &c.	269	40·964	Arable, &c.
218	10·259	Arable, &c.	270	10·221	Arable.
219	·449	Dam, &c.	271	·831	Houses, garden, &c.
220	21·986	Arable.	272	13·015	Arable.
221	3·337	Houses, garden, &c.	273	8·949	Arable.
222	1·158	Arable, &c.	274	9·652	Arable.
223	4·547	Road.	275	14·634	Arable, &c.
224	·322	Gardens, &c.	276	11·065	Road.
225	15·118	Arable.	277	27·714	Arable.

No. on Plan.	Area in Acres.	Remarks.	No. on Plan.	Area in Acres.	Remarks.
278	2·199	Rough heathy pasture.	327	1·102	Houses, &c.
			328	·061	Garden.
279	·995	Arable.	329	2·046	Arable.
280	16·892	Arable, &c.	330	2·602	Arable.
281	·124	Lodge, garden, &c.	331	6·181	Arable.
282	1·135	Arable, &c.	332	10·286	Arable, &c.
283	3·291	Arable, &c.	333	2·062	Arable, &c.
284	21·216	Arable.	334	·148	House, &c.
285	7·179	Arable, &c.	335	8·793	Arable.
286	·210	Houses, &c.	336	4·275	Arable, &c.
287	14·976	Arable, &c.	337	4·577	Arable, &c.
288	9·009	Arable, &c.	338	18·614	Arable.
289	14·036	Arable, &c.	339	·511	House, &c.
290	·348	Road.	340	15·517	Arable.
291	13·960	Arable, &c.	341	16·454	Arable.
292	21·500	Arable, &c.	342	1·122	Road.
293	13·244	Arable.	343	·606	Houses, garden, &c.
294	·313	Houses, garden, &c.	344	9·475	Arable.
295	9·572	Arable, &c.	345	15·559	Arable.
296	12·767	Arable, &c.	346	4·849	Arable, &c.
297	28·608	Arable, &c.	346a	2·156	Arable, &c.
298	·637	Houses, gardens, &c.	347	·109	School, &c.
299	·430	Wood, &c.	348	·142	House and garden.
300	4·827	Arable, &c.	349	1·465	Road.
301	·216	Wood.	350	12·401	Arable.
302	·473	Wood.	351	4·895	Arable, &c.
302a	·672	Road.	352	·617	Houses, garden, &c.
303	9·481	Arable, &c.	353	5·724	Arable, &c.
304	·212	Ornamental ground, house, &c.	354	8·614	Arable.
			355	9·142	Arable, &c.
305	·387	Wood.	356	6·731	Arable.
306	·174	Road.	357	16·534	Arable.
307	7·434	Houses, gardens, &c.	358	13·418	Arable.
308	2·911	Arable, &c.	359	1·272	Arable.
309	15·767	Arable, &c.	360	26·192	Arable, &c.
310	8·210	Arable.	361	·538	Meadow.
311	3·815	Arable.	362	·478	Meadow.
312	9·273	Arable.	363	15·064	Arable, &c.
313	3·935	Arable.	364	·745	Road.
314	13·397	Arable, &c.	365	9·610	Arable, &c.
315	11·039	Arable, &c.	366	27·555	Arable, &c.
316	·592	Meadow, &c.	367	13·088	Arable, &c.
317	·491	Wood.	368	1·773	Road, &c.
318	13·327	Arable, &c.	369	·308	Meadow, &c.
319	10·969	Arable.	370	13·823	Arable, &c.
320	19·558	Arable, &c.	371	·385	House, garden, &c.
321	23·407	Arable, &c.	372	15·670	Arable, &c.
322	·202	Rough pasture, &c.	373	6·613	Arable.
323	10·453	Arable, &c.	374	4·575	Arable.
324	·797	Road.	375	8·219	Arable, &c.
325	1·607	Dam.	376	19·880	Arable, &c.
326	6·284	Arable.	377	3·898	Arable.

No. on Plan.	Area in Acres.	Remarks.
378	·499	Houses, garden, &c.
379	20·348	Arable, &c.
380	26·279	Arable.
381	2·281	Houses, gardens, &c.
382	31·233	Arable, &c.
383	·657	House, garden, &c.
384	·341	Road.
385	·166	Dam.
386	·201	Road.
386a	2·848	Arable, &c.
387	2·499	Houses, gardens, &c.
388	1·245	Arable, &c.
389	12·909	Arable, &c.
390	2·184	Arable, &c.
391	3·036	Arable.
392	32·719	Arable, &c.
393	5·815	Arable, &c.
394	32·210	Arable, &c.
395	·330	Houses, garden, &c.
396	4·481	Arable.
397	14·855	Arable, &c.
398	1·466	Rough pasture, &c.
399	8·692	Arable.
400	·585	Rough pasture, &c.
401	7·968	Arable, &c.
402	13·412	Arable, &c.
403	·070	House, garden, &c.
404	20·113	Arable, &c.
405	2·096	Wood, &c.
406	59·691	Wood, &c.
407	1·570	Rough pasture, &c.
408	17·470	Arable, &c.
409	17·801	Arable, &c.
410	·641	Houses, garden, &c.
411	1·795	Rough pasture, &c.
412	5·410	Arable, &c.
413	5·826	Arable, &c.
414	1·445	Arable, &c.
415	·538	Houses, garden, &c.
416	3·643	Arable, &c.
417	·276	Houses, garden, &c.
418	7·397	Arable, &c.
419	10·891	Arable, &c.
420	9·009	Arable, &c.
421	·838	Road.
422	3·939	Arable.
423	·844	Houses, garden, &c.
424	1·727	Arable, &c.
425	·574	Dam.
426	16·342	Arable, &c.
427	30·718	Rough heathy pasture, &c.
428	3·723	Arable.
429	3·071	Arable.
430	85·403	Rough heathy pasture, &c.
431	4·289	Arable, &c.
432	6·651	Rough heathy pasture, &c.
433	·428	Houses, garden, &c.
434	·570	Houses, garden, &c.
435	15·794	Arable, &c.
436	10·189	Arable, &c.
437	8·233	Arable, &c.
438	42·554	Arable, &c.
439	·096	Houses, garden, &c.
440	1·840	Rough pasture, &c.
441	11·207	Arable, &c.
442	181·163	Rough heathy pasture, &c.
443	33·838	Wood, &c.
444	31·861	Arable, &c.
445	·776	Houses, gardens, &c.
446	·181	House, garden, &c.
447	5·335	Arable, &c.
448	19·260	Wood, &c.
449	·416	Dam.
450	7·336	Wood, &c.
451	17·455	Rough heathy pasture, &c.
452	7·537	Rough heathy pasture.
453	2·723	Rough heathy pasture, &c.
454	11·850	Arable, &c.
455	42·038	Wood, &c.
456	·118	Pond.
457	2·577	Arable.
458	35·723	Arable, &c.
459	1·001	Houses, gardens, &c.
460	22·083	Wood, &c.
461	13·938	Road.
462	16·824	Rough heathy pasture, &c.
463	90·774	Rough heathy pasture, &c.
464	3·757	Arable, &c.
465	13·248	Arable.
466	6·249	Arable, &c.
467	1·420	Arable.
468	35·354	Arable, &c.
469	1·410	Arable, &c.
470	9·752	Arable, &c.
471	·326	Gardens, &c.

No. on Plan.	Area in Acres.	Remarks.	No. on Plan.	Area in Acres.	Remarks.
472	2·378	Houses, ornamental grounds, &c.	521	1·207	Arable, &c.
			522	4·574	Arable, &c.
473	15·065	Arable, &c.	523	1·831	Arable, &c.
474	33·032	Arable, &c.	524	2·051	Arable.
475	20·079	Rough pasture, &c.	525	20·786	Arable, &c.
476	8·013	Wood, &c.	526	7·817	Arable, &c.
477	4·542	Arable, &c.	527	13·882	Arable, &c.
478	33·563	Arable, &c.	528	5·410	Arable.
479	1·579	Arable.	529	7·111	Arable, &c.
480	1·620	Arable.	530	10·938	Arable, &c.
481	6·742	Arable, &c.	531	7·115	Arable, &c.
482	15·344	Arable, &c.	532	6·258	Arable.
483	21·039	Arable, &c.	533	2·283	Rough pasture, &c.
484	1·523	Rough heathy pasture, &c.	534	24·152	Arable, &c.
			535	28·527	Arable, &c.
485	2·961	Arable.	536	18·907	Arable, &c.
486	23·200	Rough heathy pasture, &c.	537	·153	Houses, &c.
			538	4·626	Arable.
487	13·395	Arable.	539	4·445	Arable, &c.
488	53·454	Arable, &c.	540	·811	Houses, &c.
489	8·344	Arable.	541	7·318	Arable, &c.
490	3·515	Rough pasture, &c.	542	4·166	Arable, &c.
491	5·132	Arable.	543	6·574	Arable, &c.
492	4·914	Arable, &c.	544	·320	Road.
493	27·009	Arable, &c.	545	10·539	Arable, &c.
494	27·811	Arable, &c.	546	7·527	Arable, &c.
495	·536	Arable.	547	2·662	Arable, &c.
496	·358	Arable.	548	16·950	Arable, &c.
497	4·438	Arable, &c.	549	15·933	Arable, &c.
498	28·480	Arable, &c.	550	1·557	Rough pasture, &c.
499	33·648	Arable, &c.	551	2·551	Houses, &c.
500	2·664	Houses, &c.	552	3·137	Arable.
501	·130	House, garden, &c.	553	7·592	Arable, &c.
502	11·488	Arable, &c.	554	·158	Houses, &c.
503	12·853	Arable, &c.	555	8·301	Arable.
504	15·384	Arable, &c.	556	·303	Road.
505	·451	House, &c.	557	·534	Meadow.
506	8·644	Arable, &c.	558	2·862	Arable, &c.
507	11·780	Rough pasture, &c.	559	1·228	Houses, gardens, &c.
508	·316	Houses, &c.	560	4·010	Rough heathy pasture, &c.
509	17·465	Arable, &c.			
510	·414	Road.	561	19·609	Arable.
511	·382	House, garden, &c.	562	23·061	Arable, &c.
512	5·347	Arable.	563	4·975	Arable, &c.
513	4·957	Arable, &c.	564	6·872	Arable, &c.
514	11·973	Arable, &c.	565	5·333	Arable.
515	6·608	Arable, &c.	566	5·979	Arable.
516	3·888	Arable, &c.	567	4·915	Arable, &c.
517	4·049	Arable, &c.	568	4·291	Arable, &c.
518	4·205	Arable, &c.	569	5·704	Arable, &c.
519	·859	Arable.	570	5·112	Arable, &c.
520	·853	Arable.	571	11·741	Arable, &c.

No. on Plan.	Area in Acres.	Remarks.	No. on Plan.	Area in Acres.	Remarks.
572	6·221	Arable.	624	8·410	Arable, &c.
573	·277	Dam.	625	13·860	Arable.
574	1·452	Rough pasture, &c.	626	2·669	Furze.
575	9·063	Arable, &c.	627	2·167	Rough pasture, &c.
576	1·159	Arable.	628	1·417	Arable, &c.
577	1·226	Houses, garden, &c.	629	4·625	Road.
578	·482	Houses, &c.	630	6·047	Arable.
579	10·453	Arable, &c.	631	4·713	Arable, &c.
580	11·444	Arable, &c.	632	8·665	Rough pasture, &c.
581	7·433	Arable, &c.	633	6·922	Arable, &c.
582	4·001	Arable, &c.	634	1·697	Houses, garden, &c.
583	·672	Houses, garden, &c.	635	·921	Pasture, &c.
584	1·753	Arable, &c.	636	6·003	Arable, &c.
585	10·820	Arable.	637	1·047	Houses, garden, &c.
586	7·209	Arable.	638	1·044	Arable.
587	3·104	Road.	639	10·145	Arable, &c.
588	6·121	Arable, &c.	640	2·158	Arable, &c.
589	17·241	Arable, &c.	641	3·569	Arable, &c.
590	14·653	Arable, &c.	642	1·738	Rough pasture, &c.
591	10·703	Arable, &c.	643	8·463	Arable, &c.
592	7·592	Arable, &c.	644	5·611	Arable, &c.
593	6·916	Arable, &c.	645	1·005	Road.
594	7·820	Arable, &c.	646	8·935	Arable, &c.
595	3·050	Rough pasture.	647	4·673	Arable, &c.
596	6·821	Arable, &c.	648	·217	Houses, garden, &c.
597	4·845	Arable, &c.	649	9·857	Arable.
598	14·558	Arable, &c.	650	4·921	Arable, &c.
599	5·185	Arable, &c.	651	4·916	Arable, &c.
600	41·243	Arable, &c.	652	1·787	Meadow, &c.
601	2·157	Rough pasture, &c.	653	18·191	Arable, &c.
602	37·124	Arable, &c.	654	·981	Houses, gardens, &c.
603	7·127	Arable, &c.	655	7·167	Arable.
604	·616	Arable, &c.	656	2·978	Rough pasture, &c.
605	1·515	Houses, gardens, &c.	657	3·374	Arable.
606	2·004	Arable.	658	1·813	Houses, gardens, &c.
607	8·190	Arable, &c.	659	4·134	Rough pasture, &c.
608	8·261	Rough pasture, &c.	660	6·312	Arable, &c.
609	8·761	Arable.	661	6·376	Arable, &c.
610	3·024	Arable, &c.	662	12·539	Arable, &c.
611	6·165	Arable, &c.	663	·724	Road.
612	·130	Houses, garden, &c.	664	12·467	Arable, &c.
613	8·037	Arable, &c.	665	13·135	Arable, &c.
614	3·283	Arable, &c.	666	5·787	Arable, &c.
615	·158	Road.	667	8·812	Arable, &c.
616	2·064	Arable, &c.	668	5·670	Arable, &c.
617	9·269	Arable.	669	3·173	Arable, &c.
618	·605	Houses, garden, &c.	670	21·409	Arable, &c.
619	·455	Meadow, &c.	671	2·277	Wood, &c.
620	8·038	Arable, &c.	672	·495	Gardens, &c.
621	9·480	Arable, &c.	673	·188	Road.
622	4·535	Arable, &c.	674	9·796	Arable, &c.
623	10·220	Wood, &c.	675	2·182	Houses, garden, &c.

No. on Plan.	Area in Acres.	Remarks.
676	·432	Road.
677	10·572	Arable, &c.
678	7·745	Rough pasture, &c.
679	39·705	Arable, &c.
680	2·766	Arable.
681	1·645	Rough pasture, &c.
682	1·621	Houses, gardens, &c.
683	·226	Dam.
684	112·330	Arable, &c.
685	·926	Wood.
686	5·946	Arable.
687	3·159	Arable.
688	16·007	Arable, &c.
689	1·538	Houses, garden, &c.
690	41·141	Arable, &c.
691	1·854	Arable.
692	98·318	Rough heathy pasture, &c.
693	12·008	Arable, &c.
694	4·010	Arable.
695	18·651	Arable, &c.
696	4·873	Road.
697	471·723	Rough heathy pasture, &c.
698	1·533	Arable.
699	15·796	Arable, &c.
700	·152	Dam.
701	8·158	Arable.
702	257·359	Rough heathy pasture, &c.
703	8·249	Arable.
704	·723	Dam.
705	7·444	Arable.
706	15·159	Arable, &c.
707	2·918	Houses, garden, &c.
708	3·167	Arable, &c.
709	14·869	Arable, &c.
710	11·684	Arable, &c.
711	7 298	Arable, &c.
712	5·377	Rough heathy pasture, &c.
713	2·520	Rough pasture.
714	6·770	Arable, &c.
715	15·640	Arable.
716	26·366	Arable, &c.
717	5·522	Rough heathy pasture.
718	8·073	Arable, &c.
719	11·985	Arable, &c.
720	13·186	Arable.
721	13·432	Arable, &c.
722	34·418	Arable, &c.
723	7·267	Rough pasture.
724	14·604	Arable.
725	6·512	Arable, &c.
726	·715	Houses, &c.
727	12·551	Arable, &c.
728	9·408	Arable, &c.
729	6·529	Arable.
730	3·686	Arable, &c.
731	1·981	Arable, &c.
732	·231	Road.
733	3·169	Arable.
734	2·465	Arable.
735	2·097	Arable.
736	·908	Arable, &c.
737	1·917	Arable, &c.
738	5·564	Arable, &c.
739	·479	Houses, garden, &c.
740	1·640	Arable.
741	16·768	Arable, &c.
742	1·575	Arable.
743	10·018	Arable.
744	15·608	Arable, &c.
745	22·692	Arable, &c.
746	11·023	Arable, &c.
747	14·217	Arable.
748	6·634	Arable, &c.
749	44·197	Moss, &c.
750	5·106	Arable.
751	74·501	Moss, &c.
752	2·479	Arable, &c.
753	13·192	Arable, &c.
754	2·269	Arable.
755	·234	House, garden, &c.
756	12·256	Arable, &c.
757	8·902	Road.
758	·869	Houses, garden, &c.
759	32·577	Arable, &c.
760	32·735	Moss, &c.
761	47·308	Arable, &c.
762	23·370	Arable, &c.
763	12·878	Arable, &c.
764	·450	Rough pasture, &c.
765	20·890	Arable.
766	9·492	Arable, &c.
767	15·170	Arable, &c.
768	3·321	Arable, &c.
769	6·900	Arable, &c.
770	·448	Houses, ornamental ground, &c.
771	·649	Dam.
772	1·747	Houses, ornamental ground, &c.

No. on Plan.	Area in Acres.	Remarks.	No. on Plan.	Area in Acres.	Remarks.
773	9·911	Arable, &c.	824	·510	Road.
774	7·494	Arable, &c.	825	2·286	Arable.
775	14·759	Moss, &c.	826	·328	Houses, gardens, &c.
776	15·562	Arable, &c.	827	·218	House, gardens, &c.
777	24·443	Arable.	828	2·453	Arable, &c.
778	11·821	Arable, &c.	829	·679	Road.
779	24·553	Moss, &c.	830	·296	House, garden, &c.
780	·231	Dam.	831	1·042	Arable, &c.
781	·931	Houses, gardens, &c.	832	·276	Houses, gardens, &c.
782	·103	Dam.	833	2·103	Arable, &c.
783	1·421	Arable, &c.	834	·750	Loch of Monwig.
784	15·983	Moss, &c.	835	1343·005	Rough heathy pasture, &c.
785	15·292	Arable, &c.			
786	6·421	Arable.	836	·770	Loch.
787	21·785	Arable, &c.	837	23·896	Wood, &c.
788	3·339	Arable.	838	14·554	Wood, &c.
789	2·303	Arable, &c.	839	3·377	Glasslaw Loch.
790	6·755	Arable, &c.	840	14·198	Arable, &c.
791	22·074	Arable, &c.	841	8·961	Arable.
792	16·643	Arable, &c.	842	7·066	Arable, &c.
793	18·253	Moss, &c.	843	·317	Dam.
794	3·914	Arable.	844	8·530	Arable, &c.
795	15·680	Arable, &c.	845	10·648	Arable, &c.
796	·574	Houses, garden, &c.	846	4·988	Pasture, &c.
797	19·245	Arable, &c.	847	3·563	Arable, &c.
798	11·763	Rough heathy pasture.	848	7·885	Arable, &c.
			849	19·193	Arable, &c.
799	22·664	Arable, &c.	850	11·910	Arable, &c.
800	·247	Dam.	851	·184	House and garden.
801	1·005	Moss, &c.	852	·275	Dams.
802	3·275	Arable, &c.	853	·682	Houses, ornamental ground, &c.
803	10·456	Arable, &c.			
804	11·899	Arable.	854	12·072	Arable.
805	4·384	Arable, &c.	855	33·939	Arable, &c.
806	16·727	Arable, &c.	856	43·113	Arable, &c.
807	1·101	Arable, &c.	857	15·283	Arable, &c.
808	·194	House, garden, &c.	858	1·760	Houses, garden, &c.
809	5·141	Arable, &c.	859	2·732	Arable, &c.
810	·287	House, garden, &c.	860	11·871	Arable, &c.
811	12·595	Arable, &c.	861	14·121	Arable, &c.
812	7·480	Moss, &c.	862	8·860	Arable, &c.
813	14·193	Moss, &c.	863	7·118	Arable, &c.
814	22·195	Arable, &c.	864	2·118	Road.
815	4·384	Arable, &c.	865	·432	Houses, garden, &c.
816	10·631	Arable, &c.	866	4·831	Arable, &c.
817	11·154	Arable, &c.	867	10·599	Arable, &c.
818	16·609	Arable, &c.	868	·470	Houses, garden, &c.
819	·405	House, garden, &c.	869	1·871	Arable, &c.
820	·285	Houses, garden, &c.	870	17·408	Arable.
821	30·945	Arable, &c.	871	15·185	Arable, &c.
822	10·042	Arable.	872	·529	Road.
823	·755	Quarry, &c.	873	13·542	Arable, &c.

No. on Plan.	Area in Acres.	Remarks.	No. on Plan.	Area in Acres.	Remarks.
874	·244	Dam.	924	32·660	Arable, &c.
875	3·411	Houses, garden, &c.	925	3·621	Arable, &c.
876	16·443	Arable, &c.	926	·613	Houses, garden, &c.
877	3·797	Arable, &c.	927	4·135	Arable.
878	7·054	Arable, &c.	928	4·347	Arable, &c.
879	3·724	Arable.	929	2·871	Moss, &c.
880	4·437	Arable.	930	10·078	Moss, &c.
881	14·251	Rough heathy pasture, &c.	931	16·527	Arable, &c.
			932	·433	Houses, garden, &c.
882	9·083	Arable.	933	8·335	Arable, &c.
883	2·809	Marsh, &c.	934	23·728	Moss, &c.
884	4·963	Arable.	935	39·959	Moss, &c.
885	1·457	Houses, gardens, &c.	936	13·577	Arable, &c.
886	10·139	Arable, &c.	937	·917	House, &c.
887	16·535	Wood, &c.	938	20·421	Arable, &c.
888	6·321	Wood, &c.	939	8·287	Arable, &c.
889	17·062	Arable.	940	·243	Houses, garden, &c.
890	29·273	Arable, &c.	941	6·058	Arable, &c.
891	·893	Rough pasture, &c.	942	·552	Houses, garden, &c.
892	·512	Stackyard.	943	33·567	Arable, &c.
893	11·712	Arable, &c.	944	2·204	Road.
894	15·944	Arable, &c.	945	25·910	Arable, &c.
895	·640	Marsh, &c.	946	·545	Houses, garden, &c.
896	1·057	Arable, &c.	947	21·871	Moss, &c.
897	·553	Houses, garden, &c.	948	·889	Arable.
898	23·330	Arable, &c.	949	·607	Houses, &c.
899	·886	Rough pasture.	950	33·744	Arable, &c.
900	16·276	Arable.	951	16·208	Rough heathy pasture, &c.
901	3·301	Rough heathy pasture.			
902	19·890	Arable, &c.	952	1·206	Houses, &c.
903	·477	Houses, garden, &c.	953	37·170	Arable, &c.
904	·279	Houses, garden, &c.	954	7·005	Moss, &c.
905	13·439	Arable, &c.	955	·245	Dam.
906	7·659	Arable, &c.	956	10·309	Arable, &c.
907	25·404	Moss, &c.	957	14·324	Arable, &c.
908	·361	Dam.	958	·547	House, arable, &c.
909	16·047	Arable, &c.	959	22·278	Arable.
910	9·108	Arable, &c.	960	37·286	Arable, &c.
911	14·531	Moss, &c.	961	4·992	Arable, &c.
912	3·813	Arable, &c.	962	3·884	Arable, &c.
913	·617	Houses, garden, &c.	963	11·598	Arable, &c.
914	26·156	Arable, &c.	964	8·381	Arable.
915	3·659	Arable, &c.	965	·368	Houses, garden, &c.
916	3·857	Arable, &c.	966	10·115	Arable, &c.
917	·156	Houses, gardens, &c.	967	13·796	Arable, &c.
918	·363	Houses, garden, &c.	968	1·185	Houses, gardens, &c.
919	3·460	Arable, &c.	969	1·343	Arable, &c.
920	1·085	Arable, &c.	970	2·265	Arable, &c.
921	1·584	Arable, &c.	971	12·230	Arable, &c.
922	20·417	Moss, &c.	972	12·202	Arable, &c.
922a	7·074	Moss, &c.	973	87·969	Rough heathy pasture, &c.
923	3·794	Arable, &c.			

No. on Plan.	Area in Acres.	Remarks.
974	·259	Pasture.
975	3·533	Arable, &c.
976	4·460	Arable, &c.
977	104·907	Rough heathy pasture, &c.
978	2·972	Arable.
979	9·937	Rough heathy pasture, &c.
980	30·652	Arable, &c.
981	2·760	Arable, &c.
982	8·245	Arable, &c.
983	3·332	Houses, gardens, &c.
984	14·111	Arable, &c.
985	27·750	Arable, &c.
986	25·456	Arable, &c.
987	28·260	Arable, &c.
988	11·509	Arable, &c.
989	1·820	Arable.
990	12·884	Arable, &c.
991	1·093	Houses, gardens, &c.
992	11·825	Arable, &c.
993	·934	Arable.
994	108·233	Peat moss, &c.
995	3·004	Arable.
996	4·173	Peat moss, &c.
997	·361	Houses, garden, &c.
998	5·689	Peat moss, &c.
999	2·822	Arable, &c.
1000	3·187	Arable, &c.
1001	·737	Rough pasture, &c.
1002	1·362	Rough pasture, &c.
1003	·140	Dam.
1004	36·347	Arable, &c.
1005	·286	Road.
1006	·123	Dam.
1007	2·340	Houses, ornamental ground, &c.
1008	13·345	Arable, &c.
1009	11·413	Arable, &c.
1010	10·109	Arable, &c.
1011	·425	Road.
1012	8·629	Road.
1013	20·019	Arable, &c.
1014	8·580	Arable.
1015	·989	Meadow.
1016	·320	Houses, &c.
1017	11·039	Arable, &c.
1018	5·324	Arable.
1019	56·927	Arable, &c.
1020	2·989	Rough heathy pasture, &c.
1021	18·027	Arable, &c.
1022	208·569	Rough heathy pasture, &c.
1023	·078	Houses, &c.
1024	13·206	Arable, &c.
1025	51·129	Rough heathy pasture, &c.
1026	5·009	Arable, &c.
1027	11·497	Arable, &c.
1028	·097	Houses, garden, &c.
1029	·220	Houses, &c.
1030	23·082	Arable, &c.
1031	83·014	Rough heathy pasture, &c.
1032	1·829	Arable.
1033	4·292	Arable.
1034	·417	Houses, garden, &c.
1035	3·144	Arable.
1036	7·719	Arable, &c.
1037	7·865	Arable, &c.
1038	16·586	Rough heathy pasture, &c.
1039	1·090	Meadow.
1040	2·021	Houses, gardens, &c.
1041	4·252	Arable, &c.
1042	31·302	Peat moss.
1043	9·519	Arable.
1044	14·714	Arable, &c.
1045	4·147	Arable, &c.
1046	·152	Houses, &c.
1047	·809	Rough pasture.
1048	6·693	Arable, &c.
1049	7·110	Arable, &c.
1050	13·087	Arable, &c.
1051	1·033	Rough pasture.
1052	14·005	Arable, &c.
1053	·206	Road.
1054	16·803	Arable, &c.
1055	12·175	Arable, &c.
1056	1·193	Road.
1057	15·018	Arable, &c.
1058	4·915	Arable, &c.
1059	11·406	Moss, &c.
1060	8·591	Arable, &c.
1061	8·680	Arable, &c.
1062	·317	Houses, garden, &c.
1063	21·735	Moss, &c.
1064	3·011	Road.
1065	18·663	Arable, &c.
1066	2·175	Moss, &c.
1067	3·845	Arable.
1068	21·546	Moss, &c.
1069	24·914	Arable, &c.

No. on Plan.	Area in Acres.	Remarks.	No. on Plan.	Area in Acres.	Remarks.
1070	11·574	Arable.	1100	·974	Houses, &c.
1071	1·462	Rough pasture.	1101	12·052	Arable, &c.
1072	4·840	Arable, &c.	1102	15·766	Arable, &c.
1073	23·868	Moss, &c.	1103	·565	Houses, &c.
1074	19·454	Arable, &c.	1104	7·139	Arable, &c.
1075	16·308	Arable, &c.	1105	8·165	Arable.
1076	·223	House, garden, &c.	1106	·328	Houses, garden, &c.
1077	11·872	Arable, &c.	1107	22·438	Rough heathy pasture, &c.
1078	2·938	Road.			
1079	22·315	Arable, &c.	1108	18·251	Arable, &c.
1080	·954	Houses, garden, &c.	1109	·425	Houses, &c.
1081	33·237	Arable, &c.	1110	·735	Rough heathy pasture.
1082	5·144	Rough heathy pasture.	1111	22·363	Arable, &c.
1083	5·186	Arable, &c.	1112	·674	House garden, &c.
1084	26·547	Arable, &c.	1113	3·353	Arable, &c.
1085	18·762	Arable, &c.	1114	1·179	Houses, garden, &c.
1086	1·279	Houses, garden, &c.	1115	12·309	Arable, &c.
1087	8·457	Arable, &c.	1116	10·348	Rough heathy pasture.
1088	49·119	Moss, &c.			
1089	·924	Arable.	1117	22·808	Arable.
1090	16·130	Arable, &c.	1118	29·194	Arable, &c.
1091	10·531	Arable, &c.	1119	4·528	Arable, &c.
1092	·311	Houses, garden, &c.	1120	·420	Houses, &c.
1093	16·451	Arable, &c.	1121	2·643	Moss.
1094	88·266	Moss, &c.		24·275	Houses, roads, &c. (Town of New Aberdour).
1095	13·623	Arable.			
1096	2·712	Road.			
1097	8·582	Arable.			
1098	116·493	Moss, &c.		14193·202	
1099	12·180	Arable, &c.			

RECAPITULATION.

13920·713	Land.
110·142	Roads.
143·212	Foreshore.
19·135	Water.
14193·202	Area of the Parish of Aberdour (exclusive of the detached part).

RECAPITULATION FOR THE PARISH.

15388·890	Land.
118·754	Roads.
143·212	Foreshore.
24·458	Water.
15675·314	Total area of the Parish of Aberdour, in the County of Aberdeen.

*** The detached portion of the Parish of Aberdour has been published separately.

INDEX TO PLACES

IN THE

PARISH OF ABERDOUR.

COUNTY OF ABERDEEN.

Name of Place.	No. of Sheet. 6-inch scale.	No. of Sheet. 25·344 in. scale.
Arnhash - -	I.	16
Ardlawhill -	,,	,,
Aberdour House -	II.	9
Black Hill - -	I.	7
Brodie's Cairn -	,,	12
Bankhead - -	,,	,,
Brodie's Cairn -	,,	15
Bridestonefold -	II.	9
Bonnytonhill -	,,	,,
Bridgend - -	,,	10
Bracklamore Hill -	VI.	7
Bogfold - -	,,	11
Bracklamore -	,,	,,
Bridge of Auchnagorth - -	,,	14
Coastguard Station	I.	7
Castle (site of) -	,,	11
Craigiebuckler -	,,	,,
Clenterty - -	,,	12
Chapel (site of) -	,,	14
Cooper's Croft -	,,	15
Chapelden - -	,,	,,
Cummerton - -	,,	,,
Church - -	,,	16
Castle Well -	II.	9
Castle of Dundarg	,,	,,
Crossgate - -	,,	10
Coburty - -	,,	,,
Cowfords - -	VI.	4
Crookahill - -	,,	,,
Cranbog - -	,,	8
Cowbog - -	XII.	3
Den of Auchmeddan	I.	11
Dardar Den - -	,,	12
Drostan Den -	,,	,,

Name of Place.	No. of Sheet. 6-inch scale.	No. of Sheet. 25·344 in. scale.
Dhustrath - -	I.	15
Dundarg - -	II.	9
Den of Glasslaw -	VI.	7
Den of Glasslaw -	,,	,,
Den of Fathie -	,,	10
East Mains - -	I.	11
Egypt - -	II.	5
Earl's Seat - -	VI.	4
Free Church -	I.	16
Free Church School	,,	,,
Foresterhill - -	,,	,,
Glenquithle -	,,	11
Glenhouses - -	VI.	2
Gorthfield - -	,,	8
Greens of Auchmeddan - -	,,	10
Gonarhall - -	,,	12
Holy Well -	I.	14
Hotel - -	,,	16
Helenamore - -	,,	,,
Helenamore Croft -	VI.	4
Hindstones - -	,,	,,
Hillhead - -	,,	8
Hill of Mahuncar -	,,	15
Hillocksleys - -	,,	,,
Inn - -	I.	16
Ironhill - -	II.	6
Kiln Den - -	I.	12
Knock na Hare -	,,	16
Killywharn - -	II.	13
Kinbeam - -	VI.	2
Kinbeam Hill -	,,	6

Name of Place.	No. of Sheet. 6-inch scale.	No. of Sheet. 25·344 in. scale.
Litterty Hill -	I.	11
Lemnas - -	,,	15
Lyon's Den -	,,	16
Lord Pitsligo's Cave	II.	5
Lochhills - -	,,	9
Lochlip - -	,,	13
Law Cairn - -	VI.	3
Lachlaustrype -	,,	7
Little Byth - -	,,	10
Mains of Auchmeddan - -	I.	11
Mess John's Well	,,	12
Mill of Aberdour -	,,	,,
Manse - -	,,	,,
Mill Farm - -	,,	,,
Mossgerrie - -	II.	9
Martinsmuir -	,,	,,
Moss-side - -	,,	10
Mill of Auchlin -	,,	,,
Mains of Coburty -	,,	,,
Middlehill - -	VI.	8
Mid Cowbog -	,,	15
Nether Mill	I.	6
Nethermill Bridge	,,	,,
New Aberdour -	,,	16
Newbiggins - -	II.	9
North Killywharn	,,	13
North Cowfords -	VI.	4
Nether Glasslaw -	,,	7
North Bridlies -	,,	8
Northfield - -	,,	,,
North Law -	,,	,,
Nether Bogside -	,,	11
Pennan - -	I.	7
Pennan Lodge -	,,	,,
Pennan Bay - -	,,	,,
Pennan Head -	,,	,,
Pennan Farm -	,,	,,
Pitnacalder - -	,,	16
Post Office - -	,,	,,
Poukburn - -	II.	6
Pluckrieve - -	,,	10
Picts' Houses -	VI.	4
Pumphillfold -	,,	7
Quarry Head -	II.	5
Quarryhead - -	,,	,,
Quarryburn -	,,	9
Redmoss - -	VI.	8
Rantreeburn -	,,	11
Strahangles Point	I.	8
School - -	,,	11
St. Drostan's Well	,,	12
St. Drostan's Church	,,	,,
Stonyhowe - -	,,	14
Slater's Ford -	,,	16
School - -	,,	,,
South Killywharn	,,	,,
Sauchentree - -	II.	13
Sunnybrae -	VI.	4
Shooting Lodge -	,,	7
South Bridlies -	,,	8
South Law - -	,,	,,
St. Catherine's Wells	,,	11
Sandystripe - -	,,	12
South Cowbog -	XII.	3
Tongue - -	I.	15
Todholes - -	VI.	11
Thinfords - -	,,	,,
Upper Killywharn	II.	13
Upper Glasslaw -	VI.	7
Upper Bogside -	,,	11
West Glenquithle -	I.	,,
Waukmill - -	,,	12
Warcland - -	,,	,,
West Mains - -	,,	15
Woodsido - -	II.	13
Windyheads Hill -	VI.	3
Windyheads - -	,,	,,
Windyheads Croft	,,	7
Woodhead - -	VII.	1

LONDON:
Printed by George E. Eyre and William Spottiswoode,
Printers to the Queen's most Excellent Majesty.
For Her Majesty's Stationery Office.

ORDNANCE SURVEY OF SCOTLAND.

BOOK OF REFERENCE TO THE PLAN

OF THE

PARISH OF ABERFOIL,

IN THE

COUNTY OF PERTH,

CONTAINING 29214·926 ACRES.

COLONEL SIR HENRY JAMES, R.E., F.R.S., M.R.I.A., F.G.S., &c.,

SUPERINTENDENT OF THE SURVEY.

LONDON:
PRINTED BY GEORGE E. EYRE AND WILLIAM SPOTTISWOODE,
PRINTERS TO THE QUEEN'S MOST EXCELLENT MAJESTY.
FOR HER MAJESTY'S STATIONERY OFFICE.

1864.

Price One Shilling.

[7142—50—11/64.]

EXPLANATORY REMARKS.

The Scale of the Parish Plans is the 1-2500th of the actual length on the ground, and is equal to 25·344 inches to a mile, which is very approximately equal to one square inch to one acre, the square of 1·0018 inch being equal to one acre.

The length of each sheet is $1\frac{1}{2}$ miles, and the width 1 mile, the area of each sheet is therefore 960 acres.

Each enclosure has a reference number to the area which is given in this Book.

The Braces (f) on the plans are to indicate that the spaces so braced are included under the same reference number.

The Altitudes in feet above the Mean Level of the Sea are written thus—31·4.

The Scale of the Plans of the County is 6 inches to a mile, and each sheet contains the same area as 16 sheets of the Parish Plans. There is therefore a double reference number to each sheet, as VI. 9., the Roman Numerals referring to the County Plans, the Arabic Figures to the Parish Plans.

The following are the characters employed on the Ordnance Plans on the Scales of 1-2500, and 6 inches to a mile :—

County Names	C	Hundreds or Wards	W
Parishes	P	Townships	T
Extra Parochial	E	Division of Townships	T

Antiquities ..... ROMAN / Druidical or Saxon / Norman or Subsequent

The descriptions of the boundaries are shown by the following initials :—

Centre of Stream	*C.S.*	Centre of Fence	*C.F.*
Centre of Road	*C.R.*	Top of Cop	*T.C.*
Side of Stream or Drain	*S.S.* or *S.D.*	Centre of Wall	*C.W.*
Root of Hedge	*R.H.*	Defaced	*Def.*
Face of Wall	*F.W.*	Track of Stream	*T.S.*

Undefined ..... *Und.*

Where a change occurs in the boundaries, the symbol [o—o] is used to show the part at which the change takes place.

N.B.—To convert Decimal Fractions of an Acre into Roods and Perches, multiply the decimal first by 4 and then by 40, preserving the same number of decimals in the product.

Examples—

	Acres.		Acres.
	633·357		527·013
	4		4
	1·428		·052
	40		40
A. R. P.		A. R. P.	
633 1 17	17·120	527 0 2	2·080

TABLE

FOR CONVERTING DECIMAL PARTS OF AN ACRE INTO ROODS AND PERCHES

Perch.	0 Rood.	1 Rood.	2 Roods.	3 Roods.	Perch.	0 Rood.	1 Rood.	2 Roods.	3 Roods.
0	·000	·250	·500	·750	21	·131	·381	·631	·881
1	·006	·256	·506	·756	22	.137	·387	·637	·887
2	·012	·262	·512	·762	23	·144	·394	·644	·894
3	·019	·269	·519	·769	24	·150	·400	·650	·900
4	·025	·275	·525	·775	25	·156	·406	·656	·906
5	·031	·281	·531	·781	26	·162	·412	·662	·912
6	·037	·287	·537	·787	27	·169	·419	·669	·919
7	·044	·294	·544	·794	28	·175	·425	·675	·925
8	·050	·300	·550	·800	29	·181	·431	·681	·931
9	·056	·306	·556	·806	30	·187	·437	·687	·937
10	·062	·312	·562	·812	31	·194	·444	·694	·944
11	·069	·319	·569	·819	32	·200	·450	·700	·950
12	·075	·325	·575	·825	33	·206	·456	·706	·956
13	·081	·331	·581	.831	34	·212	·462	·712	·962
14	·087	·337	·587	·837	35	·219	·469	·719	·969
15	·094	·344	·594	·844	36	·225	·475	·725	·975
16	·100	·350	·600	·850	37	·231	·481	·731	·981
17	·106	·356	·606	·856	38	·237	·487	·737	·987
18	·112	·362	·612	·862	39	·244	·494	·744	·994
19	.119	·369	·619	.869	40	·250	·500	·750	1·000
20	·125	·375	·625	.875					

PARISH OF ABERFOIL,

IN THE

COUNTY OF PERTH.

No. on Plan.	Area in Acres.	Remarks.
1	·621	House, garden, &c.
2	1·242	Arable, part of burn, &c.
3	·400	Arable and part of lade.
4	1·554	Houses, corn mill, gardens, &c. (Milton).
5	1·837	Avondow (water).
6	1·676	Arable.
7	·650	Arable.
8	·432	Rough pasture and rocks.
9	·419	Houses, ruin, garden, &c.
10	·887	Arable.
11	·836	Arable.
12	·734	Arable.
13	3·233	Arable and trees.
14	1·139	Arable.
15	1·481	Arable.
16	·164	Pasture.
17	2·866	Arable and trees.
18	7·367	Arable.
19	1·607	Wood.
20	1·952	Arable.
21	2·571	Rough pasture, rocks, and road.
22	·190	Wood.
23	·627	Homestead, gardens, &c. (Runnagour).
24	20·308	Arable and part of burn.
25	·810	Furze and gravel (island).
26	·230	Pasture.
27	1·189	Pasture.
28	25·101	Arable.
29	·398	Plantations.
30	·215	Pasture.
31	20·306	Arable.
	103·042	*Carried forward.*

No. on Plan.	Area in Acres.	Remarks.
	103·042	*Brought forward.*
32	·727	Wood.
33	16·674	Arable.
34	5·105	Rough pasture and trees.
35	3·117	Arable.
36	1·129	Rough pasture, road, and trees.
37	15·457	Arable.
38	·313	Rough pasture.
39	·874	Wood.
40	16·289	Rough pasture.
41	·358	Wood.
42	4·546	Wood.
43	4·138	Arable.
44	3·559	Arable, road, and ruin.
45	·300	Arable.
46	·205	Wood.
47	·210	Arable and ruin.
48	·411	Curling pond.
49	·516	Wood.
50	6·417	Arable.
51	4·376	Arable and wood.
52	5·263	Arable and road.
53	·129	Wood.
54	·348	Houses, gardens, &c. (Daldanet).
55	8·609	Arable and road.
56	11·962	Lochan Spling.
57	454·398	Rough heathy pasture, rocks, roads, and trees.
58	2·440	Parish road.
59	61·544	Rough heathy pasture, rocks, trees, and road.
60	33·483	Rough pasture, whins, trees, &c.
61	1·094	Wood.
62	5·329	Arable and half of burn.
	772·362	*Carried forward.*

No. on Plan.	Area in Acres.	Remarks.	No. on Plan.	Area in Acres.	Remarks.
	772·362	*Brought forward.*		911·181	*Brought forward.*
63	·368	Meadow and half of burn.	99	·753	Homestead, stack-yard, &c. (Kirkton).
64	13·353	Arable and half of burn.	100	·130	Garden and ruin.
65	14·556	Arable, road, and half of burn.	101	·735	Arable.
			102	·705	Pasture and road.
66	2·423	Arable.	103	6·836	Arable.
67	·520	Houses, garden, &c.	104	1·221	Parish road.
68	·283	Arable.	105	3·722	Arable.
69	·072	Plantation.	106	5·166	Arable.
70	1·347	Arable.	107	1·454	Arable.
71	1·664	Houses, gardens, &c. (village of Aberfoil).	108	27·671	Arable and half of burn.
			109	11·110	Arable, half of Allt Vingen, &c.
72	·326	Arable.			
73	5·172	Parish road.	110	25·029	Arable and half of Allt Vingen.
74	1·119	Arable.			
75	1·204	Houses, gardens, &c. (Craigughty, part of).	111	·124	House, ruin, and pasture.
			112	·764	Rough pasture.
76	·657	Pasture and road.	113	13·422	Arable.
77	2·487	Arable.	114	1·239	Houses, gardens, &c. (Balanton).
78	4·304	Pasture and roads.			
79	·512	Houses, gardens, &c. (Craigughty, part of).	115	27·122	River Forth (part of).
			116	9·295	Wood and rocks.
			117	3·090	Arable.
80	2·203	Arable and road.	118	35·162	Rough heathy pasture, rocks, road, &c.
81	·416	Wood.			
82	3·730	Rough heathy pasture, road, &c.	119	3·004	Rough pasture.
			120	6·799	Arable.
83	40·915	Wood, part of Allt Vingen, &c.	121	1·242	Wood.
			122	·250	Arable and ruin.
84	·355	House, garden, &c.	123	·178	Arable.
85	1·689	Arable.	124	16·261	Arable, trees, and part of burn.
86	·226	Plantations.			
87	9·660	Arable.	125	·260	Wood.
88	·755	Occupation road.	126	·393	Wood.
89	·493	House, garden, &c.	127	·323	Wood.
90	1·846	Wood.	128	·202	Wood.
91	5·576	Arable.	129	34·531	Arable.
92	·208	Houses, garden, &c. (Upper Dounans).	130	27·880	Pasture and rocks.
			131	2·567	Arable and half of burn.
93	2·426	Arable.			
94	6·182	Meadow.	132	·119	School & playground.
95	3·051	Arable and old lime-kilns.	133	·429	Church and burial ground.
96	1·719	Wood.	134	·411	Houses, gardens, &c.
97	1·549	Wood.	135	·303	Rough pasture and part of burn.
98	5·453	Arable and road.			
	911·181	*Carried forward.*		1181·083	*Carried forward.*

No. on Plan.	Area in Acres.	Remarks.	No. on Plan.	Area in Acres.	Remarks.
	1181·083	*Brought forward.*		1439·678	*Brought forward.*
136	5·279	Arable.	176	5·825	Rough pasture and trees.
137	2·337	Arable, trees, &c. (glebe).	177	3·707	Arable.
138	·887	Manse, offices, ornamental ground, &c.	178	·595	Wood.
139	·403	Garden, &c.	179	2·970	Wood.
140	11·127	Arable (glebe).	180	20·799	Arable and occupation road.
141	1·522	Arable (glebe).	181	·224	Wood.
142	20·534	Meadow.	182	·586	Wood.
143	·383	Rough pasture and trees.	183	1·663	Wood.
			184	·168	Wood.
144	3·232	Arable and road.	185	20·499	Rough pasture, rocks, and trees.
145	·713	Wood.			
146	57·820	Wood, road, rocks, &c.	186	·529	Homestead, garden, &c. (Bofrishlie).
147	·167	Pasture.			
148	·093	Wood.	187	5·690	Arable, trees, and half of burn.
149	·521	Rough pasture, &c.			
150	·351	Wood.	188	·798	Wood.
151	1·811	Wood.	189	15·196	Meadow, trees, and half of burn.
152	11·554	Arable.			
153	8·762	Rough pasture and rocks.	190	5·264	Wood and part of burn.
154	·038	Wood.	191	6·079	Rough pasture and trees.
155	5·972	Arable and pool.			
156	1·472	Wood.	192	·858	Wood and rocks.
157	3·281	Wood.	193	53·029	Rough pasture, rocks, trees, &c.
158	4·758	Wood.			
159	·086	Wood.	194	1·743	Wood and rocks.
160	14·371	Arable, rocks, part of burn, &c.	195	4·698	Arable, pool, & ruin.
			196	10·975	Wood and rocks.
161	·959	Dam.	197	2·783	Meadow and part of Park Burn.
162	·313	Thrashing mill and stackyard.			
			198	·984	Wood and rocks.
163	·694	Homestead, garden, &c.	199	·720	Arable.
			200	·697	Wood and rocks.
164	·037	Wood.	201	·500	Houses, ruins, gardens, &c. (Balleich).
165	19·654	Arable.			
166	2·869	Parish road.	202	1·803	Arable.
167	35·628	Rough pasture and trees.	203	·550	Arable.
			204	4·368	Arable and road.
168	2·819	Arable.	205	1·977	Wood and rocks.
169	3·191	Rough pasture.	206	2·915	Arable and trees.
170	2·434	Rough pasture.	207	354·841	Rough heathy pasture, rocks, trees, &c.
171	8·292	Rough pasture and road.			
172	9·561	Arable.	208	188·977	Rough pasture, trees, rocks, and burns.
173	·298	Wood.			
174	14·047	Arable.	209	194·349	Rough pasture, rocks, part of burn, &c.
175	·325	Wood.			
	1439·678	*Carried forward.*		2357·037	*Carried forward.*

No. on Plan.	Area in Acres.	Remarks.
	2357·037	*Brought forward.*
210	8·790	Meadow.
211	7·364	Wood and rocks.
212	7·922	Arable, trees, and footpath.
213	1·215	Wood.
213a	·826	Wood with half of Park Burn.
214	·771	Lochan Eaborach.
215	4·982	Rough pasture and trees.
216	5·438	Wood.
217	1·740	Wood.
218	6·980	Meadow, half of Park Burn, &c.
219	·092	Wood.
220	·271	Wood.
221	7·825	Meadow, half of Park Burn, &c.
222	6·746	Arable, half of Park Burn, &c.
223	·220	Wood.
224	13·090	Rough pasture, road, half of burn, &c.
225	11·755	Arable, half of Park Burn, &c.
226	·305	Wood.
227	·569	Houses, ruins, garden, &c. (Easter Park).
228	·260	Arable.
229	1·220	Arable.
230	1·792	Public road.
231	3·318	Wood.
232	·241	Wood.
233	3·904	Meadow, half of Park Burn, &c.
234	5·328	Meadow and half of Park Burn.
235	2·456	Arable.
236	7·166	Arable.
237	·329	Arable.
238	·657	Houses, ruins, garden, &c. (Wester Park).
239	·183	Pasture.
240	29·145	Arable, trees, and half of burn.
241	18·040	Rough pasture, trees, &c.
242	·305	Wood.
243	·542	Wood.
	2518·844	*Carried forward.*

No. on Plan.	Area in Acres.	Remarks.
	2518·844	*Brought forward.*
244	·823	Wood.
245	11·243	Arable, footpath, trees, &c.
246	5·073	Wood.
247	67·112	Wood.
248	17·557	Arable and trees.
249	·352	Wood.
250	·381	Wood.
251	·591	Arable, roads, &c.
252	·329	Arable.
253	189·045	Rough pasture, trees, whins, and road.
254	13·267	Arable, ruin, and trees.
255	·184	Arable and ruin.
256	·044	Arable.
257	35·823	Rough pasture, trees, footpath, &c.
258	1·236	Wood.
259	3·906	Arable.
260	1·552	Arable.
261	·177	Parish road.
262	·345	Houses, stackyard, &c. (Cobleland).
263	·225	Arable.
264	·126	Turnpike road (part of).
265	·250	Arable.
266	·280	Arable.
267	·505	Wood.
268	1·055	Wood.
269	36·904	Rough pasture, rocks, whins, &c.
270	5·592	Arable, footpath, and trees.
271	1·481	Arable.
272	22·964	Arable, footpath, and whins.
273	26·570	Arable, ruins, and road.
274	1·193	Homestead, gardens, &c. (Gartloaning.)
275	·198	Pool.
276	2·401	Arable.
277	6·731	Arable.
278	17·743	Arable and footpath.
279	4·602	Pasture and whins.
280	1·680	Public road.
	2998·384	

RECAPITULATION.

2939·647	Land.
15·477	Public roads.
43·260	Water.
2998·384	Area of the numbered part of the Parish of Aberfoil.

UNNUMBERED PART OF THE PARISH.
(Drawn on the Six-inch Scale only.)

Area in Acres.	
23855·159	Land.
1186·629	Loch Katrine (part of).
39·092	Loch Venachar (part of).
596·089	Loch Ard.
280·211	Loch Chon.
93·565	Loch Achray (part of).
77·703	Loch Drunkie (part of).
5·390	Loch Reoidhte.
28·672	Lochan a' Cheaird.
8·440	Lochan Mhainn nan Carn.
11·865	Dubh Lochan.
8·814	Dubh Abhaina (part of).
19·259	Duchray Water (part of).
5·654	Achray Water (part of) and Lochan Ghleannain.
26216·542	Area of the unnumbered part of the Parish of Aberfoil.

RECAPITULATION FOR THE PARISH.

26810·283	Land.
2404·643	Water.
29214·926	Total area of the Parish of Aberfoil, in the County of Perth.

INDEX TO PLACES

IN THE

PARISH OF ABERFOIL.

COUNTY OF PERTH.

Name of Place.	No. of Sheet.		Descriptive Remarks.
	6-inch scale.	25·344-inch scale.	
Avondow - - -	CXXIX.	4	A small river.
Arndrum - - - -	,,	8	A hill.
Aberfoil - - -	CXXX.	1	A small village.
Alinan Ford - - -	,,	,,	
Bad an t-Shasunnaich -	CXXIX.	4	A clump of trees.
Bofrishlie Burn - -	,,	8	
Bofrishlic - - -	,,	,,	An old farm steading.
Balleich - - - -	,,	,,	A farm steading.
Boninty - - -	,,	12	Ruins of an old farm steading.
Bailie Nicol Jarvie's Inn -	CXXX.	1	
Balanton - - -	,,	,,	An old dwelling house, &c.
Bravall - - -	,,	,,	A farm steading.
Bad Malio - - -	,,	,,	A small knoll.
Creagnam Fairecean - -	CXXIX.	4	A small rocky hill.
Craigughty - - -	CXXX.	1	Dwelling houses.
Clachan - - -	,,	,,	A circle of stones.
Church - - -	,,	,,	
Caile Mullach - - -	,,	,,	A small eminence.
Cobleland - - -	,,	5	An old farm steading.
Dalzell Wood - -	CXXIX.	4	
Daldanet - - -	,,	,,	An old dwelling house.
Duchray Water - -	,,	,,	
Dungarrow - - -	,,	8	A rocky eminence.
Deer Craig - - -	,,	,,	
Doon Hill - - -	CXXX.	1	
Dunverig - - -	,,	,,	Ruins of an old farm steading.
Easter Park - - -	,,	,,	An old farm steading.
Glashart - - -	CXXIX.	4	A shooting lodge.
Garbeg Hill - -	,,	8	
Gartloaning - - -	,,	12	An old farm steading.
Kirkton Hill - -	,,	4	
Kirkton - - - -	CXXX.	1	A farm steading.
Lochan Spling - -	CXXIX.	4	
Lochan Eaboraeh - -	CXXX.	1	
Milton - - - -	CXXIX.	4	Dwelling houses, corn mill, &c.
Manse - - -	CXXX.	1	
Park Burn - -	CXXIX.	8	
Runnagour - -	,,	4	A farm steading.
River Forth - - -	CXXX.	1	

Name of Place.	No. of Sheet.		Remarks.
	6-inch scale.	25·344-inch scale.	
School - - -	CXXX.	1	
The Pow - - -	CXXIX.	4	A stream.
The Laggan - -	,,	,,	A valley.
	CXXX.	1	
The Ministrie - -	CXXIX.	8	A hill.
	CXXX.	5	
Upper Dounans - -	,,	1	A small dwelling house, &c.
Wester Park - -	,,	5	An old farm steading.

LONDON:
Printed by George E. Eyre and William Spottiswoode,
Printers to the Queen's most Excellent Majesty.
For Her Majesty's Stationery Office.

ORDNANCE SURVEY OF SCOTLAND.

BOOK OF REFERENCE TO THE PLAN

OF THE

PARISH OF ABERLEMNO,

IN THE

COUNTY OF FORFAR,

CONTAINING 8999·906 ACRES.

COLONEL SIR HENRY JAMES, R.E., F.R.S., F.G.S., &c.

SUPERINTENDENT OF THE ORDNANCE SURVEY.

PRINTED AT THE ORDNANCE SURVEY OFFICE, SOUTHAMPTON.

1863.

Price Two Shillings.

nd,
ɔne

ırea

ded

ains
ɜnce
ans,

ales

W

T

T

ɔn

uent

C.F.
T.C.
C.W.
Def.
T.S.

Where a change occurs [illegible] the part at which the change takes place.

EXPLANATORY REMARKS.

The Scale of the Parish Plans is the 1-2500th of the actual length on the ground, and is equal to 25·344 inches to a mile, which is very approximately equal to one square inch to one acre, the square of 1·0018 inch being equal to one acre.

The length of each sheet is one and a-half miles, and the width one mile, the area of each sheet is therefore 960 acres.

Each enclosure has a reference number to the area which is given in this Book.

The Braces [ ] on the plans are to indicate that the spaces so braced are included under the same reference number.

The Altitudes in feet above the Mean Level of the Sea are written thus —31·4.

The Scale of the Plans of the County is 6 inches to a mile, and each sheet contains the same area as 16 sheets of the Parish Plans. There is, therefore, a double reference number to each sheet as VI. 9., the Roman Numerals referring to the County Plans, the Arabic Figures to the Parish Plans.

The following are the characters employed on the Ordnance Plans on the Scales of 1·2500 and 6 inches to a mile:—

County Names	C	Hundreds or Wards	W
Parishes	P	Townships	T
Extra Parochial	E	Division of Townships	T

Antiquities ..... ROMAN / Druidical or Saxon / Norman or Subsequent

The descriptions of the boundaries are shown by the following initials:—

Centre of Stream	*C.S.*	Centre of Fence	*C.F.*
Centre of Road	*C.R.*	Top of Cop	*T.C.*
Side of Stream or Drain	*S.S.* or *S.D.*	Centre of Wall	*C.W.*
Root of Hedge	*R.H.*	Defaced	*Def.*
Face of Wall	*F.W.*	Track of Stream	*T.S.*

Undefined ..... *Und.*

Where a change occurs in the boundaries, the symbol [o—o] is used to show the part at which the change takes place.

TABLE

FOR CONVERTING DECIMAL PARTS OF AN ACRE INTO ROODS AND PERCHES.

Perches.	0 Rood.	1 Rood.	2 Roods.	3 Roods.	Perches.	0 Rood.	1 Rood.	2 Roods.	3 Roods.
0	·000	·250	·500	·750	21	·131	·381	·631	·881
1	·006	·256	·506	·756	22	·137	·387	·637	·887
2	·012	·262	·512	·762	23	·144	·394	·644	·894
3	·019	·269	·519	·769	24	·150	·400	·650	·900
4	·025	·275	·525	·775	25	·156	·406	·656	·906
5	·031	·281	·531	·781	26	·162	·412	·662	·912
6	·037	·287	·537	·787	27	·169	·419	·669	·919
7	·044	·294	·544	·794	28	·175	·425	·675	·925
8	·050	·300	·550	·800	29	·181	·431	·681	·931
9	·056	·306	·556	·806	30	·187	·437	·687	·937
10	·062	·312	·562	·812	31	·194	·444	·694	·944
11	·069	·319	·569	·819	32	·200	·450	·700	·950
12	·075	·325	·575	·825	33	·206	·456	·706	·956
13	·081	·331	·581	·831	34	·212	·462	·712	·962
14	·087	·337	·587	·837	35	·219	·469	·719	·969
15	·094	·344	·594	·844	36	·225	·475	·725	·975
16	·100	·350	·600	·850	37	·231	·481	·731	·981
17	·106	·356	·606	·856	38	·237	·487	·737	·987
18	·112	·362	·612	·862	39	·244	·494	·744	·994
19	·119	·369	·619	·869	40	·250	·500	·750	1·000
20	·125	·375	·625	·875					

N.B.—To convert Decimal Fractions of an Acre into Roods and Perches, multiply the decimal first by 4 and then by 40, preserving the same number of decimals in the product.

Examples—

A.	R.	P.	Acres.
633	1	17	633·357
			4
			1·428
			40
			17·120

A.	R.	P.	Acres.
527	0	2	527·013
			4
			·052
			40
			2·080

PARISH OF ABERLEMNO,

IN THE

COUNTY OF FORFAR.

No. on Plan.	Area in Acres.	Description.	No. on Plan.	Area in Acres.	Description.
1	·856	Plantation.		420·780	*Brought forward.*
2	1·509	Pasture.	36	3·663	Rough pasture.
3	5·966	Pasture.	37	44·313	Arable.
4	37·142	Arable.	38	·087	Rough pasture.
5	97·892	Arable.	39	1·105	Plantation, pool, & road
6	28·240	Arable.	40	11·048	Arable.
7	1·100	Meadow & road.	41	·623	Homestead, &c. (Balglassie).
8	·300	Pasture.			
9	3·629	Arable.	42	·938	House, garden, &c. (Balglassie).
10	1·092	Rough pasture slope, & road.	43	·734	Arable.
11	1·206	Pasture.	44	·112	Plantation.
12	5·561	Arable.	45	·086	House, drying green, &c.
13	·231	Rough pasture & pool.			
14	·520	Pasture.	46	1·300	Homestead, garden, &c. (Netherton).
15	6·029	Arable & part of drain.			
16	7·574	Arable & part of drain.	47	·311	House, garden, &c.
17	7·523	Arable.	48	·087	Rough pasture & road.
18	2·992	Pasture & road.	49	·184	House, garden, &c.
19	38·712	Arable.	50	·416	House, garden, &c.
20	1·583	Public road.	51	·400	Melgund Burn (part of)
21	22·827	Arable & part of Melgund Burn.	52	3·071	Rough pasture, &c.
			53	27·381	Arable & road.
22	13·198	Arable.	54	26·503	Arable.
23	1·956	Meadow.	55	10·741	Arable.
24	3·935	Meadow.	56	1·036	Occupation road.
25	23·926	River South Esk (part of).	57	·344	Plantation.
			58	·040	Plantation.
26	1·046	Pasture, road, & bushes	59	·542	Plantation.
27	6·132	Arable.	60	·504	Plantation.
28	·662	Occupation road.	61	3·728	Public road.
29	23·734	Arable.	62	12·577	Arable.
30	32·900	Arable.	63	43·973	Arable, rocks, & footpath.
31	·169	Drying green, &c.			
32	·097	Pasture & part of Melgund Burn.	64	13·263	Arable.
			65	·150	Pasture.
33	·384	House, garden, &c.	66	·523	Meadow.
34	·072	Occupation road.	67	5·107	Pasture & trees.
35	40·085	Arable, footpath, & part of Melgund Burn.	68	·264	Marsh & pool.
			69	1·502	Rough pasture & road.
	420·780	*Carried forward.*		637·436	*Carried forward.*

No. on Plan.	Area in Acres.	Description.	No. on Plan.	Area in Acres.	Description.
	637·436	*Brought forward.*		945·581	*Brought forward.*
70	2·545	Rough pasture.	114	17·784	Arable.
71	15·499	Arable, road, & pools.	115	17·566	Arable.
72	·589	Plantation.	116	·812	Plantation.
73	1·676	Marsh.	117	2·425	Plantation.
74	·269	Pasture.	118	15·894	Arable.
75	1·549	Pasture.	119	14·488	Arable.
76	49·787	Arable.	120	·118	Occupation road.
77	1·895	Pasture.	121	2·451	Occupation road.
78	12·481	Arable.	122	·057	Plantation.
79	1·084	Mill lade.	123	6·468	Plantation.
80	·482	Arable.	124	15·540	Arable.
81	1·206	Blaikie Mill (corn & saw), garden, &c.	125	·188	House, sheds, gasometer, &c.
82	·460	Parish road.	126	1·399	Offices, garden, &c. (Mains).
83	·136	Rough pasture.			
84	·944	Blaikie Mill (woollen), garden, &c.	127	1·034	Plantation & footpath.
			128	9·102	Ornamental ground, &c.
85	1·194	Arable.	129	·454	Plantation.
86	19·476	Arable & road.	130	·121	Occupation road.
87	32·062	Arable.	131	·198	Plantation, road, &c.
88	11·408	Arable.	132	·110	Plantation.
89	·857	Arable.	133	·067	Pond (part of).
90	·965	Homestead, garden, &c. (Broomknowe).	134	·612	Plantation & footpath.
			135	·287	Aldbar Castle, &c.
91	·286	Occupation road.	136	·099	Plantation.
92	·083	House, garden, &c.	137	·055	Occupation road.
93	·050	Occupation road.	138	·080	Plantation & footpath.
94	9·223	Arable.	139	·990	Homestead, &c. (Balnacake).
95	·552	Plantation.			
96	·062	Rough pasture.	140	·390	House, garden, &c.
97	·328	Lodge, garden, &c.	141	18·280	Arable.
98	12·876	Arable.	142	18·968	Arable.
99	·682	Pasture.	143	·980	Plantation.
100	16·912	Arable.	144	17·321	Arable.
101	·392	West Lodge, garden, &c.	145	·745	House, garden, &c.
			146	·933	Plantation.
102	14·364	Arable & road.	147	·177	Plantation.
103	1·029	Plantation.	148	4·601	Arable.
104	·715	Plantation.	149	·128	Plantation.
105	12·369	Arable & road.	150	·221	Dam (part of).
106	15·074	Arable.	151	·070	Marsh.
107	3·411	Plantation.	152	·818	Occupation road.
108	1·725	Plantation.	153	2·333	Garden, conservatory, &c.
109	11·645	Arable.			
110	9·524	Arable.	154	·316	Garden.
111	11·146	Plantation, road, rocks, & footpath.	155	1·550	Plantation & footpath.
			156	·447	House, garden, &c.
112	·248	Aldbar Chapel (private) &c.	157	·467	River South Esk (part of).
113	28·885	Arable & road.	158	·244	Rough pasture.
	945·581	*Carried forward.*		1122·969	*Carried forward.*

No. on Plan.	Area in Acres.	Description.	No. on Plan.	Area in Acres.	Description.
	1122·969	*Brought forward.*		1564·445	*Brought forward.*
159	·085	Rough pasture.	204	·278	House, garden, &c. (Bog of Balbinnie).
160	·260	Brushwood.			
161	·510	Occupation road.	205	5·703	Arable & footpath.
162	37·271	Arable.	206	·430	Houses, garden, &c.
163	1·867	Homestead, &c. (Balgarrock).	207	·067	Pasture.
			208	·350	Plantation.
164	·278	House, garden, &c. (Balgarrock).	209	·432	Plantation & footpath.
			210	·564	Homestead, &c. (Balbinnie).
165	·760	Rough pasture.			
166	1·305	Dam.	211	·625	House, garden, plantation, &c. (Balbinnie).
167	8·217	Arable.			
168	·253	House, garden, &c.			
169	·100	House, garden, &c.	212	·507	Occupation road.
170	52·111	Arable & footpath.	213	18·473	Arable.
171	12·971	Arable & footpath.	214	15·680	Arable.
172	13·084	Arable.	215	6·703	Arable.
173	29·836	Arable.	216	1·610	Plantation.
174	11·220	Arable.	217	23·700	Arable.
175	·367	Embankment & pool.	218	·758	Arable.
176	40·039	Arable & pool.	219	·065	Rough pasture.
177	38·451	Arable.	220	·439	House, garden, &c. (Hole of Woodwrae)
178	24·158	Arable.			
179	13·772	Arable.	221	7·391	Rough pasture.
180	3·412	Parish road.	222	11·311	Arable.
181	·120	Wood.	223	·242	Rough pasture.
182	·125	House, garden, &c.	224	·338	Rough pasture.
183	5·976	Arable.	225	16·668	Arable.
184	5·788	Arable.	226	16·851	Arable & footpath.
185	1·336	Homestead, garden, &c. (Damside).	227	6·176	Rough pasture, road, slope, & rocks.
186	1·220	Arable, &c.	228	·508	Rough pasture & rocks
187	·127	Dam.	229	22·888	Arable.
188	·155	Dam.	230	·963	Rough pasture & rocks
189	2·488	Plantation.	231	13·031	Arable, road, & footpath.
190	·950	Public road.			
191	17·261	Arable.	232	21·468	Arable.
192	·668	Rough pasture, rocks, &c.	233	11·998	Arable & road.
			234	10·882	Arable.
193	18·080	Arable.	235	22·869	Arable.
194	·070	Rough pasture slope.	236	16·166	Arable.
195	29·350	Arable.	237	18·457	Arable.
196	32·316	Arable & road.	238	23·045	Parish road.
197	30·201	Arable.	239	26·389	Arable & pool.
198	·260	Occupation road.	240	·159	Plantation.
199	2·051	Homestead, garden, &c. (Woodwrae).	241	21·482	Arable & road.
			242	13·305	Arable & footpath.
200	·400	Dam.	243	·534	Homestead, &c. (Crosstown).
201	1·300	Arable, &c.			
202	·127	Pasture.			
203	·780	Occupation road.			
	1564·445	*Carried forward.*		1923·950	*Carried forward.*

No. on Plan.	Area in Acres.	Description.
	1923·950	*Brought forward.*
244	·043	Police station, garden, &c. (Hamlet of Crosstown—part of).
245	·095	Plantation & footpath.
246	·258	Houses, gardens, &c. (Hamlet of Crosstown—part of).
247	·329	Houses, gardens, &c. (Hamlet of Crosstown—part of).
248	1·865	Arable.
249	·628	Houses, gardens, &c. (Hamlet of Crosstown—part of).
250	·714	Occupation road.
251	19·490	Arable.
252	29·658	Arable.
253	·186	Rough pasture.
254	16·731	Arable.
255	·141	Rough pasture.
256	·465	Plantation.
257	11·118	Arable.
258	1·479	Plantation.
259	13·658	Arable.
260	12·730	Arable.
261	·508	Plantation.
262	1·299	Plantation.
263	30·723	Arable.
264	2·987	Pasture & part of Melgund Burn.
265	·086	House, garden, &c.
266	30·498	Arable.
267	·601	Plantation.
268	·418	Arable.
269	·218	Homestead, garden, &c. (Hillbarns).
270	53·128	Arable.
271	15·632	Arable.
272	27·324	Arable.
273	48·066	Arable & pond.
274	42·443	Arable & road.
275	·090	House, garden, &c.
276	·595	Melgund Mill (corn), &c.
277	10·603	Arable, road, & part of Melgund Burn.
278	4·066	Pasture, slope, & part of Melgund Burn.
279	·388	Dam.
280	24·908	Arable.
	2328·119	*Carried forward.*

No. on Plan.	Area in Acres.	Description.
	2328·119	*Brought forward.*
281	15·084	Arable.
282	3·622	Plantation.
283	15·839	Arable.
284	2·279	Parish road.
285	·494	Rough pasture.
286	24·552	Arable.
287	·204	Rough pasture & footpath.
288	·518	Houses, gardens, &c.
289	·787	Marsh & footpath.
290	·191	Pasture & footpath.
291	·781	Pond.
292	·210	Rough pasture, road, & dovecot.
293	2·503	Homestead, garden, &c. (Mains of Melgund).
294	26·017	Arable.
295	5·859	Parish road.
296	12·832	Arable.
297	·117	Pasture.
298	23·191	Arable.
299	1·472	Rough pasture, slope, rocks, & part of Melgund Burn.
300	1·713	Bough pasture, rocks, trees, & part of Melgund Burn.
301	1·034	Arable & part of Melgund Burn.
302	1·682	Pasture slope, whins, rocks, & part of Melgund Burn.
303	·385	Arable & part of Melgund Burn.
304	·466	Arable.
305	1·420	Pasture, rocks, & part of Melgund Burn.
306	21·429	Arable, slope, & part of Melgund Burn.
307	·166	Drying green & footpath.
308	·954	Homestead, garden, &c. (Blibberhill).
309	·239	Dam.
310	20·204	Arable & road.
311	17·460	Arable.
312	9·644	Arable & road.
313	·310	Houses, garden, &c.
314	·375	Occupation road.
315	39·023	Arable.
	2581·175	*Carried forward.*

No. on Plan.	Area in Acres.	Description.
	2581·175	*Brought forward.*
316	47·498	Arable.
317	·106	Rough pasture.
318	·309	Rough pasture.
319	25·101	Arable.
320	·091	Rough pasture.
321	20·813	Arable, road, & part of Melgund Burn.
322	10·139	Arable & trees.
323	·103	Melgund Castle (in ruins).
324	2·140	Pasture, slope, & trees.
325	·175	Rough pasture, road, slope, & part of Melgund Burn.
326	·219	Rough pasture, road, & part of Melgund Burn.
327	1·329	Wood & part of Melgund Burn.
328	·793	Wood & part of Melgund Burn.
329	1·474	Homestead, garden,&c. (Southtown).
330	·546	Wood, rocks, & part of Melgund Burn.
331	15·316	Arable.
332	23·302	Arable.
333	25·640	Arable.
334	15·660	Arable.
335	25·415	Arable.
336	9·471	Arable.
337	12·053	Arable.
338	30·049	Arable & road.
339	42·499	Arable & pool.
340	25·884	Arable, road, & pond.
341	20·220	Arable.
342	·118	House, garden, &c.
343	4·499	Public road.
344	31·242	Arable & pool.
345	20·002	Arable.
246	·742	Plantation.
347	1·063	Arable.
348	·238	Occupation road.
349	1·518	Homestead, garden,&c. (Wandershiell).
350	·261	Plantation.
351	·311	Occupation road.
352	·292	Rough pasture.
353	·150	House, garden, &c.
	2997·956	*Carried forward.*

No. on Plan.	Area in Acres.	Description.
	2997·956	*Brought forward.*
354	64·724	Arable, road, & footpath.
355	15·653	Rough pasture.
356	3·642	Rough pasture.
357	3·237	Plantation.
358	·070	Plantation.
359	14·198	Arable & road.
360	·087	Plantation.
361	77·149	Arable, road, and old quarry.
362	43·436	Arable.
363	·487	Rough pasture & pool.
364	43·053	Arable.
365	·641	Plantation.
366	·088	House, garden, &c. (Loanfoot).
367	20·809	Arable & footpath.
368	9·952	Arable, footpath, and road.
369	120·435	Arable.
370	·300	Homestead, garden,&c. (Woodend).
371	29·904	Arable & road.
372	35·724	Arable & part of drain.
373	18·141	Rough pasture, road, & rocks.
374	5·476	Arable.
375	1·928	Rough pasture.
376	1·512	Pasture, road, & pool.
377	15·870	Arable, &c.
378	2·026	Arable.
379	1·902	Rough pasture, road, & rocks.
380	·419	Rough pasture & rocks
381	·548	Rough pasture.
382	16·796	Arable.
383	1·272	Homestead, &c. (Carsegownie).
384	·518	Occupation road.
385	·422	Ornamental ground.
386	·120	Plantation.
387	·730	House, garden, &c. (Carsegownie).
388	·189	Pasture.
389	·284	Plantation.
390	·312	Ornamental ground.
391	·151	Plantation.
392	23·893	Arable & road.
393	17·282	Arable & road.
394	10·655	Arable.
	3601·991	*Carried forward.*

No. on Plan.	Area in Acres.	Description.
	3601·991	*Brought forward.*
395	8·155	Arable.
396	14·487	Arable.
397	15·451	Arable.
398	20·367	Arable.
399	18·884	Arable.
400	32·289	Arable & road.
401	·171	Plantation.
402	·367	Parish road.
403	78·547	Rough pasture & rocks
404	5·172	Rough pasture.
405	2·695	Rough pasture & rocks
406	13·582	Arable.
407	·866	Rough pasture.
408	4·780	Arable.
409	11·761	Arable.
410	2·614	Arable.
411	1·237	Arable.
412	3·555	Arable.
413	11·223	Arable.
414	11·838	Arable.
415	16·776	Arable.
416	·142	Plantation.
417	·575	House, garden, &c. (Flemington).
418	2·210	Castle, garden, offices, &c. (Flemington).
419	2·503	Rough pasture & road.
420	·383	Rough pasture.
421	27·326	Arable.
422	21·184	Rough pasture & rocks
423	·299	Rough pasture.
424	1·274	Occupation road.
425	2·877	Rough pasture & rocks
426	14·441	Arable.
427	15·585	Arable.
428	·448	Houses, gardens, &c. (Hamlet of Henwellburn—part of).
429	·257	Arable.
430	·168	Houses, gardens, &c. (Hamlet of Henwellburn—part of).
431	·117	Gardens, &c.
432	2·020	Arable & footpath.
433	·445	Dam.
434	8·478	Arable & footpath.
435	12·468	Arable.
436	·109	Arable.
	3990·117	*Carried forward.*

No. on Plan.	Area in Acres.	Description.
	3990·117	*Brought forward.*
437	1·136	Houses, gardens, &c. (Village of Aberlemno—part of).
438	·884	Arable & pool.
439	1·568	Parish road.
440	·412	Church, burial ground, &c. (Village of Aberlemno—part of).
441	·489	Arable & footpath.
442	·150	Occupation road.
443	·578	Manse, garden, &c. (Village of Aberlemno—part of).
444	1·495	Arable & footpath.
445	5·141	Arable & road.
446	·605	Dam.
447	1·483	Rough pasture, road, & footpath.
448	·540	Arable.
449	·198	Plantation.
450	18·478	Arable & road.
451	18·232	Arable.
452	28·239	Arable.
453	16·215	Arable.
454	29·220	Arable.
455	13·102	Arable.
456	·090	House, garden, &c.
457	·232	Arable.
458	12·458	Arable, road, & footpath.
459	·481	Houses, gardens, &c.
460	14·628	Arable.
461	8·716	Arable.
462	13·502	Arable.
463	·502	Plantation.
464	21·732	Arable.
465	·162	Plantation.
466	·200	Plantation.
467	·157	Plantation.
468	13·713	Arable.
469	13·404	Arable.
470	2·767	Arable.
471	·466	Houses, gardens, &c. (Whinnydrum).
472	2·998	Arable.
473	·246	House, garden, &c. (Back of Turin Hill—part of).
474	·570	Pasture, road, & footpath.
	4235·306	*Carried forward.*

No. on Plan.	Area in Acres.	Description.
	4235·306	*Brought forward.*
475	·069	Garden.
476	1·735	Arable.
477	·691	Houses, gardens, &c. (Back of Turin Hill —part of).
478	11·937	Rough pasture & road.
479	2·019	Arable.
480	·814	Arable.
481	·250	House, garden, &c. (Dam of Tillywhandland).
482	·187	House, garden, &c. (Dam of Tillywhandland).
483	62·016	Arable, road, & footpath.
484	15·623	Arable & pool.
485	·101	School, garden, &c.
486	·618	Free Church, manse, garden, &c.
487	13·507	Plantation, road, slope, & rocks.
488	11·432	Waste ground, road, pool, &c. (old quarry)
489	105·351	Arable.
490	8·033	Parish road.
491	7·698	Quarry, waste ground, &c.
492	·038	Houses.
493	15·420	Arable.
494	1·356	Houses, gardens, &c. (Back of Turin Hill —part of).
495	1·155	Rough pasture.
496	2·276	Public road.
497	5·583	Arable.
498	·384	Houses, garden, &c. (Back of Turin Hill —part of).
499	11·937	Arable, road, & footpath.
500	8·825	Arable, road, & pool.
501	·354	House, garden, &c. (Back of Turin Hill —part of).
502	1·734	Arable.
503	2·198	Arable.
504	2·173	Arable.
505	4·992	Rough pasture & road.
506	·178	House, garden, &c.
	4535·990	*Carried forward.*

No. on Plan.	Area in Acres.	Description.
	4535·990	*Brought forward.*
507	·551	Homestead, garden, &c. (Woodside).
508	1·644	Rough pasture & road.
509	3·444	Plantation.
510	23·931	Arable, road, & pool.
511	11·651	Arable.
512	18·182	Arable & road.
513	16·921	Arable & pool.
514	4·097	Parish road.
515	18·384	Arable.
516	38·893	Arable & pond.
517	·110	Plantation.
518	·131	Plantation.
519	41·350	Arable & gravel pit.
520	·204	Marsh.
521	·099	Rough pasture.
522	·770	Homestead, garden, &c. (Wood of Kellockshaw).
523	·139	Occupation road.
524	24·478	Arable & pond.
525	·271	Arable.
526	·768	Homestead, garden, &c. (Bellyhill).
527	12·924	Arable & road.
528	17·580	Arable.
529	15·310	Arable.
530	14·742	Arable.
531	5·231	Arable.
532	4·965	Arable.
533	11·807	Arable.
534	31·510	Arable.
535	12·924	Arable & road.
536	17·732	Arable & pool.
537	·043	Old quarry.
538	24·286	Arable & road.
539	32·412	Arable.
540	·554	Houses, garden, &c. (Muirside of Melgund—part of).
541	·274	Houses, garden, &c. (Muirside of Melgund—part of).
542	119·788	Arable, road, & trees.
543	·417	Houses, gardens, &c. (Muirside of Melgund—part of).
544	·171	Pond.
	5064·678	*Carried forward.*

No. on Plan.	Area in Acres.	Description.
	5064·678	*Brought forward.*
545	·036	House & garden (Muirside of Melgund—part of).
546	·601	Homestead, garden, &c. (Blackden).
547	·239	Occupation road.
548	·963	House, garden, &c. (Muirside of Melgund—part of).
549	9·102	Arable & pond.
550	·110	Rough pasture.
551	1·527	Plantation.
552	·251	Houses, garden, &c. (Carse of Melgund).
553	53·232	Rough heathy pasture & trees.
554	1·261	Public road.
555	39·953	Plantation.
556	14·709	Arable.
557	·210	Occupation road.
558	·085	Pasture & pond.
559	·258	Occupation road.
560	·704	Homestead, garden, &c. (Pitkennedy).
561	51·669	Arable, road, & pool.
562	·931	Rough pasture, road, & pool.
563	·101	House, gardens, &c.
564	44·285	Arable & road.
565	1·998	Arable.
566	35·377	Arable & road.
567	·613	Occupation road.
568	·171	House, garden, &c. (Craigend of Pitkennedy.
569	·863	Rough pasture.
570	23·365	Arable & old quarry.
571	17·403	Arable & road.
572	1·413	Waste ground.
573	·867	Waste ground.
574	11·681	Arable & road.
575	6·161	Arable.
576	·258	House, garden, &c.
577	172·124	Rough heathy pasture & pool.
578	·168	House, garden, &c.
579	·276	House, garden, &c. (Port of Aldbar).
580	2·357	Parish road.
581	·954	Rough pasture.
	5560·954	*Carried forward.*

No. on Plan.	Area in Acres.	Description.
	5560·95[illegible]	*[illegible]ought forward.*
582	18·6[illegible]	[illegible]antation & road.
583	12·8[illegible]	[illegible]ough heathy pasture.
584	449·9[illegible]	[illegible]lantation & road.
585	17·5[illegible]	Arable.
586	16·80[illegible]	Arable.
587	1·154	Occupation road.
588	1·384	Homestead, garden, &c. (Howmuir).
589	·119	Dam.
590	24·021	Arable.
591	18·754	Arable.
592	15·505	Arable.
593	·182	House, garden, &c.
594	·424	Gardens, &c.
595	10·133	Arable.
596	12·375	Arable.
597	·142	Rough pasture & road.
598	14·445	Arable.
599	·271	House, garden, &c.
600	12·027	Arable.
601	·039	Houses, &c.
602	·129	Quarry & rough pasture
603	2·576	Rough pasture & road.
604	·976	Pools.
605	336·617	Rough heathy pasture, road, rocks, & foot-path.
606	7·781	Rough heathy pasture.
607	6·465	Arable & road.
608	159·587	Plantation & road.
609	19·585	Arable.
610	11·304	Arable & road.
611	4·562	Arable.
612	1·454	Arable & road.
613	·189	House, garden, &c.
614	·277	Waste ground, pond, & green.
615	·859	Homestead, &c. (Tillywhandland).
616	·240	Plantation.
617	·238	Arable.
618	1·021	House, garden, ornamental ground, &c. (Tallywhandland).
619	·103	Plantation.
620	13·950	Arable.
621	1·790	Occupation road.
622	14·023	Plantation.
623	·259	Arable.
	6771·733	*Carried forward.*

No. on Plan.	Area in Acres.	Description.	No. on Plan.	Area in Acres.	Description.
	6771·733	*[illegible]ut forward.*		6986·906	*Brought forward.*
624	17·837	[illegible] eathy pasture, [illegible], & embankment	660	·212	House, garden, &c. (Muir of Pitkennedy —part of).
625	1·318	R[illegible] [illegible]asture.			
626	·038	Pl[illegible]on.	661	49·493	Plantation & road.
627	4·544	Old [illegible]uarry, waste ground, &c.	662	10·002	Arable.
			663	11·052	Arable.
628	12·737	Arable, rough pasture, slope, & rocks.	664	15·322	Arable, road, & footpath.
629	·411	Rough pasture.	665	·100	House, garden, &c. (Muir of Pitkennedy —part of).
630	20·053	Arable.			
631	·359	Arable.			
632	4·169	Quarry, waste ground, &c.	666	9·156	Arable.
			667	3·609	Waste ground, road, & old quarry.
633	16·477	Arable.			
634	16·831	Arable & footpath.	668	19·002	Turnpike road.
635	·185	House, garden, &c.	668a	22·983	Rough pasture.
636	·406	Occupation road.	669	·259	House, garden, &c.
637	·259	Plantation.	670	·200	Occupation road.
638	·220	Arable.	671	10·081	Rough pasture.
639	10·102	Arable.	672	2·684	Public road.
640	5·541	Arable.	673	·716	Homestead, garden, &c. (Framedrum).
641	·970	Occupation road.			
642	1·720	Homestead, garden, &c. (North Mains of Turin).	674	12·899	Arable.
			675	8·070	Arable & footpath.
			676	·571	Homestead, garden, &c. (Bog of Pitkennedy)
643	2·154	Arable & pool.			
644	13·457	Arable & road.	677	·286	School, garden, &c.
645	32·587	Arable.	678	2·846	Arable & footpath.
646	·476	Occupation road.	679	16·306	Arable, road, & footpath.
647	3·964	Plantation.			
648	·190	House, garden, &c.	680	17·465	Arable & road.
649	·480	Homestead, garden, &c. (Craiksfold).	681	58·220	Arable, road, & footpath.
650	11·721	Arable.	682	13·721	Arable & road.
651	·802	Occupation road.	683	12·687	Arable.
652	7·857	Arable.	684	14·420	Arable & road.
653	·137	House, garden, &c. (Muir of Pitkennedy —part of).	685	1·926	Parish road.
			686	·216	House, garden, &c. (Willow Crook).
654	·651	Rough pasture & pool.	687	15·268	Arable & road.
655	·370	House, garden, &c. (Muir of Pitkennedy —part of).	688	6·705	Arable.
			689	11·127	Arable & road.
			690	13·252	Arable, road, & footpath.
656	·199	House, garden, &c. (Muir of Pitkennedy —part of).	691	16·162	Plantation.
			692	20·525	Plantation, road, and footpath.
657	·315	Arable.			
658	5·222	Rough pasture & trees.	693	30·967	Arable & road.
659	20·414	Arable & road.	694	·373	Rough pasture.
			695	1·576	Plantation.
	6986·906	*Carried forward.*		7417·365	*Carried forward.*

No. on Plan.	Area in Acres.	Description.
	7417·365	*Brought forward.*
696	1·367	Occupation road.
697	34·914	Plantation & footpath.
698	13·579	Arable.
699	1·272	Homestead, garden, &c. (Nether Turin).
700	·296	Occupation road.
701	12·001	Arable.
702	2·667	Arable.
703	15·118	Arable.
704	10·929	Plantation & road.
705	7·505	Plantation.
706	16·271	Arable & road.
707	·575	Dam.
708	1·574	Homestead, &c. (Farm)
709	3·370	Arable & road.
710	·798	Arable & road.
711	·093	Occupation road.
712	·134	House, garden, &c.
713	11·691	Plantation, road, and footpath.
714	14·862	Arable.
715	·370	Ponds.
716	1·489	Plantation & road.
717	34·542	Arable, road, & trees.
718	·154	Lodge, garden, &c.
719	74·815	Plantation & road.
720	23·311	Arable.
721	2·466	Plantation & pool.
722	31·643	Arable & road.
723	16·413	Plantation, road, slope, & footpath.
724	3·024	Garden, &c.
725	·381	Occupation road.
726	·824	Plantation.
727	2·462	Plantation, road, pools, & footpath.
728	·160	Turin House, &c.
729	4·940	Ornamental ground, road, & footpath.
730	16·057	Arable & pool.
731	64·273	Plantation, road, pool, footpath, & part of burn.
732	·161	Waste ground & road.
733	8·994	Parish road.
734	15·462	Plantation.
735	9·313	Rough heathy pasture.
736	12·343	Arable.
737	1·660	Rough heathy pasture.
738	12·355	Arable & pool.
	7903·993	*Carried forward.*

No. on Plan.	Area in Acres.	Description.
	7903·993	*Brought forward.*
739	6·641	Rough pasture & trees.
740	·171	Rough pasture.
741	5·716	Arable.
742	2·427	Plantation.
743	155·130	Plantation & road.
744	21·991	Arable.
745	·205	House, garden, &c.
745a	·199	Occupation road.
746	4·430	Arable.
747	·743	Quarry.
748	·248	House, garden, &c.
749	·151	House, garden, &c.
750	·145	House, garden, &c.
751	14·598	Arable & footpath.
752	·763	Public road.
753	11·907	Plantation.
754	30·359	Arable.
755	20·180	Arable & road.
756	·086	Rough pasture.
757	4·632	Meadow, whins, & part of Lunan Water.
758	1·137	Meadow & part of Lunan Water.
759	·609	Plantation.
760	·422	Plantation.
761	3·062	Marsh & part of burn.
762	·367	Plantation.
763	·245	Lodge, garden, &c.
764	14·554	Arable.
765	14·718	Arable.
766	17·132	Arable, road, & pond.
767	6·459	Arable.
768	6·951	Plantation.
769	18·008	Arable & footpath.
770	16·913	Arable.
771	2·493	Plantation.
772	·090	Pasture.
773	8·285	Arable.
774	22·445	Arable & part of drain.
775	22·523	Arable & part of drain.
776	5·281	Plantation & pond.
777	31·133	Arable & footpath.
778	·204	Houses, gardens, &c. (Cotterdrum—part of).
779	·154	Occupation road.
780	22·269	Arable & part of burn.
781	·296	House, garden, &c. (Cotterdrum—part of).
	8400·465	*Carried forward.*

No. on Plan.	Area in Acres.	Description.	No. on Plan.	Area in Acres.	Description.
	8400·465	*Brought forward.*		8626·678	*Brought forward.*
782	·171	House, garden, &c. (Cotterdrum — part of).	818	16·430	Arable.
			819	13·609	Arable & part of burn.
			820	20·839	Arable.
783	·156	House, garden, &c. (Cotterdrum — part of).	821	·600	Plantatation & remains of castle.
			822	4·746	Arable & part of burn.
784	·198	House, garden, &c. (Cotterdrum — part of).	823	·641	Ponds.
			824	2·554	Plantation, footpath, & part of burn.
785	7·827	Arable.	825	·075	Waste ground, greenhouse, &c.
786	·259	Plantation.			
787	9·314	Plantation.	826	·390	Offices, &c.
788	·104	House, garden, &c.	827	·194	Occupation road.
789	2·147	Turnpike road.	828	2·238	Balgavies House, garden, &c.
790	·410	House, garden, &c.			
791	4·781	Arable.	829	8·514	Arable.
792	·170	House, garden, &c.	830	1·028	Plantation & footpath.
793	17·852	Arable.	831	1·389	Plantation, road, footpath, &c.
794	2·101	Plantation.			
795	·188	Waste ground & rocks.	832	3·920	Ornamental ground.
796	1·470	Houses, gardens, &c. (Westerton).	833	2·204	Plantation.
			834	·190	Plantation.
797	·145	House, garden, &c. (Balgavies T.P.)	835	1·446	Plantation.
			836	·066	Plantation.
798	6·798	Arable.	837	·347	Plantation.
799	·417	Plantation and part of burn.	838	·131	Plantation.
			839	9·879	Arable.
800	·081	House, garden, &c. (Cotterdrum — part of).	840	15·583	Arable.
			841	2·566	Plantation.
			842	9·107	Arable.
801	4·386	Turnpike road.	843	13·436	Arable.
802	42·089	Arable & footpath.	844	·270	Rough pasture.
803	9·692	Arable.	845	10·135	Arable.
804	3·639	Arable.	846	·038	House, &c.
805	16·462	Arable.	847	·210	Occupation road.
806	3·943	Waste ground, road, & rocks.	848	·289	House, garden, &c. (Hillside).
807	·949	Pool (old quarry).	849	·360	Plantation.
808	10·552	Arable & road.	850	·249	House, garden, &c.
809	·649	Wood & part of burn.	851	11·265	Arable.
810	·147	Rough pasture & part of burn.	852	1·186	Pasture.
			853	2·171	Homestead, garden, &c. (Mains of Balgavies)
811	20·165	Arable, gravel pit, & part of burn.	854	·187	Occupation road.
812	·076	Plantation.	855	10·886	Arable.
813	17·309	Arable.	856	11·268	Arable.
814	·300	House, garden, &c.	857	1·070	Occupation road.
815	1·203	Plantation.	858	1·894	Arable.
816	23·654	Arable & road.	859	6·346	Plantation, rocks, footpath, & part of burn.
817	16·409	Arable & road.			
	8626·678	*Carried forward.*		8816·624	*Carried forward.*

No. on Plan.	Area in Acres.	Description.
	8816·624	*Brought forward.*
860	·455	Occupation road.
861	12·673	Arable, trees, footpath, & dovecot.
862	8·609	Arable & road.
863	11·990	Arable & road.
864	·067	Plantation (islands).
865	51·212	Balgavies Loch.
866	·549	Plantation & road.
867	·196	Pasture & road.
868	·347	Plantation & road.
869	·499	Arable & road.
870	7·439	Scottish North Eastern Railway (part of).
871	·209	Wood.
872	·258	Garden, &c.
873	·112	School, &c.
874	·561	Pasture and part of Lunan Water.
875	·596	Rough pasture & road.
876	·170	Plantation & part of burn.
877	1·123	House & yard.
878	1·000	Waste ground, house, &c.
879	1·752	Meadow & part of burn
880	4·171	Arable & part of mill lade.
881	·243	Plantation & footpath.
882	·965	Occupation road.
883	·283	Plantation, part of Lunan Water, & part of mill lade.
	8922·103	*Carried forward.*

No. on Plan.	Area in Acres.	Description.
	8922·103	*Brought forward.*
884	·839	Arable, part of burn, & part of mill lade.
885	·365	Plantation, part of mill lade, & part of Lunan Water.
886	11·175	Arable, trees, & part of mill lade.
887	·109	Plantation & part of mill lade.
888	3·750	Arable & part of mill lade.
889	1·523	Plantation & part of mill lade.
890	·919	Plantation.
891	·898	Arable, slope, part of mill lade, & part of Lunan Water.
892	·180	Wood & part of mill lade.
893	·438	Pasture slope.
894	·261	Arable.
895	·645	Corn mill, houses, gardens, &c. (Milldens)
896	·288	Homestead, &c. (Milldens).
897	36·816	Arable.
898	·077	House, garden, &c. (Milldens).
899	·816	Arable & part of Lunan Water.
900	18·704	Arable, quarry, & part of Lunan Water.
	8999·906	

RECAPITULATION.

8801·130	Land.
105·676	Public roads.
7·439	Railway.
85·661	Water.
8999·906	Total Area of the Parish of Aberlemno, in the County of Forfar.

INDEX TO PLACES

IN THE

PARISH OF ABERLEMNO.

COUNTY OF FORFAR.

Name of Place.	No. of Sheet.		Descriptive Remarks.
	6-inch scale.	25·344-inch scale.	
Aldbar Chapel (private).	XXXIII.	4	
Aldbar Castle.....	,,	4	
Angus Hill.....	,,	7	
Aberlemno	,,	10	A small village.
Balglassie	,,	3	A farmsteading.
Broomknowe	,,	4	A farmsteading.
Blaikie Mill	,,	4	A farmsteading, corn mill, &c.
Balnacake	,,	4	A farmsteading.
Balgarrock	,,	6	A farmsteading.
Balbinnie	,,	6	A farmsteading.
Bog of Balbinnie	,,	6	A cothouse.
Blibberhill	,,	7	A farmsteading.
Back of Turin Hill	,,	10	Dwelling houses.
Bellyhill	,,	11	A farmsteading.
Blackden	,,	11	A farmsteading.
Bog of Pitkennedy	,,	15	A farmsteading.
Balgavies House	XXXIX.	3	
Balgavies Loch	,,	7	
Crosstown	XXXIII.	6	A farmsteading.
Cross Stones of Aberlemno ..	,,	6	
Carsegownie	,,	9	A mansion house, &c.
Church	,,	10	
Cross Stone	,,	10	
Castle	,,	10	
Carse of Melgund	,,	11	Dwelling houses.
Craigend of Pitkennedy	,,	11	Dwelling houses.
Craiksfold	,,	15	A farmsteading.
Cotterdrum.....	XXXIX.	3	Dwelling houses.
Castle (remains of).	,,	3	
Damside.....	XXXIII.	6	A dwelling house, &c.
Dam of Tillywhandland	,,	10	A cothouse.
Flemington.....	,,	10	A farmsteading.
Free Church	,,	10	
Framedrum	,,	15	A farmsteading.
Farm	,,	15	The Home Farm of Turin.
Grave Hill	,,	6	

Name of Place.	No. of Sheet.		Descriptive Remarks.
	6-inch scale.	25·344-inch scale.	
Hole of Woodwrae	XXXIII.	6	A cothouse.
Hillbarns	,,	7	A farmsteading.
Henwellburn	,,	10	A small village.
Howmuir	,,	13	A farmsteading.
Hillside	XXXIX.	3	A dwelling house.
Knowehead	XXXIII.	10	A dwelling house, &c.
Kirkton	,,	10	A farmsteading.
Kemp's Castle	,,	14	Loose stones & embankment.
Loanfoot	,,	8	A cothouse.
Lunan Water	XXXIX.	7	
Mains	XXXIII.	4	The Home Farm of Aldbar.
Mote of Melgund	,,	7	
Melgund Castle (in ruins)	,,	7	
Mains of Melgund	,,	7	A farmsteading.
Manse	,,	10	
Manse	,,	10	
Muirside of Melgund	,,	11	Dwelling houses.
Melgund Muir	,,	11	
Muir of Pitkennedy	,,	15	Dwelling houses.
Montreathmont Moor	,,	15	
Mains of Balgavies	XXXIX.	3	A farmsteading.
Milldens	,,	7	A farmsteading & mill.
Netherton	XXXIII.	3	A farmsteading.
North Mains of Turin	,,	14	A farmsteading.
Nether Turin	,,	15	A farmsteading.
Pitkennedy	,,	11	A farmsteading.
Port of Aldbar	,,	12	A dwelling house, &c.
River South Esk	,,	2	
Southtown	,,	7	A farmsteading.
Sheeppark	XXXIX.	2	Dwelling houses.
Tillywhandland	XXXIII.	14	A farmsteading.
Turin House	,,	15	
The Forest	,,	15	
West Lodge	,,	4	
Woodwrae	,,	6	A farmsteading.
Wandershiell	,,	8	A farmsteading.
Woodend	,,	8	A farmsteading.
Whinnydrum	,,	10	A cothouse & smithy.
Woodside	,,	10	A farmsteading.
Wood of Kellockshaw	,,	11	A farmsteading.
Willow Crook	,,	15	A cothouse.
Westerton	XXXIX.	3	A cothouse.
Whirl Bridge	,,	3	

ORDNANCE SURVEY OF SCOTLAND.

BOOK OF REFERENCE TO THE PLAN

OF THE

PARISH OF ABERLOUR,

IN THE

COUNTY OF BANFF,

CONTAINING 14884·371 ACRES.

MAJOR-GENERAL SIR HENRY JAMES, R.E., F.R.S., F.G.S., &c.,
SUPERINTENDENT OF THE SURVEY.

LONDON:
PRINTED BY GEORGE E. EYRE AND WILLIAM SPOTTISWOODE,
PRINTERS TO THE QUEEN'S MOST EXCELLENT MAJESTY.
FOR HER MAJESTY'S STATIONERY OFFICE.

1871.

Price Two Shillings.

[7142.—50—1/71.]

on the
mately
qual to

f each

Book.

are in-

31·4.

t con-
double
to the

Scales

... W

... T

... T

ton

equent

—

... C.F.
.. T.C.
C.W.
... Def.
.. T.S.

ow the

ORDNANCE SURVEY OF SCOTLAND

PARISH OF ABERLOUR

BANFFSHIRE

INDEX TO THE SHEETS

Published on the Scale of $\frac{1}{2500}$ or 25·344 Inches to a Mile

Scale of this Index One Inch to a Mile

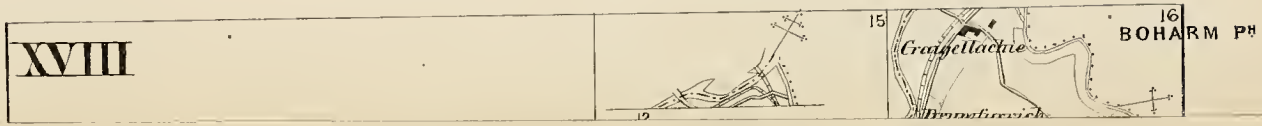

Published in 23 Sheets at 2/6 each, with 1 Book of Areas at 2/-

EXPLANATORY REMARKS.

The scale of the Parish Plans is the 1-2500th of the actual length on the ground, and is equal to 25·344 inches to a mile, which is very approximately equal to one square inch to one acre, the square of 1·0018 inch being equal to one acre.

The length of each sheet is $1\frac{1}{2}$ miles, and the width 1 mile, the area of each sheet is therefore 960 acres.

Each enclosure has a reference number to the area which is given in this Book.

The Braces ($\int$) on the plans are to indicate that the spaces so braced are included under the same reference number.

The Altitudes in feet above the Mean Level of the Sea are written thus—31·4.

The Scale of the Plans of the County is 6 inches to a mile, and each sheet contains the same area as 16 sheets of the Parish Plans. There is therefore a double reference number to each sheet, as VI. 9., the Roman Numerals referring to the County Plans, the Arabic Figures to the Parish Plans.

The following are the characters employed on the Ordnance Plans on the Scales of 1–2500, and 6 inches to a mile :—

County Names	C	Hundreds or Wards	W
Parishes	P	Townships	T
Extra Parochial	E	Division of Townships	T

Antiquities ..... { ROMAN / Druidical or Saxon / Norman or Subsequent

The descriptions of the boundaries are shown by the following initials :—

Centre of Stream	*C.S.*	Centre of Fence	*C.F.*
Centre of Road	*C.R.*	Top of Cop	*T.C.*
Side of Stream or Drain	*S.S.* or *S.D.*	Centre of Wall	*C.W.*
Root of Hedge	*R.H.*	Defaced	*Def.*
Face of Wall	*F.W.*	Track of Stream	*T.S.*

Undefined ..... *Und.*

Where a change occurs in the boundaries, the symbol [o—o] is used to show the part at which the change takes place

N.B.—To convert Decimal Fractions of an Acre into Roods and Perches, multiply the decimal first by 4 and then by 40, preserving the same number of decimals in the product.

Examples—

			Acres.				Acres.
			633·357				527·013
			4				4
			1·428				·052
			40				40
A.	R.	P.	17·120	A.	R.	P.	2·080
633	1	17		527	0	2	

TABLE

FOR CONVERTING DECIMAL PARTS OF AN ACRE INTO ROODS AND PERCHES.

Perch.	0 Rood.	1 Rood.	2 Roods.	3 Roods.	Perch.	0Rood.	1 Rood.	2 Roods.	3 Roods.
0	·000	·250	·500	·750	21	·131	·381	·631	·881
1	·006	·256	·506	·756	22	.137	·387	·637	·887
2	·012	·262	·512	·762	23	·144	·394	·644	·894
3	·019	·269	·519	·769	24	·150	·400	·650	·900
4	·025	·275	·525	·775	25	·156	·406	·656	·906
5	·031	·281	·531	·781	26	·162	·412	·662	·912
6	·037	·287	·537	·787	27	·169	·419	·669	·919
7	·044	·294	·544	·794	28	·175	·425	·675	·925
8	·050	·300	·550	·800	29	·181	·431	·681	·931
9	·056	·306	·556	·806	30	·187	·437	·687	·937
10	·062	·312	·562	·812	31	·194	·444	·694	·944
11	·069	·319	·569	·819	32	·200	·450	·700	·950
12	·075	·325	·575	·825	33	·206	·456	·706	·956
13	·081	·331	·581	.831	34	·212	·462	·712	·962
14	·087	·337	·587	·837	35	·219	·469	·719	·969
15	·094	·344	·594	·844	36	·225	·475	·725	·975
16	·100	·350	·600	·850	37	·231	·481	·731	·981
17	·106	·356	·606	·856	38	·237	·487	·737	·987
18	·112	·362	·612	·862	39	·244	·494	·744	·994
19	·119	·369	·619	·869	40	·250	·500	·750	1·000
20	·125	·375	·625	·875					

PARISH OF ABERLOUR,

IN THE

COUNTY OF BANFF.

No. on Plan.	Area in Acres.	Remarks.	No. on Plan.	Area in Acres.	Remarks.
1	·253	Shingle.	39	1·684	House, offices, &c.
2	·546	Sand, &c.	40	5·761	Arable.
3	·590	Furze, &c.	41	27·218	Arable.
4	3·282	Arable, &c.	42	·538	Public road.
5	4·946	Water.	42a	·141	Garden, &c.
6	2·931	Railway.	43	·642	Arable and garden.
7	1·175	Public road.	44	34·770	Arable.
8	2·027	Rough pasture.	45	1·044	Arable.
9	·506	Rough pasture, &c.	46	·158	Rough pasture.
10	1·747	Arable, house, &c.	47	·443	Water.
11	·442	Railway.	48	1·204	Rough pasture, furze, &c.
12	2·058	Water.			
13	·520	Water.	49	·629	Farmsteading.
14	1·002	Rough pasture, trees, &c.	50	·210	Mill dam.
			51	·721	Arable.
15	4·266	Arable.	52	1·566	Rough pasture.
16	4·145	Railway.	53	3·169	Railway.
17	·211	Garden.	54	15·356	Rough pasture, furze, &c.
18	·745	Shingle.			
19	1·171	Rough pasture, &c.	54a	1·291	Arable.
20	2·289	Wood.	55	1·203	Shingle.
21	·514	Shingle.	55a	3·017	Rough pasture, trees, &c.
22	·611	Water.			
23	·456	Wood.	56	2·231	Wood.
24	1·426	Wood.	57	3·345	Wood.
25	1·828	Arable.	58	24·190	Arable, furze, &c.
26	3·238	Arable.	59	5·154	Arable and rough pasture.
27	·780	Furze, &c.			
28	·339	Pasture, garden, &c.	60	23·656	Arable, &c.
29	·777	Rough pasture, &c.	61	24·470	Arable.
30	6·162	Arable.	62	24·812	Arable.
31	1·913	Wood.	63	33·383	Wood.
32	3·736	Pasture.	63a	1·024	Wood.
33	2·535	Pasture.	64	22·699	Arable.
34	1·639	Pasture.	65	21·029	Arable.
35	5·922	Wood, &c.	66	5·515	Wood, stream, &c.
36	9·499	Pasture and trees.	67	·785	Public road.
37	4·976	Wood.	68	10·522	Arable and rough pasture.
38	3·666	Pasture and trees.			

No. on Plan.	Area in Acres.	Remarks.
69	1·828	Wood.
70	1·054	Reservoir.
71	2·715	Reservoir.
72	·783	Reservoir.
73	·378	Private road.
74	·209	House and garden.
75	2·240	Houses, sheds, gardens, &c.
76	4·843	Public road.
77	·374	Farmsteading.
78	38·531	Arable.
79	·449	Rough pasture.
80	3·047	Rough pasture and furze.
81	·200	House, garden, &c.
82	2·865	Public road.
83	14·930	Arable, garden, &c.
84	12·349	Arable.
85	68·352	Arable.
86	1·553	Water.
87	·709	Rough pasture, &c.
88	1·339	Furze, &c.
89	·699	Wood (island).
90	2·236	Water.
91	24·696	Wood.
92	·879	Arable.
93	·906	Farmsteading, &c.
94	2·650	Arable.
95	·908	Arable.
96	·972	Arable.
97	·190	House, garden, &c.
98	7·048	Arable, house, &c.
99	9·445	Rough pasture.
100	4·335	Arable, rough pasture, &c.
101	1·778	Rough pasture and furze.
102	5·119	Marsh, rough pasture, &c.
103	·780	Arable.
104	·799	Rough pasture.
105	·608	Arable, rough pasture, &c.
106	21·900	Rough pasture, &c.
107	·159	Rough pasture.
108	·140	Shingle.
109	1·233	Rough pasture and trees.
110	4·352	Arable.
111	2·416	Furze and trees.
112	·277	Shingle.
113	1·427	Shingle.
114	·399	Rough pasture, &c.
115	3·593	Marsh.
116	26·329	Furze, &c.
117	7·702	Furze, &c.
118	4·737	Arable and rough pasture.
119	·552	Arable.
120	·380	Farmsteading.
121	·597	Rough pasture, trees, &c.
122	11·883	Arable and rough pasture.
123	2·678	Arable.
124	9·675	Arable.
125	14·120	Arable.
126	24·010	Arable.
127	18·692	Arable and road.
128	·157	Garden.
129	·477	Farmsteading.
130	4·628	Rough pasture, furze, &c.
130a	·409	Arable.
131	7·771	Arable.
132	3·674	Furze, &c.
133	1·343	Marsh.
134	14·431	Rough pasture, furze, &c.
135	9·515	Arable.
136	1·250	Shingle.
137	4·721	Furze and trees.
138	1·817	Arable.
139	·780	Wood.
140	7·661	Arable.
141	·405	Arable.
142	13·873	Arable and road.
143	8·074	Arable, rough pasture, and road.
144	·112	House, yard, and garden.
145	1·061	Rough pasture.
146	·810	Wood.
147	1·009	House and ornamental ground.
148	1·318	Houses, &c.
149	·180	Wood.
150	·672	Gardens, &c.
151	4·953	Arable.
152	·740	Wood.
153	1·678	Wood and road.
154	1·143	Arable.
155	2·343	Wood.
156	·751	Arable.

No. on Plan.	Area in Acres.	Remarks.
157	1·005	Arable, garden, &c.
158	·945	Arable.
159	1·758	Houses, rough pasture, gardens, &c.
160	1·507	Arable.
161	55·158	Water.
162	2·406	Shingle.
163	·311	Water.
164	12·238	Rough pasture, trees, &c.
165	·273	Water.
166	1·448	Arable.
167	8·900	Rough pasture, furze, &c.
168	14·011	Railway.
168a	·339	Shingle.
169	4·222	Arable.
170	·280	Water.
171	3·605	Arable.
172	1·259	Houses, gardens, &c.
173	1·361	Houses, garden, and ornamental ground.
174	2·946	Wood.
175	·879	Wood and road.
176	1·655	Arable.
177	3·692	Rough pasture, trees, &c.
178	6·253	Rough pasture, furze, &c.
179	·206	House, garden, &c.
180	·679	Rough pasture, &c.
181	2·321	Arable, houses, &c.
182	9·294	Arable.
183	6·419	Furze, rough pasture, &c.
184	2·248	Arable and road.
185	16·484	Arable, rough pasture, &c.
186	8·381	Arable.
186a	·869	Farmsteading, &c.
187	9·575	Arable.
188	3·427	Arable.
189	7·431	Arable.
190	2·058	Arable.
191	·570	Rough pasture.
192	1·017	Rough pasture.
193	2·136	Rough pasture and wood.
194	·602	Arable.
195	4·763	Wood and rough pasture.
196	2·636	Arable.
197	1·196	Houses, gardens, &c.
198	·321	Arable and garden.
199	1·235	House, rough pasture, &c.
200	24·247	Arable, rough pasture, &c.
201	·923	Arable.
201a	·090	Rough pasture.
202	·659	Wood, furze, &c.
203	3·003	Arable and rough pasture.
204	19·991	Wood.
205	3·039	Stream.
206	13·671	Arable and rough pasture.
207	1·662	Arable.
208	1·377	Arable.
209	2·602	Arable.
210	2·405	Rough pasture, furze, &c.
211	8·290	Arable, rough pasture, &c.
212	2·134	Arable, &c.
213	·398	Arable.
214	·919	Arable.
215	1·524	Occupation road.
216	1·328	Arable.
216a	·991	Rough pasture, trees, &c.
217	7·884	Arable.
218	·513	Rough pasture.
219	4·546	Arable, &c.
220	2·055	Wood and furze.
221	2·004	Arable
222	·362	Rough pasture.
223	10·253	Arable.
224	·770	Public road.
225	11·228	Arable, roads, &c.
226	1·317	Arable, rough pasture, &c.
227	7·851	Arable, house, &c.
228	7·713	Arable and rough pasture.
229	5·743	Arable and rough pasture.
230	3·305	Arable, furze, &c.
231	13·442	Wood, &c.
232	·340	Houses, garden, &c.
233	5·009	Arable and rough pasture.
234	8·371	Arable and rough pasture.

No. on Plan.	Area in Acres.	Remarks.
235	25·151	Wood.
236	10·639	Arable, rough pasture, &c.
237	7·247	Arable, rough pasture, &c.
238	1·885	Rough pasture, trees, &c.
239	5·126	Arable, &c.
240	1·141	Arable.
241	1·200	Rough pasture, furze, &c.
242	3·399	Arable and rough pasture.
243	2·005	Arable.
244	1·688	Arable.
245	2·846	Arable.
246	2·375	Arable and road.
247	1·279	Arable and road.
248	·434	Public road.
249	1·000	Arable.
250	1·549	Rough pasture, &c.
251	3·145	Arable.
252	1·708	Arable.
253	·732	Rough pasture, &c.
254	2·738	Arable.
255	·544	Public road.
256	2·524	Arable.
257	2·976	Arable.
258	4·235	Arable, &c.
259	13·059	Arable.
260	6·755	Arable, rough pasture, &c.
261	·390	Rough pasture, &c.
262	·190	Private road.
263	4·199	Arable.
264	·835	Rough pasture, &c.
265	11·246	Arable.
266	3·958	Arable.
267	2·521	Arable.
268	4·200	Arable, &c.
269	4·625	Arable, &c.
270	8·047	Arable, rough pasture, &c.
271	4·942	Arable, rough pasture, and road.
272	1·810	Wood and furze.
273	1·058	Arable.
274	4·134	Arable and rough pasture.
275	·979	Arable, rough pasture, &c.
276	·110	Rough pasture, &c.
277	·085	House, garden, &c.
278	1·152	Arable.
279	14·616	Arable and rough pasture.
280	12·469	Arable and rough pasture.
281	12·504	Arable.
282	·409	Private road.
283	6·097	Wood, &c.
284	3·902	Wood.
285	1·945	Ornamental ground.
286	3·115	Gardens.
287	1·462	Arable and trees.
288	2·136	Houses, ornamental ground, &c.
289	8·580	Arable.
290	·688	Private road.
291	13·475	Arable, rough pasture, &c.
292	6·385	Arable.
293	·777	Farmsteading, &c.
294	1·189	Rough pasture.
295	50·165	Arable.
296	·215	Houses, garden, &c.
297	·413	Furze.
298	5·566	Arable, &c.
299	2·449	Arable.
300	2·237	Arable.
301	·633	Furze, &c.
302	1·391	Arable, &c.
303	1·463	Arable, &c.
304	3·223	Arable, &c.
305	1·409	Arable.
306	1·240	Arable.
307	4·046	Rough pasture, furze, &c.
308	1·306	Arable.
309	2·059	Arable, &c.
310	·350	Furze.
311	·950	Furze.
312	·410	Arable, house, garden, &c.
313	1·453	Wood.
314	4·266	Public road.
315	119·726	Wood.
316	1·458	Arable.
317	18·242	Arable.
318	5·057	Arable.
319	·529	Private road.
320	1·524	Wood.
321	9·718	Arable.
322	10·769	Arable.

No. on Plan.	Area in Acres.	Remarks.	No. on Plan.	Area in Acres.	Remarks.
322a	·215	Wood.	364	1·017	Marsh.
323	1·329	Arable.	365	8·401	Water.
323a	·149	Wood.	366	1·284	Marsh.
324	17·765	Arable and rough pasture.	367	·601	Marsh.
			368	·584	Rough pasture.
325	1·045	Private road.	369	247·140	Wood.
326	24·945	Arable.	370	3·441	Rough pasture and road.
327	·441	Farmsteading.			
328	28·338	Arable.	371	19·572	Wood.
329	4·293	Arable.	372	9·278	Wood.
330	38·472	Arable, houses, garden, &c.	373	13·350	Arable.
			374	·238	Public road.
331	4·356	Arable.	375	11·332	Arable.
332	3·276	Wood.	376	1·850	Rough pasture and trees.
333	7·047	Arable.			
334	5·674	Wood.	377	10·200	Water.
335	6·709	Wood.	378	·220	Garden.
336	·420	Furze.	379	7·555	Wood.
337	4·931	Wood.	380	2·768	Pasture and road.
338	·628	Wood.	381	3·195	Arable.
339	1·252	Wood.	382	17·663	Ornamental ground, house, &c.
340	4·052	Arable and rough pasture.			
			383	2·975	Railway.
341	56·539	Arable.	384	·318	Rough pasture.
342	1·446	Houses, garden, &c.	385	6·802	Arable.
343	·838	Farmsteading, garden, &c.	386	7·838	Arable.
			387	·618	Wood.
344	9·293	Arable, &c.	388	2·272	Wood.
345	1·853	Wood.	389	12·741	Arable.
346	·476	Private road.	390	11·961	Arable.
347	11·364	Wood.	391	6·547	Arable.
348	27·021	Wood.	392	·930	Wood.
349	7·224	Arable and rough pasture.	393	1·289	Farmsteading.
			394	·388	Rough pasture and furze.
350	7·505	Arable and rough pasture.	395	8·737	Arable.
			396	3·321	Arable.
351	8·224	Arable.	397	1·821	Pasture and trees.
352	·791	Farmsteading, garden, &c.	398	3·529	Arable.
			399	·459	Wood.
353	29·575	Wood.	400	10·893	Arable, rough pasture, &c.
354	·653	Marsh.			
355	·380	Marsh.			
356	·371	Marsh.	401	·549	Wood and rough pasture.
357	583·048	Rough pasture, roads, streams, &c.			
			402	·354	Water.
358	·713	Arable.	403	·929	Shingle.
359	1·467	Marsh.	404	6·054	Wood, rough pasture, and furze.
360	43·634	Rough pasture, trees, &c.			
			405	3·549	Arable.
361	2·427	Marsh.	406	9·418	Railway.
362	·711	Marsh.	407	5·243	Rough pasture, furze, &c.
363	·341	Wood.			

No. on Plan.	Area in Acres.	Remarks.
408	10·739	Arable.
409	1·753	Furze.
410	3·124	Wood and rough pasture.
411	·824	Rough pasture.
412	10·858	Wood.
413	1·387	Arable, &c.
414	·258	Farmsteading.
415	·590	Arable.
416	·424	Furze and wood.
417	1·860	Arable.
418	·470	Arable.
419	·301	Arable.
420	4·419	Public road.
421	1·261	Wood.
421a	·217	Rough pasture and trees.
422	12·442	Arable.
423	9·849	Arable.
424	2·816	Arable.
425	·898	Farmsteadiug.
425a	·323	Stackyard.
426	8·694	Arable.
427	6·106	Arable.
428	18·574	Wood.
428a	1·351	Stream.
429	10·734	Wood.
430	4·702	Arable.
431	1·944	Wood and rough pasture.
432	11·403	Arable.
433	14·918	Arable.
434	16·297	Arable.
435	3·546	Arable.
436	4·940	Wood.
437	·101	Mill dam.
438	·507	Rough pasture.
439	2·132	Rough pasture.
440	·782	Houses, yards, &c.
441	2·890	Wood.
442	·451	Arable.
443	1·211	Wood.
444	·401	Water.
445	·401	Arable.
446	4·719	Rough pasture, &c.
447	5·728	Wood.
448	·188	Wood.
449	·312	Pasture.
450	3·415	Wood.
451	1·586	Wood.
452	15·673	Wood.
453	3·110	Rough pasture.
454	10·573	Wood.
455	1·098	Houses, gardens, &c.
456	2·584	Rough pasture, &c.
457	·230	Marsh.
458	3·860	Wood.
459	2·331	Marsh.
460	4·680	Rough pasture, furze, &c.
461	7·702	Rough pasture, furze, &c.
462	4·584	Arable.
463	5·891	Arable.
464	5·738	Arable.
465	18·166	Arable.
466	11·628	Arable.
467	·644	Farmsteading.
468	9·111	Rough pasture, &c.
469	·309	Arable.
470	·939	Arable.
471	2·589	Arable.
472	18·163	Rough pasture, &c.
473	·798	Furze.
474	10·237	Arable.
475	29·956	Arable.
476	1·803	Rough pasture.
477	1·700	Furze, &c.
478	4·909	Arable.
479	2·321	Arable.
480	4·324	Arable.
481	2·565	Arable.
482	2·125	Arable.
483	·737	Farmsteading.
484	2·885	Rough pasture, furze, &c.
485	·270	Arable.
486	·471	Arable and rough pasture.
487	·330	Arable.
488	·263	Houses, garden, &c.
489	·341	Arable.
490	·661	Rough pasture.
491	·188	Houses and garden.
492	4·756	Arable.
493	10·440	Arable.
494	4·116	Wood.
495	·619	Private road.
496	6·545	Arable.
497	1·139	Farmsteading.
498	23·395	Arable.
499	·576	Rough pasture.
500	18·807	Arable.
501	16·094	Arable.

No. on Plan.	Area in Acres.	Remarks.
502	26·802	Arable.
503	25·934	Arable.
504	3·504	Arable.
505	·119	Houses, garden, &c.
506	·413	Private road.
507	15·205	Arable.
508	20·638	Public road.
509	1·670	Arable.
510	1·551	Rough pasture.
511	·282	Houses, garden, &c.
512	·619	Arable.
513	3·238	Arable.
514	4·537	Arable.
515	·256	Houses, garden, &c.
516	12·484	Arable and furze.
517	·136	Houses, garden, &c.
518	12·451	Arable.
519	1·077	Houses, gardens, &c.
520	7·249	Arable.
521	2·811	Arable.
522	4·824	Arable and rough pasture.
523	4·918	Arable.
524	13·042	Arable.
525	10·850	Arable and roads.
526	·487	Rough pasture.
527	3·090	Arable, house, &c.
528	·608	House, gardens, &c.
529	·220	Houses, garden, &c.
530	·076	House, garden, &c.
531	·615	Arable.
532	1·742	Furze.
533	8·111	Arable.
534	4·341	Arable, houses, garden, &c.
535	·711	Marsh.
536	50·442	Rough pasture, &c.
537	4·752	Arable, houses, &c.
538	2·527	Arable and garden.
539	104·533	Wood.
540	31·592	Arable.
541	·373	Rough pasture and trees.
542	3·237	Arable, &c.
543	12·709	Arable.
544	·664	Arable, houses, and garden.
545	·697	Farmsteading.
546	1·508	Arable.
547	1·955	Furze and trees.
548	6·822	Arable.
549	1·007	Furze and trees.
550	19·255	Arable.
551	27·267	Arable and rough pasture.
552	·448	Rough pasture.
553	·298	Furze.
554	3·055	Rough pasture and furze.
555	18·435	Arable.
556	·462	Furze.
557	9·335	Arable.
558	1·484	Public road.
559	37·687	Arable.
560	1·194	Furze and trees.
561	9·777	Arable and road.
562	10·800	Arable.
563	4·268	Public road.
564	17·795	Arable.
565	13·384	Arable.
566	26·902	Arable.
567	13·053	Arable.
568	·519	Arable.
569	·125	Mill dam.
570	1·460	Houses, garden, &c.
571	1·031	Rough pasture.
572	·266	Garden.
573	14·204	Arable, &c.
574	14·102	Arable.
575	1·602	Wood.
576	8·578	Arable.
577	7·729	Arable and rough pasture.
578	10·648	Arable.
579	12·773	Arable and road.
580	1·406	Furze, &c.
581	·161	Garden, house, and shed.
582	·505	Rough pasture.
583	·863	Houses, gardens, &c.
584	2·686	Rough pasture, &c.
585	·719	Stackyard.
586	·277	Rough pasture.
587	1·992	Houses, yards, &c.
588	11·262	Arable.
589	3·003	Public road.
590	9·054	Wood.
591	2·596	Rough pasture and wood.
592	·394	Rough pasture.
593	12·258	Arable.
594	3·845	Arable.
595	·249	Rough pasture.
596	11·852	Arable.

No. on Plan.	Area in Acres.	Remarks.
597	·691	Arable.
598	3·107	Wood.
599	1·276	Arable.
600	1·038	Arable.
601	1·310	Arable, &c.
602	10·211	Furze, &c.
603	·772	Wood.
604	5·895	Rough pasture.
605	·976	Wood.
606	2·415	Rough pasture, &c.
607	·075	Rough pasture (island).
608	3·804	Arable.
609	2·132	Rough pasture, &c.
610	5·707	Arable.
611	1·902	Rough pasture, &c.
612	·940	Wood.
613	1·630	Rough pasture, &c.
614	·934	Water.
615	1·192	Rough pasture, &c.
616	11·619	Arable.
617	1·327	Arable and houses.
618	·124	Garden.
619	·875	Furze.
620	10·108	Arable.
621	10·064	Arable.
622	12·909	Arable and mill dam.
623	1·592	Arable.
624	1·409	Farmsteading, garden, &c.
625	15·822	Arable and rough pasture.
626	1·144	Water.
627	7·494	Wood.
628	12·228	Arable and rough pasture.
629	6·671	Wood.
630	2·334	Arable.
631	·751	Rough pasture & trees.
632	4·187	Arable.
633	·583	Furze.
634	·894	Farmsteading, garden, &c.
635	18·118	Arable, &c.
636	8·225	Arable.
637	·501	Houses, yards, &c.
638	1·181	Arable.
639	9·767	Arable.
640	6·745	Arable.
641	13·881	Arable and roads.
642	9·425	Arable and road.
643	1·016	Farmsteading, garden, &c.
644	1·289	Arable.
645	1·956	Arable.
646	9·019	Arable, &c.
647	7·834	Arable, &c.
648	7·758	Arable.
649	6·186	Arable and road.
650	3·407	Rough pasture, &c.
651	5·163	Arable.
652	4·073	Arable.
653	·612	Houses, gardens, &c.
654	8·370	Arable.
655	7·102	Arable.
656	10·770	Arable.
657	7·447	Arable, &c.
658	3·939	Arable.
659	·994	Rough pasture, &c.
660	·589	Farmsteading.
661	7·306	Arable.
662	4·177	Arable.
663	7·047	Arable.
664	4·564	Arable and rough pasture.
665	10·934	Arable and rough pasture.
666	19·166	Arable.
667	·831	Farmsteading, garden, &c.
668	28·440	Rough pasture, furze, &c.
669	4·951	Arable.
670	29·542	Rough pasture, &c.
671	·593	House, garden, &c.
672	2·334	Arable and rough pasture.
673	68·003	Wood.
674	5·119	Wood.
675	2·018	Rough pasture and roads.
676	·764	Arable.
677	2·881	Arable.
678	6·758	Arable, &c.
679	3·367	Arable, &c.
680	1·193	Rough pasture, &c.
681	1·677	Arable.
682	·492	Arable.
683	·268	House, garden, &c.
684	4·751	Arable.
685	18·278	Arable.
686	4·461	Rough pasture.
686a	2·348	Arable.
687	·233	Marsh.
688	·387	Marsh.

No. on Plan.	Area in Acres.	Remarks.	No. on Plan.	Area in Acres.	Remarks.
689	·503	Marsh.	733	5·314	Arable.
690	·368	Marsh.	734	2·138	Rough pasture.
691	·323	Marsh.	735	2·302	Arable.
692	873·585	Rough pasture, &c.	736	4·158	Public road.
693	38·034	Rough pasture.	737	·415	House, yards, &c.
694	45·855	Wood.	738	3·282	Arable.
695	67·137	Wood.	739	·189	Arable.
696	·479	Rough pasture.	740	29·054	Arable.
697	·435	Farmsteading.	741	·415	Arable, houses, garden, &c.
698	1·063	Arable.			
699	3·333	Arable.	742	4·998	Rough pasture.
700	·700	Houses, gardens, &c.	743	2·338	Arable and rough pasture.
701	47·463	Rough pasture, furze, &c.	744	3·084	Arable and rough pasture.
702	·474	Houses, gardens, &c.			
703	·200	House and garden.	745	·268	Rough pasture.
704	5·330	Arable.	746	6·328	Arable.
705	·153	Houses, gardens, &c.	747	8·751	Arable.
706	1·597	Arable.	748	4·697	Rough pasture.
707	·752	Arable.	749	8·962	Arable.
708	·310	Arable.	750	4·852	Streams, rough pasture, &c.
709	1·397	Arable and rough pasture.	751	6·204	Arable, stream, &c.
710	·541	Rough pasture.	752	3·389	Arable.
711	7·573	Rough pasture, &c.	753	1·369	Arable.
712	3·981	Arable.	754	1·551	Arable.
713	8·517	Arable, rough pasture, &c.	755	·881	Arable.
			756	·793	Arable.
714	6·109	Arable.	757	12·553	Arable.
715	8·381	Arable.	758	·993	Wood.
716	8·874	Arable, rough pasture, &c.	759	10·790	Arable.
			760	2·830	Arable.
717	1·674	Arable, rough pasture, houses, &c.	761	10·846	Rough pasture, trees, &c.
718	2·876	Arable.	762	·095	House and yard.
719	·440	Rough pasture.	763	4·359	Arable.
720	1·280	Arable.	764	·548	Wood.
721	1·949	Rough pasture, &c.	765	2·150	Rough pasture & trees.
722	2·888	Arable.	766	1·052	Rough pasture, trees, &c.
723	3·330	Arable and rough pasture.	767	1·233	Wood and stream.
724	2·401	Arable.	768	13·251	Arable.
725	2·459	Arable and trees.	769	1·987	Arable.
726	26·676	Arable, rough pasture, &c.	770	·718	Wood.
			771	10·550	Arable, stream, &c.
727	6·650	Rough pasture.	772	15·554	Arable and rough pasture.
728	6·820	Rough pasture.			
729	3·352	Arable.	773	14·259	Arable.
730	5·885	Arable and rough pasture.	774	·307	Arable.
			775	4·017	Rough pasture.
731	2·977	Arable.	776	3·140	Arable.
732	·663	Arable.	777	31·001	Arable.

No. on Plan.	Area in Acres.	Remarks.
778	4·738	Arable.
779	2·381	Arable.
780	3·966	Houses, garden, &c.
781	27·381	Arable.
782	3·926	Furze, &c.
783	8·136	Arable.
784	·280	Houses, gardens, &c.
785	31·935	Arable.
786	3·718	Rough pasture, &c.
787	1·218	Farmsteading, garden, &c.
788	4·626	Arable.
789	1·635	Arable.
789a	1·158	Rough pasture.
790	1·012	Rough pasture.
791	13·885	Arable.
792	2·728	Rough pasture.
793	3·440	Arable.
794	3·864	Arable.
795	1·158	Arable.
796	·121	Houses, garden, &c.
797	1·787	Arable.
798	2·320	Arable.
799	4·306	Arable.
800	1·615	Farmsteading, garden, &c.
801	7·537	Arable.
802	1·485	Marsh.
803	·163	Arable.
804	8·351	Arable and rough pasture.
805	4·906	Rough pasture, &c.
806	8·525	Arable and rough pasture.
807	1·482	Rough pasture.
808	1·366	Arable, rough pasture, &c.
809	4·962	Arable.
810	10·204	Arable.
811	2·352	Arable.
812	1·652	Arable.
813	3·610	Arable.
814	2·428	Arable.
815	10·559	Arable, rough pasture, &c.
816	1·438	Arable.
817	3·900	Arable and house.
818	7·303	Arable.
819	6·455	Arable.
820	3·023	Farmsteading, garden, &c.
821	7·037	Arable.
822	7·739	Arable.
823	1·763	Arable.
824	·244	House, garden, &c.
825	·300	Farmsteading.
826	35·025	Arable, roads, &c.
827	3·715	Arable.
828	4·380	Arable.
829	·288	House, garden, &c.
830	3·500	Arable.
831	6·799	Arable.
832	9·980	Arable.
833	8·160	Arable.
834	9·340	Arable.
835	·238	Private road.
836	13·853	Arable.
837	·318	Houses and stackyard.
838	·188	Garden.
839	8·800	Arable.
840	23·320	Rough pasture.
841	1·758	Arable.
842	2·662	Arable, houses, &c.
843	2·348	Arable.
844	·180	Houses, garden, &c.
845	14·761	Arable.
846	·733	Rough pasture.
847	·158	Houses, garden, &c.
848	·332	Houses, garden, &c.
849	·567	Arable and house.
850	26·250	Arable.
851	4·717	Arable.
852	·234	Houses, gardens, &c.
853	1·510	Arable.
854	4·188	Arable and furze.
855	1·995	Arable.
856	4·255	Arable.
857	·279	Farmsteading.
858	9·723	Arable.
859	2·153	Rough pasture.
860	2·276	Arable.
861	9·359	Arable and rough pasture.
862	·963	Private road.
863	1·416	Houses, yards, gardens, &c.
864	·231	Mill dam.
865	3·663	Rough pasture.
866	·189	Mill dam.
867	18·272	Arable.
868	·510	House, rough pasture, and garden.
869	14·564	Arable, rough pasture, &c.

No. on Plan.	Area in Acres.	Remarks.
870	2·445	Arable.
871	1·321	Rough pasture and furze.
872	15·878	Arable.
873	2·113	Rough pasture.
874	13·901	Arable.
875	11·429	Arable.
876	9·761	Arable.
877	2·651	Rough pasture.
878	8·505	Arable.
879	14·742	Arable.
880	·730	Farmsteading, garden, &c.
881	2·259	Arable.
882	5·358	Arable, rough pasture, &c.
883	1·536	Arable.
884	22·173	Arable, rough pasture, &c.
885	6·370	Arable.
886	5·787	Arable.
887	·973	Arable.
888	1·331	Arable.
889	48·915	Rough pasture.
890	2·311	Arable.
891	2·486	Arable.
892	1·971	Arable.
893	8·768	Arable.
894	15·243	Rough pasture.
895	1·114	Arable.
896	3·387	Arable.
897	3·269	Rough pasture.
898	2·815	Arable and rough pasture.
899	9·478	Arable, rough pasture, &c.
900	1·270	Public road.
901	·145	Rough pasture.
902	1·399	Arable.
903	·669	Rough pasture and furze.
904	·623	River.
905	2·787	Arable and rough pasture.
906	1·032	Rough pasture.
907	·711	Arable.
908	·429	Houses, gardens, &c.
909	1·066	Arable.
910	1·518	Houses, gardens, &c.
911	·718	Arable.
912	12·002	Rough pasture.
913	4·197	Arable.
914	·618	Farmsteading, garden, &c.
915	1·809	Arable, &c.
916	3·075	Houses, gardens, &c.
917	·788	Rough pasture.
918	18·585	Arable.
919	·411	Arable.
920	2·476	Rough pasture.
921	31·432	Arable.
922	1·983	Arable.
923	4·541	Arable.
924	1·292	Arable.
925	4·601	Arable.
926	·430	Rough pasture.
927	6·982	Arable.
928	·337	Arable.
929	1·679	Rough pasture, furze, &c.
930	9·461	Arable.
931	3·126	Rough pasture, furze, &c.
932	·156	Mill dam.
933	·942	Farmsteading, garden, &c.
934	·191	House, garden, &c.
935	3·292	Arable.
936	2·751	Rough pasture.
937	10·703	Arable.
938	10·305	Arable.
939	·863	Arable.
940	5·592	Arable.
941	1·628	Rough pasture, furze, &c.
942	7·188	Arable.
943	4·968	Rough pasture and furze.
944	17·462	Arable.
945	10·763	Arable.
946	20·740	Arable.
947	4·498	Furze, &c.
948	4·427	Arable.
948a	2·845	Stream.
949	3·960	Arable and rough pasture.
950	4·760	Public road.
951	3·342	Arable.
952	1·135	Arable.
953	·240	Arable.
954	1·057	Arable.
955	·672	Farmsteading, garden, &c.
956	26·303	Arable, furze, &c.

No. on Plan.	Area in Acres.	Remarks.
957	7·216	Arable.
958	63·049	Wood.
959	1·496	Arable.
960	·570	Arable.
961	3·033	Arable and furze.
962	·270	Houses, garden, &c.
963	3·161	Arable.
964	7·513	Arable.
965	·943	Farmsteading, garden, &c.
966	1·896	Arable.
967	7·243	Arable.
968	25·270	Arable.
969	1·021	Farmsteading, garden, &c.
970	·110	Mill dam.
971	28·913	Arable.
972	4·669	Rough pasture, furze, &c.
973	17·122	Arable.
974	1·772	Farmsteading.
975	1·159	Rough pasture.
976	3·822	Arable.
977	4·492	Arable and rough pasture.
978	1·986	Arable.
979	3·377	Arable.
980	4·634	Arable and rough pasture.
981	10·375	Rough pasture.
982	3·670	Arable.
983	8·594	Rough pasture.
984	2·053	Arable, houses, garden, &c.
985	8·296	Arable.
986	3·278	Arable.
987	3·155	Arable, rough pasture, &c.
988	9·164	Arable.
989	14·495	Arable.
990	5·430	Arable.
991	·564	Arable.
992	3·035	Rough pasture.
993	·723	Arable and rough pasture.
994	·355	Houses, garden, &c.
995	6·199	Arable.
996	·797	Arable.
997	1·038	Arable, house, garden, &c.
998	5·721	Arable.
999	3·864	Marsh.
1000	·921	Arable.
1001	1·208	Arable, house, and garden.
1002	·471	Arable.
1003	1·948	Arable, rough pasture, and furze.
1004	3·148	Arable and road.
1005	·309	Arable.
1006	2·473	Arable, house, garden, &c.
1007	·298	Arable.
1008	1·502	Arable, houses, &c.
1009	1·833	Arable and yard.
1010	2·601	Arable.
1011	·678	Arable, house, garden, &c.
1012	2·842	Rough pasture, &c.
1013	8·863	Arable and road.
1014	2·827	Arable.
1015	4·085	Arable.
1016	2·261	Arable.
1017	3·354	Arable.
1018	·974	Arable.
1019	·578	Farmsteading.
1020	1·897	Furze, &c.
1021	9·728	Arable.
1022	8·260	Rough pasture, furze, &c.
1023	4·576	Arable.
1024	8·825	Arable and road.
1025	2·593	Arable and road.
1026	3·139	Arable.
1027	8·193	Arable.
1028	3·393	Arable.
1029	1·978	Arable.
1029a	·951	Private road.
1030	6·511	Arable.
1031	1·235	Rough pasture, furze, &c.
1032	·321	Arable.
1033	3·401	Arable and furze.
1034	1·833	Farmsteading.
1035	·109	Mill dam.
1036	6·616	Arable and rough pasture.
1036a	·987	Rough pasture and furze.
1037	5·043	Arable, &c.
1038	6·996	Arable, &c.
1039	2·804	Rough pasture, &c.
1040	3·943	Arable.
1041	·426	Arable.

No. on Plan.	Area in Acres.	Remarks.
1042	·150	House and yard.
1043	1·147	Arable.
1044	·415	Arable.
1045	1·076	Arable.
1046	1·920	Arable.
1047	1·009	Arable.
1048	7·682	Arable.
1049	9·932	Arable.
1050	·135	Farmsteading.
1051	6·634	Arable.
1052	1·725	Arable.
1053	·917	Arable.
1054	25·549	Rough pasture.
1055	1·000	Arable.
1056	4·351	Rough pasture.
1057	1·556	Arable.
1058	·180	Farmsteading.
1059	·372	Arable.
1060	3·999	Arable.
1061	62·615	Rough pasture, &c.
1062	10·038	Arable.
1063	20·018	Arable.
1064	5·182	Rough pasture.
1065	7·458	Arable, rough pasture, &c.
1066	·689	Arable and road.
1067	63·354	Rough pasture and roads.
1068	5·049	Arable.
1069	1·739	Rough pasture, &c.
1070	2·713	Arable, &c.
1071	·350	Farmsteading.
1072	·729	Arable.
1073	2·598	Rough pasture.
1074	5707·246	Rough pasture, &c.
1075	1·962	Arable, houses, &c.
1076	·949	Arable.
1077	4·806	Arable.
1078	1·075	Marsh.
1079	2·221	Marsh.
1080	108·197	Wood.
1081	6·938	Arable.
1082	18·093	Arable.
1082a	·622	Houses, rough pasture, garden, &c.
1083	·443	Rough pasture.
1084	2·497	Arable and rough pasture.
1085	14·266	Arable, rough pasture, &c.
1086	·668	Rough pasture.
1087	1·415	Arable.
1088	2·717	Rough pasture.
1089	16·722	Arable.
1090	7·702	Arable.
1091	3·473	Arable.
1092	·434	Rough pasture.
1093	12·004	Arable and rough pasture.
1094	42·622	Arable and rough pasture.
1095	2·026	Rough pasture, &c.
1096	4·310	Arable, houses, &c.
1097	1·574	Houses, gardens, &c.
1098	64·666	Arable.
1099	·330	Farmsteading, garden, &c.
1099a	·469	Rough pasture & trees.
1100	2·114	Rough pasture, trees, &c.
1101	1·006	Arable.
1102	5·209	Arable and rough pasture.
1103	·140	Mill dam.
1104	1·571	Farmsteading, garden, &c.
1105	20·131	Arable.
1106	17·193	Arable.
1107	13·027	Arable, house, &c.
1108	1·659	Arable and houses.
1109	25·733	Arable, roads, &c.
1110	1·010	Marsh.
1111	5·830	Arable.
1111a	1·109	Rough pasture.
1112	·887	Arable.
1113	2·602	Arable, houses, &c.
1114	2·980	Arable.
1115	4·563	Arable.
1116	2·070	Arable.
1117	1·915	Arable.
1118	1·351	Arable.
1119	·491	Farmsteading, garden, &c.
1120	6·788	Arable.
1121	4·927	Arable, roads, &c.
1121a	·140	Pasture and houses.
1122	2·995	Arable.
1123	·755	Farmsteading, &c.
1124	3·365	Arable.
1125	·649	Rough pasture.
1126	1·024	Rough pasture.
1127	23·940	Arable, houses, &c.
1128	23·817	Arable, houses, &c.
1129	·601	Farmsteading.

No. on Plan.	Area in Acres.	Remarks.	No. on Plan.	Area in Acres.	Remarks.
1130	·115	Mill dam.	1149	2·249	Arable.
1131	25·719	Arable.	1150	5·706	Arable, rough pasture, &c.
1132	53·445	Arable.			
1133	·697	Farmsteading.	1151	33·014	Arable, rough pasture, &c.
1134	5·135	Arable.			
1135	·943	Arable.	1152	·180	Farmsteading.
1136	38·000	Arable, rough pasture, &c.	1153	·415	Arable, &c.
			1154	126·022	Rough pasture, &c.
1137	·780	Farmsteading.	1155	·378	Farmsteading.
1138	1·987	Arable, rough pasture, &c.	1156	48·615	Arable and rough pasture.
1139	1·343	Farmsteading, &c.	1157	14·092	Arable.
1140	47·287	Arable, &c.	1158	2·816	Arable.
1141	19·025	Arable, &c.	1159	7·002	Rough pasture, &c.
1142	5·362	Rough pasture, &c.	1160	39·305	Arable, rough pasture, &c.
1143	8·676	Public road.			
1144	5·442	Arable and rough pasture.	1161	·530	Farmsteading, garden, &c.
1145	20·754	Arable, &c.	1162	2·546	Arable and trees.
1146	3·735	Rough pasture and marsh.		35·528	Town.
1147	12·847	Arable, road, &c.		14884·371	
1148	·310	Farmsteading.			

RECAPITULATION.

14674·427	Land.
103·719	Water.
69·134	Public roads.
37·091	Railway.
14884·371	Total area of the Parish of Aberlour, in the County of Banff.

INDEX TO PLACES

IN THE

PARISH OF ABERLOUR.

COUNTY OF BANFF.

Name of Place.	No. of Sheet. 6-inch scale.	No. of Sheet. 25·344 in. scale.
Aberlour House -	XVIII.	15
Airngarrow - -	XXIV.	6
Allawick - -	XVIII.	„
Backshians -	XXX.	14
Bainstack -	XXIV.	2
Ballenteem -	„	6
Balliemullich -	„	10
Balmerion - -	XXX.	7
Balnacoul -	XXIV.	3
Balnakyle - -	„	5
Batchach - -	XXX.	3
Birkenbush -	XXIV.	7
Black-knowe -	XXX.	„
Blackstank -	XXIV.	15
Blairshinnoch -	„	4
Boat of Fiddich -	XVIII.	12
Boginduie -	XXIV.	7
Bogside - -	„	15
Braehead - -	„	3
Breagach - -	XXX.	15
Bush - -	XXIV.	7
Carron House -	„	5
Charlestown of Aberlour -	„	3
Collargreen -	XVIII.	16
Cottartown -	XXIV.	7
Craggan - -	„	„
Craigellachie -	XVIII.	16
Craighead -	XXIV.	11
Dailuaine distillery	„	6
Deldonald - -	„	„
Delmore - -	„	2
Drum of Carron -	„	3
Drumfurrich -	XVIII.	16
Dykeside - -	XXIV.	3

Name of Place.	No. of Sheet. 6-inch scale.	No. of Sheet. 25·344 in. scale.
East Derrybeg -	XXIV.	3
Easter Aultbeg -	XXX.	11
Easter Clashmarloch - -	„	„
Easter Esquiebuie	XXIV.	6
Errich - -	„	3
Esquiebuie -	„	10
Favillar - -	XXX.	7
Fishertown -	XXIV.	3
Glack - -	„	4
Glack of Breagach	XXX.	14
Gownie - -	XXIV.	4
Grantlans - -	„	10
Hatton - -	„	7
Heath Cottage -	„	3
Henheads - -	„	15
Hillhall - -	„	4
Hillside of Ruthrie	„	10
Home Farm -	„	3
Kinermony -	„	2
Knockside -	„	7
Locherbain -	„	9
Lochterlandich -	XXX.	7
Lower Glenburnie	XVIII.	16
Lyne Crofts -	XXIV.	10
Lyne of Carron -	„	9
Lynetian - -	„	11
Mains of Aberlour	„	3
Mains of Carron	„	6
Mid Derrybeg -	„	10
Mid Polduie -	„	11
Millford Cottage -	„	3

Name of Place.	No. of Sheet. 6-inch scale.	No. of Sheet. 25·344 in. scale.
Milltown of Edinvillie - -	XXIV.	11
Moss Cottages -	XVIII.	16
Mosshead - -	XXIV.	4
Moss-side - -	"	6
Muir of Ruthrie -	"	"
Mudhouse - -	XVIII.	16
Nethertown -	XXIV.	7
Newtown - -	XXX.	10
North Blairnain -	XXIV.	11
North Polduie -	"	"
Old Brodie - -	"	6
Parkside - -	"	11
Parkstyle - -	"	12
Restocknach -	XXX.	14
Rinaitin - -	"	11
Rinnachat - -	XXIV.	6
Riveach - -	XXX.	10
Ruthrie - -	XXIV.	7
Ryehillock -	XVIII.	16
Shank - -	XXX.	10
Sheandow - -	XXIV.	11
Shenval - -	"	15
South Blairnain -	"	"
South Polduie -	"	11
Starhead - -	"	6
Sunnybrae -	"	11
Tombain - -	"	3
Upper Lyne -	"	11
Uppertown -	"	7
Viewfield - -	"	15
West Breagach -	XXX.	10
West Derrybeg -	XXIV.	"
Wester Aultbeg -	XXX.	11
Wester Clashmarloch - -	"	"
Wester Esquiebuie	XXIV.	10
Whitehouse -	"	11
Woodside - -	"	3

LONDON:
Printed by George E. Eyre and William Spottiswoode,
Printers to the Queen's most Excellent Majesty.
For Her Majesty's Stationery Office.

ORDNANCE SURVEY OF SCOTLAND.

BOOK OF REFERENCE TO THE PLAN

OF THE

PARISH OF ABERNETHY AND KINCARDINE,

IN THE

COUNTY OF INVERNESS,

CONTAINING 79085·700 ACRES.

MAJOR-GENERAL SIR HENRY JAMES, R.E., F.R.S., F.G.S., &c.,
SUPERINTENDENT OF THE SURVEY.

LONDON:
PRINTED BY GEORGE E. EYRE AND WILLIAM SPOTTISWOODE,
PRINTERS TO THE QUEEN'S MOST EXCELLENT MAJESTY.
FOR HER MAJESTY'S STATIONERY OFFICE.

1873.

Price Two Shillings and Sixpence.

[7142.—50.—2/73.]

ıe
h,
of

ch

n-

m-
ble
the

ıles

W
T
T

t

ent

C.F.
T.C.
L.W.
Def.
T.S.

the

XXXV. 15

EXPLANATORY REMARKS.

The scale of the Parish Plans is the 1-2500th of the actual length on the ground, and is equal to 25·344 inches to a mile, or 3·157 chains to an inch, which is very approximately equal to one square inch to one acre, the square of 1·0018 inch being equal to one acre.

The length of each sheet is $1\frac{1}{2}$ miles, and the width 1 mile, the area of each sheet is therefore 960 acres.

Each enclosure has a reference number to the area which is given in this Book.

The Braces ($\int$) on the plans are to indicate that the spaces so braced are included under the same reference number.

The Altitudes in feet above the Mean Level of the Sea are written thus—31·4.

The Scale of the Plans of the County is 6 inches to a mile, and each sheet contains the same area as 16 sheets of the Parish Plans. There is therefore a double reference number to each sheet, as VI. 9., the Roman Numerals referring to the County Plans, the Arabic Figures to the Parish Plans.

The following are the characters employed on the Ordnance Plans on the Scales of 1–2500, and 6 inches to a mile :—

County Names	C	Hundreds or Wards	W
Parishes	P	Townships	T
Extra Parochial	E	Division of Townships	T

Antiquities ..... ROMAN / Druidical or Saxon / Norman or Subsequent

The descriptions of the boundaries are shown by the following initials :—

Centre of Stream	*C.S.*	Centre of Fence	*C.F.*
Centre of Road	*C.R.*	Top of Cop	*T.C.*
Side of Stream or Drain	*S.S.* or *S.D.*	Centre of Wall	*C.W.*
Root of Hedge	*R.H.*	Defaced	*Def.*
Face of Wall	*F.W.*	Track of Stream	*T.S.*

Undefined ..... *Und.*

Where a change occurs in the boundaries, the symbol [o—o] is used to show the part at which the change takes place.

N.B.—To convert Decimal Fractions of an Acre into Roods and Perches, multiply the decimal first by 4 and then by 40, preserving the same number of decimals in the product.

Examples—

			Acres.				Acres.
			633·357				527·013
			4				4
			1·428				·052
			40				40
A.	R.	P.	17·120	A.	R.	P.	2·080
633	1	17		527	0	2	

TABLE

FOR CONVERTING DECIMAL PARTS OF AN ACRE INTO ROODS AND PERCHES.

Perch.	0 Rood.	1 Rood.	2 Roods.	3 Roods.	Perch.	0Rood.	1 Rood.	2 Roods.	3 Roods.
0	·000	·250	·500	·750	21	·131	·381	·631	·881
1	·006	·256	·506	·756	22	.137	·387	·637	·887
2	·012	·262	·512	·762	23	·144	·394	·644	·894
3	·019	·269	·519	·769	24	·150	·400	·650	·900
4	·025	·275	·525	·775	25	·156	·406	·656	·906
5	·031	·281	·531	·781	26	·162	·412	·662	·912
6	·037	·287	·537	·787	27	·169	·419	·669	·919
7	·044	·294	·544	·794	28	·175	·425	·675	·925
8	·050	·300	·550	·800	29	·181	·431	·681	·931
9	·056	·306	·556	·806	30	·187	·437	·687	·937
10	·062	·312	·562	·812	31	·194	·444	·694	·944
11	·069	·319	·569	·819	32	·200	·450	·700	·950
12	·075	·325	·575	·825	33	·206	·456	·706	·956
13	·081	·331	·581	·831	34	·212	·462	·712	·962
14	·087	·337	·587	·837	35	·219	·469	·719	·969
15	·094	·344	·594	·844	36	·225	·475	·725	·975
16	·100	·350	·600	·850	37	·231	·481	·731	·981
17	·106	·356	·606	·856	38	·237	·487	·737	·987
18	·112	·362	·612	·862	39	·244	·494	·744	·994
19	·119	·369	·619	·869	40	·250	·500	·750	1·000
20	·125	·375	·625	·875					

PARISH OF ABERNETHY AND KINCARDINE,

IN THE

COUNTY OF INVERNESS.

No. on Plan.	Area in Acres.	Remarks.	No. on Plan.	Area in Acres.	Remarks.
1	2·627	Wood.	31	·469	Rough pasture.
2	3·483	Rough pasture, &c.	32	·065	Rough pasture.
3	10·612	Wood.	33	·127	Wood.
4	16·988	Arable, rough pasture, &c.	34	·100	Road.
			35	4·937	Arable.
5	1·707	Rough pasture, stream, &c.	36	4·407	Arable.
			37	·222	Wood.
6	·942	Wood, rough pasture, &c.	38	3·951	Rough pasture, wood, &c.
7	·255	Arable.	39	62·934	Wood, stream, &c.
8	·035	House and yard.	40	3·710	Arable.
9	·597	Arable, &c.	41	2·996	Arablo and rough pasture.
10	·231	Rough pasture, road, stream, &c.	42	1·099	Arable.
11	·864	Rough pasture and roads.	43	2·181	Arable.
			44	2·916	Arable.
12	1·772	Arable, shed, &c.	45	3·568	Heathy pasture and road.
13	·433	Wood.			
14	·353	Wood.	46	24·811	Heathy pasture, roads, &c.
15	·453	Wood and stream.			
16	2·962	Arable, &c.	47	·145	Wood.
17	2·487	Arable.	48	4·435	Arable.
18	6·789	Wood, heathy and rough pasture, &c.	49	·206	House, garden, &c.
			50	8·121	Wood and road.
19	·956	Arable.	51	28·039	Wood and heathy pasture.
20	4·440	Arable.			
21	·611	Rough pasture, &c.	52	10·617	Wood and rough pasture.
22	1·242	Wood.			
23	18·724	Arable.	53	4·019	Rough pasture and marsh.
24	6·530	Wood, heathy pasture, &c.	54	5·218	Arable.
25	2·682	Arable.	55	·925	Arable.
26	9·143	Wood, stream, & ruin.	56	7·104	Arable and rough pasture.
27	7·971	Arable, rough pasture, &c.	57	2·052	Rough pasture.
28	·593	Rough pasture, &c.	58	2·308	Arable.
29	·032	Rough pasture.	59	51·950	Wood.
30	·181	Wood and rough pasture.	60	15·136	Arable, rough pasture, &c.

No. on Plan.	Area in Acres.	Remarks.
61	10·508	Arable and rough pasture.
62	·782	Wood.
63	3·320	Heathy pasture and roads.
64	2·121	Houses, garden, &c.
65	3·186	Heathy pasture, road, &c.
66	5·456	Wood, road, &c.
67	8·897	Wood, roads, &c.
68	1·601	Arable and ruins.
69	40·107	Wood, roads, &c.
70	·553	Wood.
71	13·131	Arable.
72	20·940	Arable and stream.
73	·403	House, sheds, garden, &c.
74	28·999	Wood.
75	·178	House and yard.
76	·156	Arable.
77	1·510	House, garden, &c.
78	·155	Garden, shed, &c.
79	·196	Wood.
80	2·523	Heathy pasture, road, &c.
81	·035	House, garden, &c.
82	1·237	Arable, stream, and road.
83	16·972	Arable.
84	5·338	Arable and heathy pasture.
85	3·606	Heathy pasture and arable.
86	18·825	Arable.
87	·169	Pond.
88	10·664	Heathy pasture, &c.
89	2·892	Arable and rough pasture.
90	·045	Smithy and yard.
91	·062	Road.
92	1·279	Wood.
93	·528	Arable.
94	·303	Rough pasture.
95	1·510	Houses, yards, arable, &c.
96	2·985	Arable.
97	·219	House, garden, &c.
98	4·631	Heathy and rough pasture, &c.
99	11·028	Arable.
100	·270	House and garden.
101	·571	Arable.
102	·267	Arable.
103	1·985	Arable & brushwood.
104	1·386	Arable.
105	9·010	Arable, stream, &c.
106	1·697	Arable.
107	·867	Arable.
108	·578	Houses, gardens, &c.
109	·783	Rough pasture and stream.
110	6·203	Arable and waste.
111	11·563	Arable, &c.
112	·192	Pond.
113	17·368	Arable, &c.
114	·804	Houses and yards.
115	2·119	Road.
116	3·680	Arable.
117	198·005	Roads, heathy pasture, &c.
118	17·982	Heathy and rough pasture, &c.
119	7·625	Heathy pasture, &c.
120	6·417	Wood, rough pasture, and road.
121	·188	House, garden, &c.
122	5·279	Arable, &c.
123	6·756	Wood, stream, and roads.
124	·226	Wood.
125	1·697	Wood.
126	·651	Arable, &c.
127	·120	Pond, &c.
128	1·396	Houses, garden, &c.
129	24·207	Arable, rough pasture, &c.
130	2·476	Rough pasture, stream, &c.
131	4·568	Wood.
132	36·196	Arable, rough pasture, &c.
133	1·504	Arable, &c.
134	1·373	Houses, garden, &c.
135	20·362	Arable and rough pasture.
136	14·048	Arable, waste, and road.
137	23·709	Arable.
138	·142	Arable.
139	1·300	Rough pasture and stream.
140	·959	Arable.
141	·347	House, garden, &c.
142	·234	Old burial ground.

No. on Plan.	Area in Acres.	Remarks.	No. on Plan.	Area in Acres.	Remarks.
143	25·064	Arable, rough pasture, &c.	184	26·987	Wood, streams, &c.
			185	·216	Road.
144	90·922	Wood, rough pasture, &c.	186	1·029	Houses, gardens, &c.
			187	2·678	Arable.
145	·274	Wood.	188	6·848	Wood and road.
146	7·812	Arable.	189	6·128	Wood and stream.
147	·382	Houses, garden, &c.	190	1·238	Houses, yards, &c.
148	1·066	Arable and heathy pasture.	191	·570	Wood, &c.
			192	·182	Wood and stream.
149	·988	Arable.	193	1·058	Arable.
150	·134	Pond.	194	·487	Wood and stream.
151	11·159	Rough pasture.	195	7·160	Arable, rough pasture, &c.
152	24·395	Arable, road, &c.			
153	4·006	Arable and stream.	196	1·780	Arable, marsh, &c.
154	12·615	Arable, rough pasture, &c.	197	1·098	Houses, road, &c.
			198	2·427	Arable, house, and sheds.
155	20·702	Arable, rough pasture, &c.	199	1·052	Garden and stream.
156	·798	Road.	200	·960	Arable, stream, &c.
157	15·390	Arable.	201	9·591	Wood, stream, &c.
158	·192	Waste.	202	5·268	Arable.
159	2·016	Houses, yard, &c.	203	1·956	Wood.
160	7·200	Arable and heathy pasture.	204	3·057	Heathy pasture, road, &c.
161	·308	House and garden.	205	8·508	Arable.
162	10·135	Heathy pasture, road, &c.	206	14·973	Arable.
			207	·901	Wood.
163	53·050	Rough pasture, &c.	208	10·013	Arable.
164	4·757	Wood.	209	12·312	Arable, &c.
165	·599	Houses, yard, &c.	210	8·344	Arable.
166	14·011	Arable.	211	5·937	Arable and heathy pasture.
167	24·996	Wood.			
168	·172	Wood.	212	3·510	Wood.
169	·602	Arable.	213	6·283	Arable.
170	4·877	Rough pasture and stream.	214	·343	Pond.
			215	18·130	Heathy pasture, road, &c.
171	4·230	Arable.			
172	·373	Arable.	216	17·494	Arable.
173	·716	Arable.	217	·610	Houses, yard, &c.
174	2·731	Arable.	218	3·945	Arable, ruin, &c.
175	7·305	Heathy pasture and road.	219	1·556	Arable and heathy pasture.
176	3·616	Wood.	220	531·388	Wood, roads, &c.
177	7·328	Arable, heathy pasture, &c.	221	11·884	Arable.
			222	16·527	Arable.
178	1·198	Wood.	223	·443	Arable, sheds, &c.
179	·392	Pond.	224	·204	Pond.
180	16·306	Marsh, heathy pasture, &c.	225	6·257	Rough pasture and pond.
181	3·931	Wood.	226	11·134	Arable.
182	·426	Road.	227	11·069	Arable.
183	41·680	Wood and gravel pit.	228	·618	Arable and stream.

No. on Plan.	Area in Acres.	Remarks.
229	23·139	Rough pasture, road, &c.
230	·247	Pond.
231	24·093	Arable, rough pasture, &c.
232	1·809	Rough pasture.
233	12·653	Arable.
234	7·442	Rough pasture.
235	33·881	Rough pasture.
236	·147	Pond.
237	29·273	Arable.
238	25·255	Arable and stream.
239	31·001	Arable.
240	16·465	Arable, stream, and pond.
241	3·917	Arable.
242	16·614	Arable.
243	38·855	Rough pasture, marsh, &c.
244	·931	Arable.
245	5·049	Arable and road.
246	2·006	Arable.
247	·520	Arable and stream.
248	2·940	Arable.
249	5·483	Arable, stream, &c.
250	3·140	Arable, stream, &c.
251	16·649	Heathy pasture.
252	22·991	Arable and rough pasture.
253	36·097	Arable, heathy pasture, &c.
254	2·778	Arable.
255	·101	House, garden, &c.
256	4·597	Arable and heathy pasture.
257	·452	Arable.
258	23·705	Heathy pasture and road.
259	45·873	Railway.
260	32·137	Arable, rough pasture, &c.
261	23·272	Arable and heathy pasture.
262	6·676	Arable and road.
263	6·310	Heathy pasture, &c.
264	·402	Pond.
265	·442	House, sheds, &c.
266	·629	Houses, garden, &c.
267	4·320	Wood, rough pasture, &c.
268	33·599	Arable, rough pasture, &c.
269	·522	Houses, garden, &c.
270	·463	Houses, yards, &c.
271	·232	House, yard, &c.
272	131·157	Wood, roads, &c.
273	·771	Wood.
274	2·982	Wood.
275	24·361	Arable, rough pasture, &c.
276	·096	Arable and house.
277	·092	Arable.
278	1·056	Houses, garden, &c.
279	3·379	Rough pasture, roads, &c.
280	·182	Arable and ruin.
281	1·792	Arable.
282	5·011	Arable, heathy pasture, and road.
283	1133·629	Wood, &c.
284	14·883	Arable and brushwood.
285	206·567	River Spey (part of).
286	5·449	Arable.
287	5·566	Arable, &c.
288	20·299	Arable, &c.
289	1·148	Stream.
290	1·508	Rough pasture, &c.
291	7·451	Arable.
292	28·192	Arable, road, &c.
293	·677	Arable.
294	72·100	Arable, stream, &c.
295	23·938	Arable, stream, and road.
296	·938	Houses, yard, rough pasture, &c.
297	·084	Garden.
298	·266	Wood.
299	16·940	Heathy and rough pasture, &c.
300	19·766	Arable, stream, and road.
301	11·385	Arable.
302	14·013	Arable.
303	1·551	Heathy pasture.
304	12·236	Arable.
305	1·250	Arable.
306	33·859	Road.
307	·332	Arable.
308	13·614	Arable.
309	8·796	Arable and road.
310	·062	Garden.
311	77·296	Rough pasture, roads, streams, &c.
312	·904	Houses and yards.

No. on Plan.	Area in Acres.	Remarks.
313	24·660	Arable, &c.
314	24·796	Arable.
315	11·708	Arable and rough pasture.
316	·402	Pond.
317	37·021	Arable, streams, &c.
318	158·285	Heathy and rough pasture, &c.
319	5·917	Arable.
320	·635	Arable.
321	1·541	Arable.
322	1·531	Arable.
323	18·513	Heathy pasture and roads.
324	1·133	Arable.
325	5·003	Arable.
326	3·643	Arable and road.
327	·071	House, garden, &c.
328	·395	Arable.
329	7·903	Roads, heathy pasture, &c.
330	1·067	Arable.
331	·903	Arable.
332	·796	Arable.
333	·146	House, garden, &c.
334	·148	Pond.
335	·060	House, garden, &c.
336	3·393	Arable and heathy pasture.
337	3·105	Arable.
338	5·652	Arable.
339	1·244	Houses, yards, &c.
340	1·003	Wood.
341	3·768	Arable.
342	·179	Wood.
343	4·247	Rough pasture.
344	1·247	Arable.
345	28·128	Rough pasture, &c.
346	21·006	Arable and rough pasture.
347	4·442	Wood and rough pasture.
348	36·511	Arable, rough pasture, &c.
349	4·757	Arable.
350	·092	House, garden, &c.
351	1·587	Arable and road.
352	·599	Arable.
353	1·177	Houses, yards, &c.
354	2·346	Pond.
355	4·775	Wood.
356	2·489	Wood.
357	1·143	Heathy pasture.
358	·779	Arable.
359	·272	House, yard, shed, &c.
360	·587	Arable.
361	·082	House, garden, &c.
362	1·780	Arable and heathy pasture.
363	·868	Arable.
364	·878	Arable.
365	·670	Houses, gardens, &c.
366	2·211	Arable and heathy pasture.
367	·193	Road.
368	·481	Wood.
369	11·464	Arable, rough pasture, &c.
370	·514	Wood.
371	·796	Houses, garden, &c.
372	3·291	Arable and roads.
373	2·081	Heathy pasture and roads.
374	·456	Wood.
375	·529	Wood.
376	2·695	Stream, heathy pasture, &c.
377	·347	Rough pasture.
378	1·607	Arable.
379	6·531	Wood.
380	7·709	Arable and rough pasture.
381	3·980	Arable.
382	·258	Wood and rough pasture.
383	7·460	Arable and rough pasture.
384	7·036	Rough pasture, sheds, &c.
385	1·690	Rough pasture, road, &c.
386	5·343	Rough pasture.
387	3·224	Wood.
388	·242	Mill dam.
389	1·590	Rough pasture and road.
390	·423	House, garden, &c.
391	3·406	Wood, &c.
392	3·941	Wood.
393	1·426	Wood and rough pasture.
394	·659	Arable, &c.
395	·752	Arable.

No. on Plan.	Area in Acres.	Remarks.	No. on Plan.	Area in Acres.	Remarks.
396	·703	Arable and road.	437	1·487	Houses, gardens, &c.
397	2·417	Road.	438	17·107	Arable, heathy pasture, &c.
398	·643	Arable.			
399	35·506	Arable, rough pasture, &c.	439	·107	House, garden, &c.
			440	·136	House, sheds, &c.
400	13·100	Rough pasture, &c.	441	·851	Arable.
401	·400	Wood.	442	·841	Arable.
402	2·429	Houses, gardens, &c.	443	1·041	Arable.
403	1·163	Houses, garden, &c.	444	·559	Mill dam.
404	38·843	Arable and rough pasture.	445	·106	Wood.
			446	·963	Arable and shed.
405	·757	Road.	447	·331	Wood and arable.
406	14·427	Arable.	448	·152	House, garden, &c.
407	1·027	Rough pasture.	449	·527	Arable.
408	26·166	Arable and rough pasture.	450	1·898	Houses, gardens, &c.
			451	1·886	Wood.
409	·516	Arable and road.	452	1·000	Arable.
410	·385	Ruin and rough pasture.	453	1·309	Wood and arable.
			454	·767	Houses, garden, &c.
411	·567	Church and graveyard.	455	2·629	Wood.
			456	·233	Houses, yards, &c.
412	·769	Arable and road.	457	·357	Houses, gardens, &c.
413	·814	Arable and rough pasture.	458	·192	House and yard.
			459	2·866	Arable.
414	1·525	Houses, yard, &c.	460	17·269	Wood, rough pasture, &c.
415	·504	Arable.			
416	·624	House, garden, &c.	461	·425	Wood.
417	·575	Arable and stream.	462	2·106	Arable.
418	2·163	Rough pasture, &c.	463	·052	House, garden, &c.
418a	·296	Wood.	464	3·610	Arable, roads, shed, &c.
419	2·048	Arable.			
420	·992	Rough pasture, &c.	465	10·304	Heathy pasture, &c.
421	9·166	Arable, heathy pasture, &c.	466	7·467	Wood, road, &c.
			467	71·253	Wood.
422	·846	Arable and stream.	468	12·220	Wood.
423	·323	Wood.	469	3·890	Wood.
424	2·404	Wood.	470	·322	House, garden, &c.
425	6·596	Arable.	471	·998	Arable and ruin.
426	8·835	Heathy pasture, &c.	472	·710	Arable.
427	8·614	Arable.	473	·127	House, garden, &c.
428	6·909	Arable and heathy pasture.	474	·683	Rough pasture, &c.
			475	1·900	Arable.
429	·061	House and yard.	476	·227	Road.
430	·501	Heathy pasture and road.	477	·269	Heathy pasture.
			478	·092	Arable.
431	4·331	Arable.	479	·172	House, shed, &c.
432	1·027	Wood.	480	6·776	Wood and rough pasture.
433	4·164	Arable.			
434	·570	Garden.	481	·884	Garden.
435	·464	Houses, gardens, &c.	482	1·508	Wood.
436	·213	Rough pasture, sheds, &c.	483	·937	Arable, house, and roads.

No. on Plan.	Area in Acres.	Remarks.	No. on Plan.	Area in Acres.	Remarks.
484	·224	Wood.	529	7·448	Arable, rough pasture, and road.
485	3·037	Arable, roads, &c.	530	2·976	Arable.
486	1·486	Arable.	531	2·121	Arable and road.
487	·986	Rough pasture and wood.	532	18·157	Arable, rough pasture, &c.
488	6·611	Arable.	533	38·568	Wood and rough pasture.
489	11·795	Arable and rough pasture.	534	·464	Houses, garden, &c.
490	1·241	Rough pasture, road, &c.	535	·407	House, garden, &c.
491	9·707	Arable.	536	5·034	Road.
492	4·615	Rough pasture.	537	1·670	Moss.
493	·282	House, road, &c.	538	16·460	Wood, house, &c.
494	10·338	Arable, road, &c.	539	12·916	Arable and road.
495	13·246	Wood and road.	540	5·011	Arable.
496	2·963	Rough pasture, road, &c.	541	1·125	Houses, gardens, &c.
497	4·816	Arable, house, &c.	542	4·113	Rough pasture and road.
498	12·762	Wood, &c.	543	·285	House, garden, &c.
499	1·833	Wood.	544	·025	House and garden.
500	2·808	Wood.	545	·105	Houses and gardens.
501	·213	Wood.	546	·922	Arable.
502	11·324	Allt Mor.	547	·240	Rough pasture and road.
503	·341	Pond.	548	1·004	Arable.
504	6·583	Arable and heathy pasture.	549	1·484	Arable.
505	·294	Road.	550	1·482	Arable.
506	1·487	Arable.	551	21·383	Roads, heathy pasture, &c.
507	·420	Houses, gardens, &c.	552	·594	Houses, garden, &c.
508	·772	Arable.	553	2·055	Arable.
509	·050	Sheds, garden, &c.	554	·068	Garden.
510	·805	Houses, gardens, &c.	555	·125	Houses and yard.
511	·070	House, yard, &c.	556	10·087	Arable and rough pasture.
512	4·908	Arable.	557	1·487	Wood.
513	·392	Road.	558	·973	Wood.
514	·842	Rough pasture and sheds.	559	19·562	Heathy pasture, road, &c.
515	·150	Houses, road, &c.	560	2·173	Arable.
516	·301	Arable.	561	·134	Garden.
517	2·560	Rough pasture.	562	8·508	Arable and rough pasture.
518	194·237	Wood.	563	13·784	Wood.
519	·810	Arable.	564	2·135	Arable.
520	·322	Houses, garden, &c.	565	3·627	Heathy pasture, &c.
521	·719	Arable and rough pasture.	566	1·537	Arable.
522	·118	House and garden.	567	1·345	Arable.
523	1·093	Arable.	568	1·482	Arable and heathy pasture.
524	·300	Arable.	569	·254	House, garden, &c.
525	·646	Arable.	570	2·171	Arable.
526	·082	Garden.			
527	·142	House and yard.			
528	1·272	Arable and wood.			

No. on Plan.	Area in Acres.	Remarks.	No. on Plan.	Area in Acres.	Remarks.
571	·134	Houses, garden, &c.	617	1·276	Arable, rough pasture, &c.
572	1·885	Arable and road.			
573	·160	Houses, garden, &c.	618	·074	Arable.
574	4·357	Arable and road.	619	·553	Arable, &c.
575	2·281	Arable and road.	620	·725	Arable.
576	·197	Houses, garden, &c.	621	·275	Houses, garden, &c.
577	1·106	Rough pasture, &c.	622	·631	Arable.
578	·128	Houses and yard.	623	·267	Arable.
579	·852	Houses, yards, &c.	624	·949	Arable.
580	·119	Garden.	625	·289	Houses, yards, &c.
581	1·605	Wood.	626	1·066	Arable.
582	3·207	Heathy pasture and arable.	627	·217	House and garden.
			628	2·575	Arable.
583	3·321	Arable, rough pasture, &c.	629	·613	Wood and rough pasture.
584	2·515	Rough pasture, &c.	630	16·088	Arable.
585	4·036	Rough pasture, &c.	631	·276	Rough pasture.
586	4·288	Arable, rough pasture, &c.	632	·178	Road.
			633	·116	Houses, garden, &c.
587	·065	House and garden.	634	·011	House and yard.
588	·255	Road.	635	·913	Road.
589	·156	House, garden, &c.	636	11·528	Arable.
590	1·690	Arable.	637	3·426	Streams, rough pasture, &c.
591	·297	Road.			
592	1·290	Arable.	638	1·187	Arable, &c.
593	1·603	Arable and heathy pasture.	639	·818	Arable.
			640	·720	Houses, garden, &c.
594	·109	House, gardens, &c.	641	96·388	Heathy and rough pasture, &c.
595	·223	House and arable.			
596	·832	Rough pasture.	642	15·431	Arable, &c.
597	1·103	Rough pasture.	643	2·153	Wood.
598	12·535	Arable, road, &c.	644	31·518	Arable, &c.
599	·500	Houses, garden, &c.	645	·150	Houses, garden, &c.
600	·187	Rough pasture.	646	·164	Houses, garden, &c.
601	1·913	Arable.	647	·072	Shed and arable.
602	·117	House, garden, &c.	648	·581	Houses, garden, &c.
603	3·953	Arable.	649	93·068	Arable, rough pasture, &c.
604	·299	Heathy pasture, &c.			
605	6·613	Arable.	650	11·508	Rough pasture, marsh, &c.
606	·356	Houses, ruins, &c.			
607	·723	Heathy and rough pasture, &c.	651	1·210	Houses, garden, &c.
			652	15·438	Arable and footpath.
608	1·241	Arable.	653	·673	Houses, yards, and rough pasture.
609	·435	Rough pasture.			
610	·590	Arable.	654	3·924	Arable.
611	·988	Arable.	655	·637	Arable, &c.
612	·337	House, garden, &c.	656	·644	Houses, sheds, yards, &c.
613	1·323	Heathy pasture, &c.			
614	1·863	Arable and pasture.	657	1·746	Arable and roads.
615	·521	Arable.	658	18·652	Arable.
616	1·850	Arable, rough pasture, &c.	659	3·321	Rough pasture.
			660	·545	Houses, garden, &c.

No. on Plan.	Area in Acres.	Remarks.
661	2·543	Arable.
662	10·654	Arable.
663	·247	Houses, garden, &c.
664	·052	House, yard, &c.
665	·032	House, yard, &c.
666	3·436	Arable, road, and ruin.
667	3·633	Arable, road, and ruin.
668	33·665	Arable.
669	·134	Arable.
670	·104	Houses and yard.
671	2·883	Heathy pasture, &c.
672	·195	House, yards, and road.
673	·690	Arable.
674	·296	Houses, sheds, and yards.
675	88·712	Rough pasture, moss, &c.
676	·127	House, garden, &c.
677	18·865	Arable.
678	16·890	Arable, &c.
679	1·108	Houses, gardens, &c.
680	9·412	Rough pasture, roads, streams, &c.
681	1·819	Arable and road.
682	·530	Houses, garden, &c.
683	8·075	Rough pasture, roads, stream, &c.
684	16·392	Arable, rough pasture, &c.
685	359·135	Wood and stream.
686	87·105	Heathy pasture, road, stream, &c.
687	6·106	Arable, heathy pasture, &c.
688	19·394	Arable, heathy pasture, &c.
689	1·710	Arable.
690	119·712	Heathy pasture, &c.
691	22·224	Moss.
692	7·544	Moss.
693	2·079	Arable and heathy pasture.
694	·980	Arable.
695	1·275	Heathy pasture, roads, &c.
696	·342	Wood.
697	7·983	Heathy pasture, &c.
698	·591	Arable.
699	7·864	Heathy pasture, &c.
700	3·852	Arable.
701	·139	Sheds, garden, &c.
702	·156	House and gardens.
703	6·589	Heathy pasture, road, &c.
704	1·050	Wood.
705	2·853	Wood, stream, and road.
706	11·634	Arable, rough pasture, and road.
707	·035	House and yard.
708	·199	Garden.
709	2·452	Pond.
710	·507	Heathy pasture, road, &c.
711	·649	House, gardens, &c.
712	3·021	Arable.
713	·198	Garden and shed.
714	12·589	Wood.
715	·864	Arable.
716	1·915	Nursery.
717	2·667	Nursery.
718	·637	Road.
719	2·178	Nursery.
720	2·513	Wood.
721	1·240	Nursery.
722	2·779	Road.
723	3·397	Arable, rough pasture, &c.
724	·197	Mill dam.
725	·201	Gardens and yard.
726	·760	Houses, gardens, &c.
727	3·008	Wood and shed.
728	·129	House and garden.
729	·722	Wood.
730	·272	House and garden.
731	2·784	Nursery.
732	·288	Nursery.
733	6·370	Arable.
734	1·336	Heathy pasture and roads.
735	2·858	Wood.
736	·234	Arable and house.
737	·258	Wood.
738	2·743	Heathy pasture, roads, &c.
739	·086	House and garden.
740	·111	Gardens.
741	·934	Heathy pasture.
742	11·966	Arable and stream.
743	·452	House, garden, &c.
744	·975	House, yards, &c.

No. on Plan.	Area in Acres.	Remarks.	No. on Plan.	Area in Acres.	Remarks.
927	23·568	Wood.	971	·290	House, arable, garden, &c.
928	6·143	Arable.			
929	1·914	Arable.	972	102·311	Wood, house, streams, &c.
930	·418	Arable and houses.			
931	88·029	Dorback Burn.	973	·700	Arable.
932	·460	Arable and house.	974	·201	Arable.
933	1·143	Arable.	975	·435	Arable.
934	2·106	Arable.	976	·437	Arable.
935	·311	Wood.	977	·198	Arable.
936	·587	Houses, garden, &c.	978	2·663	Arable and stream.
937	7·710	Arable, road, &c.	979	·068	House and garden.
938	3·966	Wood.	980	·038	House and garden.
939	·603	Arable.	981	·226	Arable.
940	·306	Wood.	982	·043	House, garden, &c.
941	18·437	Arable.	983	14·002	Arable and road.
942	·678	Houses, gardens, &c.	984	4·018	Wood, rough pasture, and road.
943	3·206	Arable.			
944	·830	Houses, garden, &c.	985	·622	Houses, rough pasture, garden, &c.
945	23·172	Arable.			
946	5·235	Arable and stream.	986	·452	Houses, garden, &c.
947	·805	Houses, garden, &c.	987	27·466	Arable, rough pasture, &c.
948	·030	House and yard.			
949	29·510	Arable.	988	2·996	Arable.
950	20·400	Arable and heathy pasture.	989	53·429	Arable, rough pasture, &c.
951	24·477	Arable.	990	·193	Arable.
952	8·968	Heathy pasture, sheds, &c.	991	22·139	Wood, stream, and road.
953	25·467	Arable, rough pasture, and ruin.	992	·317	Wood.
			993	·428	Wood.
954	·369	Wood.	994	8·081	Arable, coppice, &c.
955	16·949	Wood.	995	·777	Coppice.
956	1·134	Wood.	996	·749	Coppice.
957	17·750	Heathy pasture, road, &c.	997	1·918	Houses, gardens, &c.
			998	3·755	Arable, rough pasture, &c.
958	6·907	Heathy pasture, road, &c.	999	1·086	Coppice, road, &c.
959	6·979	Arable.	1000	·391	Coppice.
960	·242	House and garden.	1001	1·297	Coppice.
961	·155	Wood.	1002	·122	Waste.
962	2·432	Arable & brushwood.	1003	13·972	Arable, rough pasture, &c.
963	4·088	Stream, heathy pasture, &c.	1004	·302	Wood and waste.
964	·357	Rough pasture, gravel pit, &c.	1005	9·659	Arable, rough pasture, &c.
965	5·228	Arable, heathy pasture, and stream.	1006	·163	Coppice.
			1007	·257	Arable.
966	2·163	Houses, garden, &c.	1008	·512	Arable.
967	2·528	Arable.	1009	·244	Houses, gardens, &c.
968	·337	Houses, garden, &c.	1010	·036	Garden.
969	·807	Arable.	1011	·883	Arable, &c.
970	1·120	Pond.	1012	·182	House, garden, &c.

No. on Plan.	Area in Acres.	Remarks.
1013	·020	House and yard.
1014	·176	Coppice.
1015	2·356	Wood, heathy pasture, &c.
1016	11·151	Arable, rough pasture, &c.
1017	·521	Houses, garden, &c.
1018	5·469	Arable.
1019	8·265	Heathy pasture, road, &c.
1020	1·132	Arable, roads, sheds, and ruin.
1021	·088	Garden.
1022	·242	Arable.
1023	3·128	Loch, &c.
1024	·415	Pond.
1025	·155	Wooden house, garden, and yard.
1026	·092	Wooden house and garden.
1027	225·668	Wood, roads, streams, &c.
1028	·497	Coppice.
1029	1·120	Arable.
1030	·249	Houses, garden, &c.
1031	·199	Houses, garden, &c.
1032	·209	House, yard, and road.
1033	·225	Houses and rough pasture.
1034	2·228	Coppice.
1035	2·966	Arable and waste.
1036	5·042	Wood and rough pasture.
1037	·564	Arable.
1038	1·395	Arable and rough pasture.
1039	·034	Houses, &c.
1040	11·004	Wood and roads.
1041	4·994	Arable, rough pasture, &c.
1042	·074	Houses, ruin, &c.
1043	4·509	Arable.
1044	·142	Coppice.
1045	·140	Coppice.
1046	1·641	Rough pasture and coppice.
1047	·227	Brushwood.
1048	2·302	Roads, heathy pasture, &c.
1049	1·080	Houses, yards, &c.
1050	5·207	Wood.
1051	73·156	Arable, rough pasture, &c.
1052	·299	Coppice.
1053	1·505	Coppice.
1054	2·921	Heathy and rough pasture, &c.
1055	·045	House and yard.
1056	·130	Garden.
1057	·412	Houses and yards.
1058	8·085	Rough and heathy pasture, &c.
1059	4·446	Pond.
1060	2·507	Marsh.
1061	1·507	Coppice.
1062	5·625	Arable, rough pasture, &c.
1063	·540	Marsh.
1064	3·517	Wood.
1065	·963	Houses, garden, &c.
1066	8·267	Rough pasture, road, &c.
1067	·056	House and garden.
1068	·217	Wooden house, gardens, &c.
1069	2·215	Arable.
1070	2·623	Arable.
1071	·079	House, garden, &c.
1072	·073	House, garden, &c.
1073	2·871	Arable, rough pasture, and stream.
1074	1·813	Arable, stream, &c.
1075	·277	Wooden house, garden, &c.
1076	·527	Heathy pasture, &c.
1077	3·824	Wood.
1078	10·701	Arable and rough pasture.
1079	·453	Houses, yards, &c.
1080	·850	Arable and stream.
1081	·139	House, garden, &c.
1082	·313	Arable and shed.
1083	·066	Garden.
1084	24·477	Arable, &c.
1085	3·047	Marsh.
1086	15·164	Wood and rough pasture.
1087	6·129	Rough pasture, &c.
1088	·219	Garden.
1089	·331	Houses and yards.
1090	·351	Arable.
1091	·032	House, yard, and shed.

No. on Plan.	Area in Acres.	Remarks.
1092	·349	Arable.
1093	2·108	Wood, rough pasture, &c.
1094	3·269	Rough pasture, roads, &c.
1095	1·203	Houses, garden, &c.
1096	·923	Arable, house, &c.
1097	1·912	Wood.
1098	14·371	Arable.
1099	3·456	Wood and stream.
1100	2·363	Arable.
1101	·840	Wood and rough pasture.
1102	5·228	Arable.
1103	1·084	Rough pasture and stream.
1104	10·107	Arable and rough pasture.
1105	·296	Wood.
1106	3·163	Wood.
1107	5·439	Rough pasture.
1108	·259	Rough pasture, &c.
1109	4·606	Rough pasture, &c.
1110	6·629	Arable.
1111	17·479	Arable.
1112	16·085	Wood and rough pasture.
1113	25·696	Arable.
1114	9·362	Arable.
1115	1·285	Rough pasture.
1116	·224	Wooden house, garden, &c.
1117	3·526	Wood, rough pasture, and road.
1118	·818	Rough pasture and road.
1119	12·981	Arable and rough pasture.
1120	·442	Wood.
1121	·565	Wood.
1122	·367	Houses, garden, &c.
1123	·204	Arable.
1124	·446	Arable.
1125	2·569	Rough pasture, stream, &c.
1126	·812	Arable, &c.
1127	·821	Wood.
1128	16·052	Arable, rough pasture, &c.
1129	·370	Church and yard.
1130	4·410	Wood and rough pasture.
1131	20·801	Arable, rough pasture, &c.
1132	2·414	Wood and rough pasture.
1133	18·229	Arable, rough pasture, &c.
1134	·061	Garden.
1135	·508	Wood.
1136	67·887	Arable, rough pasture, &c.
1137	13·311	Wood.
1138	2·020	Arable and road.
1139	·074	House, garden, &c.
1140	1·148	Wood and road.
1141	·272	Arable.
1142	4·682	Arable and road.
1143	3·779	Arable and rough pasture.
1144	·162	Arable.
1145	1·484	Rough pasture, ruin, &c.
1146	·414	Arable.
1147	3·001	Arable and wood.
1148	1·515	Arable.
1149	10·756	Wood.
1150	·453	Arable.
1151	1·210	Arable.
1152	·274	Pond.
1153	·089	Houses, gardens, &c.
1154	·124	Gardens and yard.
1155	·206	Arable.
1156	·068	House, garden, &c.
1157	·102	Garden.
1158	1·397	Arable.
1159	3·396	Arable.
1160	2·445	Marsh.
1161	2·436	Rough pasture, &c.
1162	85·273	Arable, rough pasture, &c.
1163	16·536	Wood, rough pasture, and stream.
1164	84·898	Wood, rough pasture, &c.
1165	·854	Wood and road.
1166	3·019	Rough pasture and brushwood.
1167	2·960	Arable, &c.
1168	·801	Arable.
1169	·786	Marsh.
1170	·726	House, rough pasture, and ruins.
1171	·367	Rough pasture.

No. on Plan.	Area in Acres.	Remarks.
1172	2·758	Loch an Eilcin.
1173	17·221	Wood.
1174	·952	Loch na Làir.
1175	·104	House and garden.
1176	·125	Garden.
1177	·060	House and garden.
1178	·668	Arable.
1179	4·772	Wood.
1180	·077	House, garden, &c.
1181	·363	Wood.
1182	·770	Wood.
1183	12·334	Arable, &c.
1184	·053	House, garden, &c.
1185	·246	Arable.
1186	·584	Arable.
1187	·760	Arable.
1188	·661	Arable.
1189	12·264	Arable, rough pasture, &c.
1190	·128	Wood.
1191	·233	Wood.
1192	5·635	Arable, rough pasture, &c.
1193	9·141	Wood and road.
1194	·390	Houses, gardens, &c.
1195	·306	Furze.
1196	·723	Wood and stream.
1197	·505	Wood.
1198	117·543	Marsh, heathy pasture, &c.
1199	·462	Arable.
1200	·040	House, garden, &c.
1201	·086	Wooden house, garden, &c.
1202	45·458	Stream, heathy pasture, &c.
1203	·528	Wood.
1204	1·303	Heathy pasture.
1205	·897	Wood.
1206	1·469	Wood.
1207	·442	Wood.
1208	1·279	Wood.
1209	5·615	Arable, rough pasture, and road.
1210	·945	Arable.
1211	55·521	Loch Phitiulais.
	15570·806	Area of the numbered part of the Parish.

UNNUMBERED.—(Principally on Six-inch Scale.)

63102·152	Moorland, &c.
3·515	Burn of Lochy.
9·885	Loch a' Chnuic.
16·095	Water of Caiplich and Water of Ailnack.
326·243	Loch Morlich.
12·454	Loch a' Gharbh Choire.
44·550	Water.
63514·894	Area unnumbered.
15570·806	Area numbered.
79085·700	Area of the Parish.

RECAPITULATION.

77943·586	Land.
68·405	Roads.
45·873	Railway.
1027·836	Water.
79085·700	Total area of the Parish of Abernethy and Kincardine, in the County of Inverness.

INDEX TO PLACES

IN THE

PARISH OF ABERNETHY AND KINCARDINE.

COUNTY OF INVERNESS.

Name of Place.	No. of Sheet. 6-inch scale.	No. of Sheet. 25·344 in. scale.
Aandorach - -	LIX.	7
Abernethy Forest	"	2, 3, 4, 8
	LX.	1
Abernethy Station	XLVI.	12
Achnagonalin -	XXXV.	13
Ailanbeg - -	LX.	1
Allan - -	"	"
Auchernack - -	XLVI. A	"
Auchgourish -	LIX.	5
Auchinlia - -	LX.	2
Backcharn - -	XLVI. A	5
Badinedin - -	"	9
Balliemore - -	XLVI.	12
Ballifurth - -	"	4
Ballintua - -	XXXV.	14
Balnaballoch -	XLVI. A	1
Balnagown - -	XLVI.	12
Birchfield - -	"	"
Blairdhuie - -	"	8
Blairdow - -	XLVI. A	1
Blairgorm - -	"	9
Boat of Ballifurth -	XLVI.	4
Boat of Garten -	"	13
Boat of Garten Ferry - -	"	"
Braes of Abernethy	"	"
Brainedin - -	LIX.	7
Broomhill - -	XLVI.	"
Cairngorm Mountains - -	LIX.	10
Causer - -	XLVI.	12
Church - -	LIX.	7
Clachaig - -	XLVI.	13
	LX.	1
Congash - -	XXXV.	10, 14
Cottartown - -	XLVI.	14
Craiggowrie -	LIX.	10
Craigmore Cottage	XLVI.	12
Croftacharn - -	"	14
Croftmaqueen -	XLVI. A	9
Croftmore - -	LIX.	"
Croftmore - -	XLVI.	14
Croftnahaven -	"	"
Croftronan - -	"	"
Cullachie - -	"	"
Cullachie of Rymore	LIX.	7
Culchork - -	"	"
Culnakyle - -	XLVI.	12
Culreach - -	"	5
Culvardy - -	LIX.	9
Delbog - -	"	10
Duackbridge -	XLVI.	11
Easter Tulloch -	LIX.	7
Ellanoorn - -	XLVI.	16
Ellon - -	LX.	2
Female School -	XLVI.	12
Free Church -	LIX.	"
Garline - -	XLVI. A	9
Gartenroad Cottage	LIX.	3
Grantown Station	XXXV.	13
Haughs of Cromdale	"	14
Inchdryne - -	LIX.	7

Name of Place.	No. of Sheet. 6-inch scale.	No. of Sheet. 25·344 in. scale.
Inchvrock - -	XXXV.	14
Kincardine Cottage	LIX.	9
Knock of Kincardine	"	1
Lagavaddie - -	"	7
Lettoch - -	XLVI. A	13
Lower Dell - -	XLVI.	16
Lower Dell Lodge	"	"
Lower Dell Nursery	"	15, 16
Lubeanchten -	XLVI. A	9
Lurg - -	LX.	1
Lynstock - -	XLVI.	16
Mains of Gartenmore - -	"	14
Millcroft - -	XLVI. A	9
Mill of Garline -	"	"
Milton - . -	LIX.	"
Milton - -	XLVI.	12
Mill of Tulloch -	LIX.	7
Mondhuie - -	XLVI.	11, 15
Muckrach - -	LX.	2
Mullingarroch -	LIX.	"
Mullingarroch Mill	"	"
Nethybridge -	XLVI.	12
Newton - -	LX.	1
Nursery Cottage -	XLVI.	16
Old Bridgend -	"	12
Pityoulish -	LVIII.	"
	LIX.	9
Poorhouse - -	XLVI.	12
Post Office - -	"	11
Raeoig - -	"	16
Reidhaven Cottage	"	15
Revack Lodge -	XXXV.	13
Rinafeorack -	XLVI.	12
Robreck - -	"	14
Ryduack - -	LIX.	4
Rymore - -	"	7
Rynuan - -	"	"
Sliemore - -	XLVI. A	9
Smallcroft - -	"	"
Speybridge -	XXXV.	13
Straanruie - -	LIX.	7
Strath Spey -	"	6
	XLVI.	12
	XLVI. A	9
Toberaie - -	LX.	2
Tomachrochair -	XLVI.	11
Tombae - -	"	"
Tombreck - -	"	11, 15
Tomdow - -	"	15
Tomgown - -	LIX.	6
Tonterie - -	"	6, 7
Topperfettle -	XXXV.	14
Tornabirrack -	"	"
Torneiskar -	XLVI.	12
Torwood Cottage -	LIX.	7
Toumcalton - -	"	10

LONDON:
Printed by George E. Eyre and William Spottiswoode,
Printers to the Queen's most Excellent Majesty.
For Her Majesty's Stationery Office.

ORDNANCE SURVEY OF SCOTLAND.

BOOK OF REFERENCE TO THE PLAN

OF THE

PARISH OF ABERNETHY,

CONTAINING 7876·892 ACRES.

IN THE

COUNTY OF PERTH.

COLONEL SIR HENRY JAMES, R.E., F.R.S., F.G.S., &c.

SUPERINTENDENT OF THE ORDNANCE SURVEY

PRINTED AT THE ORDNANCE SURVEY OFFICE, SOUTHAMPTON.

1862.

Price One Shilling and Sixpence.

EXPLANATORY REMARKS.

The Scale of the Parish Plans is the 1-2500th of the actual length on the ground, and is equal to 25·344 inches to a mile, which is very approximately equal to one square inch to one acre, the square of 1·0018 inch being equal to one acre.

The length of each sheet is $1\frac{1}{2}$ miles, and the width 1 mile, the area of each sheet is therefore 960 acres.

Each enclosure has a reference number to the area which is given in this Book.

The Braces (*f*) on the plans are to indicate that the spaces so braced are included under the same reference number.

The Altitudes in feet above the Mean Level of the Sea are written thus—31·4.

The Scale of the Plans of the County is 6 inches to a mile, and each sheet contains the same area as 16 sheets of the Parish Plans. There is therefore a double reference number to each sheet, as VI. 9., the Roman Numerals referring to the County Plans, the Arabic Figures to the Parish Plans.

The following are the characters employed on the Ordnance Plans on the Scales of 1-2500, and 6 inches to a mile:—

County Names	C	Hundreds or Wards	W
Parishes	P	Townships	*T*
Extra Parochial	E	Division of Townships	*T*

Antiquities ..... { ROMAN / Druidical or Saxon / Norman or Subsequent

The descriptions of the boundaries are shewn by the following initials:—

Centre of Stream	*C. S.*	Centre of Fence	*C. F.*
Centre of Road	*C. R.*	Top of Cop	*T. C.*
Side of Stream or Drain	*S. S.* or *S. D.*	Centre of Wall	*C. W.*
Root of Hedge	*R. H.*	Defaced	*Def.*
Face of Wall	*F. W.*	Track of Stream	*T. S.*

Undefined ..... *Und.*

Where a change occurs in the boundaries, the symbol [o—o] is used to shew the part at which the change takes place.

TABLE

FOR CONVERTING DECIMAL PARTS OF AN ACRE INTO ROODS AND PERCHES.

Perches.	0 Rood.	1 Rood.	2 Roods.	3 Roods.
0	0·000	0·250	0·500	0·750
1	0·006	0·256	0·506	0·756
2	0·012	0·262	0·512	0·762
3	0·019	0·269	0·519	0·769
4	0·025	0·275	0·525	0·775
5	0·031	0·281	0·531	0·781
6	0·037	0·287	0·537	0·787
7	0·044	0·294	0·544	0·794
8	0·050	0·300	0·550	0·800
9	0·056	0·306	0·556	0·806
10	0·062	0·312	0·562	0·812
11	0·069	0·319	0·569	0·819
12	0·075	0·325	0·575	0·825
13	0·081	0·331	0·581	0·831
14	0·087	0·337	0·587	0·837
15	0·094	0·344	0·594	0·844
16	0·100	0·350	0·600	0·850
17	0·106	0·356	0·606	0·856
18	0·112	0·362	0·612	0·862
19	0·119	0·369	0·619	0·869
20	0·125	0·375	0·625	0·875
21	0·131	0·381	0·631	0·881
22	0·137	0·387	0·637	0·887
23	0·144	0·394	0·644	0·894
24	0·150	0·400	0·650	0·900
25	0·156	0·406	0·656	0·906
26	0·162	0·412	0·662	0·912
27	0·169	0·419	0·669	0·919
28	0·175	0·425	0·675	0·925
29	0·181	0·431	0·681	0·931
30	0·187	0·437	0·687	0·937
31	0·194	0·444	0·694	0·944
32	0·200	0·450	0·700	0·950
33	0·206	0·456	0·706	0·956
34	0·212	0·462	0·712	0·962
35	0·219	0·469	0·719	0·969
36	0·225	0·475	0·725	0·975
37	0·231	0·481	0·731	0·981
38	0·237	0·487	0·737	0·987
39	0·244	0·494	0·744	0·994
40	0·250	0·500	0·750	1·000

N.B.—To convert Decimal Fractions of an Acre into Roods and Perches, multiply the decimal first by 4 and then by 40, preserving the same number of decimals in the product.

Example 1.

```
                633·357 Acres.
                      4
                ------
                  1·428
A.  R.  P.           40
633 1   17 ..... 17·120
```

Example 2.

```
                527·013 Acres.
                      4
                ------
                   ·052
A.  R.  P.           40
527 0   2 ..... 2·080
```

PARISH OF ABERNETHY,

IN THE

COUNTY OF PERTH.

No. of Sheet.	No. on Plan.	Area in Acres.	Description.
CX. 3.	1	72·254	Arable, footpath, pond, slope, &c.
,,	2	5·839	Arable, house, footpath, & stream.
,,	3	2·172	Houses, garden, wood, road, &c.
,,	4	·048	House.
,,	5	10·599	Arable.
,,	6	21·686	Arable.
,,	7	·842	Private road.
,,	8	13·403	Arable & stream.
,,	9	46·883	Arable, stream, & slope.
,,	10	5·065	Private road.
,,	11	41·168	Arable.
,,	12	·064	Island.
,,	13	3·078	Slope & waste.
,,	14	118·676	Arable & slope.
,,	15	·854	Houses, yard, pond, & waste.
,,	16	13·120	Arable.
,,	17	3·341	Arable & slope.
CX. 4.	18	7·256	House, rough pasture, slope, &c.
,,	19	99·675	Arable, roads, stream, & slope.
,,	20	6·778	Wood.
,,	21	10·282	Arable & road.
,,	22	63·081	House & arable.
,,	23	2·888	Rough pasture & slope.
,,	24	1·452	Rough pasture.
,,	25	6·596	Arable.
,,	26	5·623	Rough pasture, stream, & slope.
,,	27	38·717	Arable, road, & slope.
,,	28	2·207	Rough pasture & streams.
,,	29	6·705	Arable, slope, & rough pasture.
,,	30	·645	Houses, yard, slope, & waste.
,,	31	·859	Houses, garden, road, & waste.
,,	32	1·082	Rough pasture.
,,	33	1·235	Wood, slope, & waste.
,,	34	22·074	Arable & footpath.
CXI. 1.	35	88·392	River Tay (Tidal).
,,	36	78·840	Foreshore.
,,	37	14·812	Arable, slope, & footpath.
,,	38	30·179	Arable, house, slope, & footpath.
,,	39	·549	Private road.
,,	40	2·314	House, garden, yard, arable, &c.
		851·333	

No. of Sheet.	No. on Plan.	Area in Acres.	Description.
		851·333	*Brought forward.*
CXI. 1.	41	37·272	Arable, stream, & road.
,,	42	1·091	Private road.
,,	43	34·614	Arable & road.
,,	44	7·204	Arable & stream.
,,	45	44·179	Arable, road, & footpath.
,,	46	8·367	Wood, road, & stream.
,,	47	9·739	Arable.
,,	48	2·918	House, road, & ornamental ground.
,,	49	·102	Wood.
,,	50	18·569	Ornamental ground.
,,	51	·805	Wood.
,,	52	16·394	Arable.
,,	53	·888	Houses, garden, yard, pond, &c.
,,	54	·847	Wood.
,,	55	12·339	Arable.
,,	56	11·904	Arable.
,,	57	1·367	Arable & footpath.
,,	58	33·159	Sand & mud (Foreshore).
,,	59	1·021	Wood.
,,	60	19·403	Arable.
,,	61	·343	Wood.
,,	62	2·441	Private road.
,,	63	·639	Wood.
,,	64	16·412	Arable.
,,	65	·308	Private road.
,,	66	13·923	Arable.
,,	67	·447	Wood.
,,	68	·157	House & garden.
,,	69	·453	Wood.
,,	70	14·253	Arable & slope.
,,	71	8·851	Arable.
,,	72	·709	Arable.
,,	73	·777	Wood.
,,	74	1·968	Wood.
,,	75	·198	Arable.
,,	76	·471	Wood.
,,	77	18·352	Arable, road, & slope.
,,	78	·717	Private road.
,,	79	6·967	Arable & road.
,,	80	8·212	Arable.
,,	81	6·653	Arable.
,,	82	·209	Wood.
,,	83	5·861	Houses, ponds, garden, &c.
CXI. 2.	84	·431	Wood & road.
,,	85	·635	Wood.
,,	86	6·245	Arable.
,,	87	·165	Arable.
,,	88	6·020	Arable.
,,	89	10·516	Arable.
,,	90	·686	Wood.
		1247·534	

No. of Sheet.	No. on Plan.	Area in Acres.	Description.
		1247·534	*Brought forward.*
CX. 7.	91	12·423	Arable.
,,	92	·142	House & garden.
,,	93	14·981	Arable.
,,	94	8·929	Arable.
,,	95	17·450	Arable.
,,	96	21·813	Arable.
,,	97	6·243	Arable.
,,	98	4·488	Arable.
,,	99	24·938	Arable.
,,	100	29·202	Arable.
,,	101	2·719	Arable.
,,	102	95·588	Arable, road, stream, & slope.
,,	103	·720	House, arable, & stream.
,,	104	·199	House & garden.
,,	105	37·087	Arable & ruin.
,,	106	3·392	Rough pasture & marsh.
,,	107	4·677	Stream.
,,	108	1·120	Arable & slope.
,,	109	·916	Rough pasture.
,,	110	76·227	Arable, slope, & house.
,,	111	2·065	Orchard, house, & garden.
,,	112	·226	Ruin & orchard.
,,	113	2·518	Arable & slope.
,,	114	9·136	Arable & slope.
,,	115	9·427	Arable, road, footpath, & slope.
,,	116	6·314	Arable, road, & slope.
,,	117	1·402	Slope & waste.
,,	118	11·339	Arable.
,,	119	20·365	Arable & ruin.
,,	120	41·331	Arable, road, & slope.
,,	121	1·331	Private road.
,,	122	1·052	Shrubbery.
,,	123	1·018	Arable.
,,	124	2·038	Trust road.
,,	125	50·184	Arable & stream.
,,	126	55·513	Arable, road, & stream.
,,	127	1·000	Arable & road.
,,	128	2·083	Houses, garden, yard, arable, &c.
,,	129	16·265	Arable.
,,	130	14·603	Arable & slope.
,,	131	9·531	Arable, road, & slope.
,,	132	47·433	Arable, road, footpath, & slope.
,,	133	1·843	Wooded slope.
,,	134	1·465	Wooded slope.
,,	135	9·574	Arable & road.
,,	136	·267	Private road.
,,	137	1·821	Arable.
,,	138	19·974	Arable & slope.
,,	139	60·255	Arable & slope.
,,	140	·391	Private road.
		2012·552	*Carried forward.*

No. of Sheet.	No. on Plan.	Area in Acres.	Description.
		2012·552	*Brought forward.*
CX. 7.	141	1·084	Orchard.
,,	142	7·646	Arable.
,,	143	14·375	Arable.
CX. 8.	144	90·121	River Earn (Tidal).
,,	145	2·058	Slope.
,,	146	3·251	Rough pasture.
,,	147	2·053	Rough pasture & stream.
,,	148	·877	Wood.
,,	149	3·669	Houses, gardens, yard, arable, &c.
,,	150	4·942	Arable & footpath.
,,	151	·490	Wood & road.
,,	152	1·778	Wood & stream.
,,	153	1·100	Rough pasture & furze.
,,	154	12·947	Arable.
,,	155	69·570	Arable & roads.
,,	156	·609	Slope.
,,	157	·358	House, garden, & waste.
,,	158	8·011	Arable, road, & footpath.
,,	159	6·634	Arable & footpath.
,,	160	2·162	Houses, garden, yard, wood, &c.
,,	161	·173	Pond.
,,	162	5·395	Arable.
,,	163	12·088	Arable.
,,	164	10·721	Arable.
,,	165	12·445	Arable.
,,	166	1·363	Private road.
,,	167	32·063	Arable & stream.
,,	168	62·454	Arable & footpath.
,,	169	10·196	Arable & footpath.
,,	170	8·690	Arable.
,,	171	·770	Houses, garden, arable, road, &c.
,,	172	13·978	Arable.
,,	173	20·970	Arable & stream.
,,	174	2·779	Houses, garden, yard, arable, &c.
,,	175	1·521	Private road.
,,	176	68·918	Arable & road.
,,	177	4·433	Arable & stream.
,,	178	1·609	Houses, garden, yard, arable, &c.
,,	179	1·521	Arable.
,,	180	·222	Houses, garden, road, slope, &c.
,,	181	20·737	Arable & road.
,,	182	40·416	Arable.
,,	183	32·312	Arable.
,,	184	44·276	Edinburgh, Perth, & Dundee Ry.
,,	185	14·426	Arable, roads, & stream.
,,	186	15·390	Arable.
,,	187	·297	House, gardens, & waste.
,,	188	·109	House & garden.
,,	189	·977	Houses, gardens, roads, arable, &c.
,,	190	36·199	Arable & stream.
		2723·735	*Carried forward*

No. of Sheet.	No. on Plan.	Area in Acres.	Description.
		2723·735	*Brought forward.*
CX. 8.	191	·789	Houses, gardens, arable, road, &c.
,,	192	·570	Houses, gardens, arable, road, &c.
,,	193	1·431	Houses, garden, arable, road, &c.
,,	194	9·692	Arable & road.
,,	195	1·249	House, garden, arable, road, &c.
,,	196	·354	Private roads, & stream.
,,	197	·521	Houses, garden, yard, & waste.
,,	198	1·484	Houses, gardens, arable, & waste.
,,	199	8·570	Arable.
,,	200	·711	Arable.
,,	201	·169	Private road.
,,	202	1·577	Arable.
,,	203	·499	Houses, gardens, & waste.
,,	204	23·311	Arable & footpaths.
,,	205	1·300	House, garden, arable, & waste.
,,	206	2·336	Public road.
,,	207	13·601	Arable.
,,	208	3·391	Arable & road.
,,	209	·293	House, garden, & waste.
,,	210	13·303	Arable, footpath & road.
,,	211	50·515	Arable.
,,	212	4·006	Arable.
,,	213	·640	Houses, garden, yard, & waste.
,,	214	10·797	Arable & footpath.
,,	215	4·489	Arable & road.
,,	216	·151	Pond.
,,	217	16·572	Arable & stream.
,,	218	13·198	Arable, road, & stream.
,,	219	20·136	Arable & road.
,,	220	·979	Private road.
,,	221	10·381	Arable.
,,	222	2·721	Houses, gardens, yards, &c.
,,	223	·232	Houses, gardens, & waste.
,,	224	7·029	Houses, gardens, yards, &c.
,,	225	1·537	Houses, gardens, yards, &c.
,,	226	·978	House, arable, & stream.
,,	227	·370	House & waste.
,,	228	·219	House, garden, & waste.
,,	229	3·315	Rough pasture, stream, & furze.
,,	230	·884	Wood & house
,,	231	3·226	Houses, garden, yard, &c.
,,	232	1·680	Public road.
,,	233	·802	Houses, road, & arable.
,,	234	·810	Houses, garden, & yards.
,,	235	2·520	Houses, garden, yard, & waste.
,,	236	·820	Houses, gardens, yards, & waste.
,,	237	1·518	Houses, garden, orchard, & waste.
,,	238	·251	House, garden, & waste.
,,	239	·270	House, garden, & waste.
,,	240	14·749	Statute labor road.
		2984·681	*Carried forward.*

No. of Sheet.	No. on Plan.	Area in Acres.	Description.
		2984·681	*Brought forward.*
CX. 8.	241	10·134	Arable.
,,	242	·200	Private road.
,,	243	·291	Houses, garden, & waste.
,,	244	4·059	Arable.
,,	245	·219	Houses, garden, & waste.
,,	246	12·500	Arable.
,,	247	15·335	Arable & footpath.
,,	248	1·554	Houses, garden, & waste.
,,	249	1·740	Arable, wood, stream, & footpath.
,,	250	2·818	Houses, gardens, yards, & waste.
,,	251	·781	Public road.
,,	252	20·435	Arable.
,,	253	2·753	Arable.
,,	254	3·225	Wood, stream, & footpath.
,,	255	14·258	Arable.
,,	256	1·704	Houses, gardens, yard, arable, &c.
,,	257	1·146	Private road.
,,	258	12·887	Arable.
,,	259	10·687	Arable.
,,	260	11·138	Arable.
,,	261	·520	Wood.
,,	262	2·365	Wood, road, & stream.
CXI. 5.	263	2·604	Statute labor road.
,,	264	2·400	Arable.
,,	265	·523	Wood.
,,	266	·833	Wood & road.
,,	267	3·787	Houses, gardens, road, & waste.
,,	268	15·764	Arable, road, & wood.
,,	269	7·642	Arable.
,,	270	·261	Wood.
,,	271	·375	Wood.
,,	272	10·611	Arable.
,,	273	10·253	Arable & stream.
,,	274	·531	Houses, gardens, & waste.
,,	275	4·133	Arable & stream.
,,	276	26·643	Arable, road, & stream.
,,	277	32·453	Arable, stream, & furze.
,,	278	1·224	Houses, garden, road, mill dam, &c
,,	279	12·142	Arable & road.
,,	280	3·343	Arable.
,,	281	2·271	Arable.
,,	282	5·648	Arable.
,,	283	·410	Houses, garden, road, & waste.
,,	284	1·330	Wood, road, & stream.
,,	285	·631	Wood.
,,	286	23·374	Arable.
,,	287	5·398	Wood.
,,	288	4·501	Arable, slope, & road.
,,	289	·291	House, garden, road, & waste.
,,	290	·783	Wood & stream.
		3295·589	*Carried forward.*

No. of Sheet.	No. on Plan.	Area in Acres.	Description.
		3295·589	*Brought forward.*
CXI. 5.	291	1·004	Arable.
,,	292	12·979	Arable & furze.
,,	293	11·541	Arable.
,,	294	1·041	Slope.
,,	295	2·023	Furze & slope.
,,	296	7·883	Rough pasture, furze, road, &c.
,,	297	3·604	Arable.
,,	298	48·077	Wood & road.
,,	299	8·597	Wood & road.
,,	300	12·822	Rough pasture, furze, & road.
,,	301	11·685	Arable, road, & stream.
,,	302	7·532	Rough pasture, furze, & quarry.
,,	303	12·323	Arable & furze.
,,	304	10·797	Arable & stream.
,,	305	11·847	Arable, furze, & stream.
,,	306	19·267	Arable, slope, & road.
,,	307	·912	Furze.
,,	308	1·506	Houses, garden, arable, stream, &c
,,	309	·794	Furze, road, & stream.
,,	310	25·983	Arable, road, & stream.
,,	311	9·250	Arable, road, & stream.
,,	312	·544	Houses, garden, & waste.
,,	313	13·960	Arable & road.
,,	314	54·235	Arable, road, stream, & furze.
,,	315	·222	House & garden.
,,	316	7·930	Arable & road.
,,	317	6·937	Arable, furze, & quarry.
,,	318	3·231	Quarries, furze, & road.
,,	319	69·779	Wood, road, & stream.
,,	320	130·244	Heathy pasture, furze, & rocks.
,,	321	67·181	Wood, road, & stream.
,,	322	15·825	Heathy pasture & rocks.
,,	323	10·583	Wood & road.
,,	324	3·546	Arable.
,,	325	3·215	Wood, road, & stream.
,,	326	15·242	Arable, furze, rocks, & stream.
,,	327	6·075	Arable, furze, & road.
,,	328	·283	Arable.
,,	329	55·884	Arable & gravel pit.
,,	330	2·457	Arable.
,,	331	2·529	Houses, garden, yard, wood, &c.
CXI. 6.	332	11·560	Arable.
,,	333	·769	Houses, gardens, & waste.
,,	334	26·437	Arable & road.
CX. 11.	335	10·163	Arable.
,,	336	3·904	Arable.
,,	337	·165	House & garden.
,,	338	·357	Houses, garden, arable, &c.
,,	339	·671	House, furze, & road.
,,	340	2·080	Houses, garden, stream, arable, &c
		4043·064	*Carried forward.*

No. of Sheet.	No. on Plan.	Area in Acres.	Description.
		4043·064	*Brought forward.*
CX. 11.	341	1·867	Arable & stream.
,,	342	28·943	Arable, road, & furze.
,,	343	14·970	Arable.
,,	344	1·357	Houses, gardens, & waste.
,,	345	·821	Houses, gardens, & waste.
,,	346	·565	Public road.
,,	347	1·814	Houses, gardens, yards, & waste.
,,	348	2·652	Houses, garden, arable, stream, &c
,,	349	4·326	Arable.
,,	350	6·934	Arable & footpath.
,,	351	3·193	Arable & stream.
,,	352	·106	House, garden, & stream.
,,	353	·326	Wood & road.
,,	354	1·846	Ornamental ground.
,,	355	·204	House, wood, & road.
,,	356	·599	Wood & stream.
,,	357	·767	Pond.
,,	358	·086	House & wood.
,,	359	·271	Wood.
,,	360	14·748	Ornamental ground.
,,	361	·716	Houses, wood, & road.
,,	362	·660	Wood & road.
,,	363	10·578	Arable.
,,	364	1·020	House, garden, road, & waste.
,,	365	1·627	Arable.
,,	366	1·415	Arable.
,,	367	1·671	Wood.
,,	368	19·632	Arable & gravel pit.
,,	369	1·106	Avenue.
,,	370	·130	House & waste.
,,	371	7·273	Ornamental ground.
,,	372	1·779	House & garden.
,,	373	3·895	Wood & roads.
,,	374	4·828	Arable & slope.
,,	375	·189	Wood.
,,	376	·967	Arable.
,,	377	·101	Wood.
,,	378	1·911	Wood.
,,	379	4·155	Arable.
,,	380	2·661	Houses, yard, wood, &c.
,,	381	3·342	Ornamental ground & avenue.
,,	382	7·744	Arable.
,,	383	1·049	Avenue.
,,	384	·156	House & garden.
,,	385	3·587	Arable.
,,	386	3·269	Arable & stream.
,,	387	2·950	Arable.
,,	388	11·860	Arable & wood.
,,	389	7·873	Arable, wood, road, & stream.
,,	390	12·198	Arable.
		4249·801	*Carried forward.*

No. of Sheet.	No. on Plan.	Area in Acres.	Description.
		4249·801	*Brought forward.*
CX. 11.	391	·170	House & wood.
,,	392	220·305	Wood, roads, stream, rocks, &c.
,,	393	6·789	Arable & furze.
,,	394	·864	Arable & stream.
,,	395	2·399	Stream.
,,	396	1·018	Rough pasture.
,,	397	·706	Wood.
,,	398	·842	Ruins & waste.
,,	399	11·703	Arable & quarry.
,,	400	7·378	Arable, road, & stream.
,,	401	4·835	Wood.
,,	402	1·614	Wood.
,,	403	9·723	Arable.
CX. 12.	404	3·526	Arable.
,,	405	8·326	Arable.
,,	406	·597	Houses, gardens, & waste.
,,	407	·154	House & gardens.
,,	408	16·598	Arable.
,,	409	·104	Wood.
,,	410	·327	Wood.
,,	411	·202	Wood.
,,	412	1·470	Wood.
,,	413	7·609	Arable & stream.
,,	414	1·388	Wood & stream.
,,	415	6·796	Arable.
,,	416	·261	House, garden, & waste.
,,	417	5·785	Arable.
,,	418	2·681	Houses, garden, yard, road, &c.
,,	419	1·189	Orchard.
,,	420	4·559	Arable.
,,	421	·687	Houses, garden, & waste.
,,	422	6·358	Arable & road.
,,	423	1·134	Wood.
,,	424	·146	House, garden, & waste.
,,	425	·111	House, garden, & waste.
,,	426	·309	Houses, garden, & waste.
,,	427	8·065	Arable, road, & wood.
,,	428	·131	House, garden, & waste.
,,	429	·332	Houses, garden, & waste.
,,	430	·182	Houses, garden, & waste.
,,	431	2·139	Arable.
,,	432	1·570	Arable.
,,	433	·518	Houses, garden, & waste.
,,	434	·303	Houses, garden, & waste.
,,	435	26·066	Arable.
,,	436	·170	Houses, garden, & waste.
,,	437	·244	House, garden, & waste.
,,	438	33·437	Arable.
,,	439	·122	House, garden, & waste.
,,	440	5·765	Arable & stream.
		4667·508	*Carried forward.*

No. of Sheet.	No. on Plan.	Area in Acres.	Description.
		4667·508	*Brought forward.*
CX. 12.	441	·196	Houses, garden, & waste.
,,	442	2·036	Arable.
,,	443	48·059	Furze, marsh, rough pasture, &c.
,,	444	·311	Pond.
,,	445	20·115	Arable, road, stream, &c.
,,	446	3·583	Furze & road.
,,	447	17·852	Arable.
,,	448	5·135	Rough pasture & road.
,,	449	1·525	Houses, yards, gardens, arable, &c.
,,	450	59·579	Arable & stream.
,,	451	7·487	Arable & road.
,,	452	7·920	Arable.
,,	453	15·508	Arable, road, & furze.
,,	454	1·143	Arable.
,,	455	7·678	Wood, rocks, & fort.
,,	456	4·733	Wood, quarries, & footpath.
,,	457	18·019	Arable.
,,	458	1·394	Public road.
,,	459	5·852	Arable.
,,	460	·254	Mill dam.
,,	461	6·004	Arable.
,,	462	·527	House, arable, & waste.
,,	463	4·537	Arable, furze, & road.
,,	464	4·479	Arable & rough pasture.
,,	465	2·926	Wood, quarry, rocks, & ruin.
,,	466	5·805	Wood & stream.
,,	467	6·907	Arable & rough pasture.
,,	468	6·532	Arable.
,,	469	19·797	Arable & road.
,,	470	·698	Wood.
,,	471	5·817	Arable & ruin.
,,	472	5·789	Arable, road, & stream.
,,	473	7·258	Furze.
,,	474	4·244	Arable.
,,	475	8·492	Statute labor road.
,,	476	3·501	Arable & stream.
,,	477	10·494	Arable.
,,	478	2·154	Furze.
,,	479	60·357	Rough & heathy pasture & stream.
,,	480	8·807	Wood.
,,	481	10·456	Arable.
,,	482	5·013	Arable.
,,	483	2·206	Rough pasture.
,,	484	3·647	Rough pasture, stream, & arable.
,,	485	5·478	Rough pasture.
,,	486	9·596	Arable & furze.
,,	487	3·813	Furze.
,,	488	6·138	Wood, furze, rocks, & road.
,,	489	27·343	Wood & roads.
,,	490	·641	Arable.
		5145·343	*Carried forward.*

No. of Sheet.	No. on Plan.	Area in Acres.	Description.
		5145·343	*Brought forward.*
CX. 12.	491	5·874	Quarries, pond, furze, & road.
,,	492	1·182	Rough pasture & furze.
,,	493	2·672	Wood, stream, & pond.
,,	494	12·746	Arable & road.
,,	495	12·792	Arable, road, & stream.
,,	496	·362	Wood.
,,	497	1·147	Rough pasture.
,,	498	12·948	Arable.
,,	499	10·096	Arable.
,,	500	·631	Private road.
,,	501	1·697	Wood & road.
,,	502	·865	Wood.
,,	503	8·747	Arable & road.
,,	504	·404	Houses, garden, & waste.
,,	505	·149	Private road.
,,	506	4·631	Arable.
,,	507	·616	Rough pasture.
,,	508	·410	Wood & quarry.
,,	509	11·756	Arable, rough pasture, & stream.
,,	510	16·932	Arable.
,,	511	6·145	Arable.
,,	512	9·103	Arable, road, stream, & furze.
,,	513	5·923	Furze, quarry, & road.
,,	514	14·905	Wood & road.
,,	515	3·542	Heathy pasture.
,,	516	16·424	Arable & furze.
,,	517	1·209	Wood & furze.
,,	518	·912	Houses, garden, yard, pond, &c.
,,	519	17·497	Arable.
,,	520	1·825	Rough pasture & stream.
,,	521	7·417	Rough paasture & road.
CXI. 9.	522	2·744	Wood & road.
,,	523	5·635	Arable & road.
,,	524	4·519	Arable & rough pasture.
,,	525	4·147	Arable.
,,	526	13·809	Furze & road.
,,	527	4·790	Wood.
,,	528	9·745	Arable, furze, road, & stream.
,,	529	11·889	Arable & furze.
,,	530	3·126	Wood & road.
,,	531	77·264	Heathy pasture, furze, road, &c.
,,	531a	·160	Pond.
,,	532	99·959	Wood, road, stream, &c.
,,	533	31·871	Heathy pasture, furze, & stream.
,,	534	8·309	Arable.
,,	535	·182	Houses, garden, stream, & waste.
,,	536	5·901	Arable, stream, & rough pasture.
,,	537	4·498	Arable, stream, & road.
,,	538	·645	Houses, garden, road, stream, &c.
,,	539	1·195	Arable.
		5627·290	*Carried forward.*

No. of Sheet.	No. on Plan.	Area in Acres.	Description.
		5627·290	*Brought forward.*
CXI. 9.	540	12·052	Arable & stream.
,,	541	·764	Private road.
,,	542	15·148	Wood & road.
,,	543	15·241	Arable, road, rocks, & furze.
,,	544	67·630	Heathy pasture, furze, stream, &c.
,,	545	7·214	Arable.
,,	546	12·787	Arable.
,,	547	13·207	Arable & furze.
,,	548	3·718	Furze, road, & stream.
,,	549	17·295	Arable.
,,	550	·585	Wood.
,,	551	20·218	Arable, road, & furze.
,,	552	9·063	Rough pasture, furze, & road.
,,	553	2·781	Houses, garden, arable, & waste.
,,	554	8·427	Arable & road.
,,	555	8·003	Arable & road.
,,	556	32·446	Arable, road, stream, &c.
,,	557	111·143	Heathy pasture, furze, & road.
,,	558	17·241	Wood.
,,	559	57·790	Arable, furze, & stream.
,,	560	1·608	Furze.
,,	561	46·542	Arable, furze, & road.
,,	562	2·684	Rough pasture, furze, & road.
,,	563	3·037	Furze.
,,	564	17·819	Arable & furze.
,,	565	15·043	Arable & furze.
,,	566	1·959	Furze.
CXI. 10.	567	22·155	Rough pasture, quarry, & stream.
,,	568	2·357	Rough pasture & furze.
,,	569	17·169	Arable.
,,	570	23·969	Arable & rough pasture.
,,	571	7·300	Wood & road.
,,	572	10·620	Furze.
,,	573	12·877	Arable, furze, & road.
,,	574	11·174	Arable & furze.
,,	575	22·159	Arable & rocks.
,,	576	49·350	Rough pasture, furze, quarry, &c.
,,	577	5·679	Wood.
CX. 15.	578	13·657	Arable & streams.
,,	579	·392	Wood.
,,	580	·810	Wood.
,,	581	4·830	Trust road.
,,	582	4·652	Rough pasture, slope, & stream.
,,	583	69·986	Wood & stream.
,,	584	28·109	Arable.
,,	585	·098	House, road, & waste.
,,	586	·302	Wood & stream.
,,	587	·146	Wood.
,,	588	10·402	Arable.
,,	589	1·232	Wood.
		6468·160	*Carried forward.*

No. of Sheet.	No. on Plan.	Area in Acres.	Description.
		6468·160	*Brought forward.*
CX. 15.	590	12·923	Arable.
,,	591	5·212	Arable & road.
,,	592	35·320	Rough pasture, furze, & roads.
,,	593	208·223	Arable, stream, & road.
,,	594	40·314	Arable & roads.
,,	595	·262	Arable.
,,	596	·151	Arable.
,,	597	·388	Arable.
,,	598	·219	House & garden.
,,	599	5·346	Houses, garden, road, arable, &c.
CX. 16.	600	55·291	Furze & road.
,,	601	6·507	Furze.
,,	602	13·156	Rough pasture, furze, & stream.
,,	603	12·264	Arable & road.
,,	604	8·861	Arable, road, & stream.
,,	605	13·823	Arable.
,,	606	3·401	Wood & road.
,,	607	11·849	Arable.
,,	608	2·050	Wood & road.
,,	609	9·856	Arable & road.
,,	610	·212	Pond.
,,	611	34·240	Arable & furze.
,,	612	3·985	Wood, stream, & ponds.
,,	613	13·011	Arable & road.
,,	614	·639	Houses, garden, arable, & waste.
,,	615	15·239	Arable & quarry.
,,	616	·798	Arable & stream.
,,	617	5·500	Furze.
,,	618	10·994	Wood, road, & stream.
,,	619	3·004	Arable & road.
,,	620	·940	House, road, stream, & furze.
,,	621	·839	Rough pasture & stream.
,,	622	·502	Houses, gardens, arable, road, &c.
,,	623	3·756	Arable & stream.
,,	624	·273	Mill dam.
,,	625	1·935	Arable.
,,	626	·087	Wood.
,,	627	90·471	Wood & road.
,,	628	1·011	Private road.
,,	629	11·565	Arable.
,,	630	·432	Public road.
,,	631	·423	Wood.
,,	632	3·085	Arable.
,,	633	·255	Wood.
,,	634	10·093	Arable & road.
,,	635	1·025	Rough pasture & furze.
,,	636	·518	Craig of Pitenbrog.
,,	637	16·638	Arable.
,,	638	1·907	Wood, rough pasture, & road
,,	639	5·880	Arable & road.
		7152·833	*Carried forward.*

No. of Sheet.	No. on Plan.	Area in Acres.	Description.
		7152·833	*Brought forward.*
CX. 16.	640	2·302	Wood & road.
,,	641	7·923	Wood.
,,	642	188·012	Wood, road, & stream.
,,	643	·872	Marsh.
,,	644	9·189	Wood & stream.
,,	645	10·891	Wood & road.
,,	646	5·738	Rough pasture.
,,	647	·246	Wood.
,,	648	·122	Arable.
,,	649	8·899	Arable & road.
,,	650	·519	Wood.
,,	651	3·134	Public road.
,,	652	13·757	Heathy pasture & furze.
,,	652a	·123	Lady Loch (part of).
CXI. 10.	653	14·178	Furze.
,,	654	24·801	Arable, furze, stream, & road.
,,	655	·677	Houses, garden, wood, & waste.
,,	656	·175	Wood.
,,	657	·229	Wood.
,,	658	4·187	Arable, road, & furze.
,,	659	1·525	Furze.
,,	660	32·300	Arable, road, furze, & stream.
,,	661	4·079	Arable & road.
,,	662	1·011	Wood & stream.
,,	663	14·644	Arable & stream.
,,	664	12·439	Arable, stream, furze, & road.
,,	665	·713	House, garden, & arable.
,,	666	35·422	Arable & road.
,,	667	1·131	Houses, garden, arable, road, &c.
,,	668	25·041	Arable & road.
CXI. 14.	669	30·557	Arable & road.
,,	670	1·842	Rough pasture & road.
,,	671	5·663	Rough pasture.
,,	672	·341	House, garden, pond, road, & furze
,,	673	3·427	Houses, garden, arable, wood, &c.
,,	674	·518	Wood.
,,	675	14·738	Arable & road.
,,	676	6·628	Arable.
,,	677	3·630	Arable, furze, & stream.
,,	678	·159	Arable.
,,	679	148·482	Arable, road, stream, footpaths, &c
,,	680	2·032	Houses, gardens, yard, arable, &c.
,,	681	22·941	Arable & footpath.
,,	682	·575	Trust road.
,,	683	2·053	Arable & stream.
,,	684	·473	Houses, garden, stream, & waste.
		7821·171	Area of the Parish of Abernethy (exclusive of Mugdrum Island).
		55·721	Area of Mugdrum Island.
		7876·892	Total Area of the Ph. of Abernethy

RECAPITULATION.

Area in Acres.	
7488·994	Land.
43·610	Public Roads.
9·500	Water.
44·276	Railway.
111·999	Foreshore.
178·513	Tidal Water.
7876·892	Total Area of the Parish of Abernethy, in the County of Perth.

NOTE.—Mugdrum Island, in the Parish of Abernethy, is situated in the Firth of Tay, and is published on the Six Inch Scale only, on Sheet IV. of Fife & Kinross—the Area (see page 20) is included with Abernethy Parish.

INDEX TO PLACES,

IN THE

PARISH OF ABERNETHY.

COUNTY OF PERTH.

Name of Place.	No. of Sheet. 6 inch scale.	No. of Sheet. 25·344 in. scale.	Descriptive Remarks.
Annfield	CX.	8	A neat cottage.
Abernethy	,,	8	A small town.
Aberargie Mill (corn & flour)	,,	11	
Aberargie	,,	11	A small village.
Ayton House	,,	11	
Abernethy Hill	,,	12	
Abernethy Glen	,,	12	
Abernethy Bank	CXI.	1	
Balgonie	CX.	8	A farmsteading.
Ballomill	,,	8	A farmsteading.
Bakers Dub	,,	8	Two cottages.
Bellscroft	,,	8	A small district.
Burnside	,,	8	A small cottage.
Backdykes	,,	8	A street in Abernethy.
Broadwell	,,	12	A farmsteading.
Bloom Cottage	,,	12	
Bogles Quarry	,,	12	
Ballomill Hill	,,	12	
Bollo Burn	,,	12	
Binn Wood	,,	15	
Binn Hill	,,	15	
Binn	,,	15	A farmsteading.
Binn Burn	,,	15	
Butter Well	CXI.	5	
Beggars Burn	,,	13	
Culfargie	CX.	7	A farmsteading.
Carey Stank	,,	7	A stream.
Cordon	,,	8	A farmsteading.
Carey Boat	,,	8	A ferry.
Carey	,,	8	A farmsteading.
Cherrybank	,,	8	A neat cottage.
Clunie Place	,,	8	A short street.
Clashwilly or Old Manse	,,	8	An old house, occupied by several tenants.
Church	,,	8	
Crowclag	,,	11	A large hollow or valley.
Croupie Craigs	,,	12	A rocky precipice.
Castle Law	,,	12	A hill.
Cutty's How	,,	12	A small hollow.
Craig of Pittenbrog	,,	16	A rocky eminence & quarry
Carpow Fishing Lodge	CXI.	1	

Name of Place.	No. of Sheet. 6 inch scale.	No. of Sheet. 25·344 in. scale.	Descriptive Remarks.
Carpow House	CXI.	1	
Clunie Bleachfield	,,	1	
Clunie Wood	,,	5	
Craig Sparrow	,,	5	A ridge of rocks.
Cordon Hill	,,	9	
Cairn (remains of)	,,	9	
Cordonhill	,,	9	A small farmsteading.
Colzie Hill	,,	10	
Colzie Smithy	,,	14	
Dron Burn	CX.	7	
Drumhead	,,	8	A small farmsteading.
Drums of Pitversie	,,	8	A small cottage.
Dialfield	,,	8	A neat cottage.
Den Cottages	,,	8	A cluster of houses.
Doo Craigs	,,	12	A rocky precipice.
Drumcairn	,,	12	A farmsteading.
Devil's Well	,,	12	
Drumcairn Glen	,,	12	
Dovens Den	CXI.	5	A small hollow.
Elliothead	CX.	3	A large farmsteading.
East Netherton	,,	7	A small farmsteading.
Edinburgh, Perth, & Dundee Railway	,,	8	
Elmbank	CXI.	5	A good dwelling house, with joiners workshop & smithy.
Easter Greenside	,,	5	A farmsteading.
Easter Clunie	,,	5	A farmsteading.
Easter Colzie	,,	14	A farmsteading.
Ferryfield of Carpow	CX.	4	A public house with brick & tile works attached, &c
Ferryfield of Carpow & Cairnie Pier Ferry	,,	4	A chartered ferry.
Fargie Bridge	,,	7	
Farg Water	,,	7	
Free Church	,,	8	
Farg Mill (Corn & Flour)	,,	11	
Fort (remains of)	,,	12	
Ferny Knowe	,,	12	A small knowe in Abernethy Glen.
Gowlie	,,	7	A farmsteading.
Gattaway	,,	8	A large farmsteading.
Gas Works	,,	8	
Greenend	,,	11	A small village.
Greenfield	,,	11	A small cottage.
Gourdiemuir	,,	12	A small farmsteading.
Glenfoot Cottage	,,	12	
Gardner's Well	,,	12	
Glenfoot	,,	12	A small village.
Glen Farg	,,	15	A glen.

Name of Place.	No. of Sheet. 6 inch scale.	No. of Sheet. 25·344 in. scale.	Descriptive Remarks.
Glentarkie Hill	CX.	16	
Gillies Burn	CXI.	1	
Greenside	,,	5	A farmsteading.
Greenside Wood	,,	5	
Greenside Den	,,	5	A hollow.
Glassart Burn	,,	14	
Hatton	CX.	8	A large farmsteading.
Hill House	,,	12	
Hill of Gattaway	CXI.	9	A hill.
Innernethy	CX.	8	A farmsteading.
Janesfield	CXI.	1	A farmsteading.
Kirkland	CX.	8	A row of cottages.
Kirk Wynd	,,	8	A small street.
Katie Thirsty Well	,,	16	
Lilybank	,,	8	A neat cottage.
Long How	,,	12	
Loanhead	,,	12	A small farmsteading.
Loanhead Quarry	,,	12	
Lady Loch	,,	16	
Lumbenny Hill	CXI.	9	
Manse	CX.	8	
Muckly	,,	8	A small cottage.
Manse (Free Church)	,,	8	
Mornington	,,	8	A handsome cottage residenee.
Maybank	,,	8	A house occupied as two tenements or dwellings.
Manse (U. P. Church)	,,	8	
Maryland	,,	11	A row of small cottages.
Mountquharry	,,	16	A farmsteading.
Mains of Carpow	CXI.	1	A farmsteading.
Netherfield of Gattaway	CX.	8	A farmsteading.
Nethy Burn	,,	8	
North Colzie	CXI.	9	A farmsteading.
Old House of Carpow	,,	5	
Ochil Hills	,,	9	
Provost Mains	CX.	8	A farmsteading.
Pitversie	,,	8	A tract of land and several houses.
Pitversie Cottage	,,	8	
Pitblea	,,	8	A house in the town of Abernethy.
Pitcurran	,,	8	Two small houses with gardens and a few aeres of land attached.
Preaching How	,,	12	

Name of Place.	No. of Sheet. 6 inch scale.	No. of Sheet. 25·344 in. scale.	Descriptive Remarks.
Pigeon Craigs	CX.	12	
Pitendie Hill	CXI.	5	
Pitcairly Wood	,,	5	
Pitcairly Hill	,,	5	
Puries Knowe	,,	9	A hill or knowe.
Pitmedden Wood	,,	9	
Pitmedden	,,	14	A farmsteading.
Quarrel Knowe	CX.	12	A small eminence.
Roman Coins found here	,,	8	
Rosebank	,,	8	A farmsteading.
River Tay	CXI.	1	
Remains of Buildings (Supposed Roman)	,,	1	
Raemore	,,	13	A farmsteading.
Steeple Wynd	CX.	8	A narrow lane.
Site of Church, and supposed site of St. Bridget's Cathedral--6th cent. Collegiate Church--9th cent.	,,	8	
Supposed site of Culdees Monastery, subsequently St. Augustines Priory—13th century	,,	8	
School	,,	8	
Stockercroft	,,	8	A block of buildings.
School	,,	8	
School	,,	11	
South Deep	CXI.	1	A channel in the River Tay
Supposed Site of Roman Camp	,,	1	
Skirlbear	,,	6	Two cot houses.
Stewartshill	,,	9	A farmsteading.
South Colzie	,,	13	A farmsteading.
The Den	CX.	8	A tract of low ground at the S. E. end of Abernethy Town.
The Round Tower	,,	8	
Town House	,,	8	
Trapmore Hill	,,	11	
The Star	,,	12	A small cottage.
The King's Arm Chair	,,	12	A rock of peculiar form.
The Linns	,,	12	A series of slight waterfalls
Turflundie	,,	12	A farmsteading.
Turflundie Wood	,,	16	
Tarduff Hill	CXI.	9	
Tarduff Burn	,,	9	
The Seven Gates	,,	9	A spot of ground where seven roads meet.
Thirl Stone	,,	13	A stone.

Name of Place.	No. of Sheet. 6 inch scale.	No. of Sheet. 25·344 in. scale.	Descriptive Remarks.
U. P. Church	CX.	8	
U. P. Church	,,	11	
Upper Greenside	CXI.	5	A farmsteading.
West Netherton	CX.	7	A farmsteading.
Wellfield	,,	11	A farmsteading.
Wester Drumhead	,,	12	A small cottage with garden attached.
Witches Road	,,	12	
Witches Hole	,,	12	
Witches Graves	,,	12	A number of small mounds
Wonder Bank	CXI.	1	
Wester Clunie	,,	5	A farmsteading.
Wester Colzie	,,	13	A farmsteading.
Yew Tree (Memorial of the Rev. Alex. Moncreiffe)	CX.	7	

AGENTS FOR THE SALE

OF THE

ORDNANCE PLANS.

ENGLAND.

London	Mr. E. Bumpus, 6, Holborn Bars, E.C. Mr. J. Arrowsmith, 10, Soho Square, W. Messrs. Letts, Son, & Co., 8, Royal Exchange, E.C. Messrs. Longman & Co., 14, Ludgate Hill. Mr. E. Stanford, 6, Charing Cross, S.W. Messrs. Vacher & Son, 29, Parliament Street, S.W. Messrs. Williams & Norgate, 14, Henrietta Street, Covent Garden. Messrs. G. Philip & Son, 32, Fleet Street, E.C.; & L'pool. Mr. J. Wyld, Charing Cross.
Appleby	Mr. J. Whitehead.
Alnwick	Mr. M. Smith.
Bradford	Mr. Henry Gaskarth, Westgate.
Bath	Messrs. Sims & Son.
Birmingham	Mr. H. Wright (late Napper & Wright).
Beverley	Messrs. Kemp & Son.
Bolton	Mr. H. Bradbury.
Bristol	Mr. John Lavars.
Bishop Auckland	Mr. M. Braithwaite.
Barnard Castle	Messrs. J. & R. W. Atkinson
Cleveland, Yorkshire	Mr. George Dixon.
Cardiff	Mr. Hugh Bird.
Carlisle	Messrs. Thurnam & Sons.
Chelmsford	Mr. Thomas B. Arthy.
Cockermouth	Mrs. M. Bailey.
Cambridge	Messrs. Macmillan & Co
Darlington	Mr. H. Penney.
Durham	Mr. George Andrews
Dover	Mr. M. C. & F. Batcheller
Devonport	Mr. S. W. Hearle.
Fareham	Mr. George Sutton.
Gloucester	Messrs. G. J. Wait & Co.
Great Ayton, nr. Stokesley, Yorkshire	Mr. G. Dixon.
Hartlepool	Messrs. Pearson & Co.
Huddersfield	Mr. A. L. Peace.
Kirkby Lonsdale	Mr. R. Morphet.
Kendal	Mr. T. Atkinson.
Keswick	Mr. James Mayo.
Liverpool	Messrs. Philip, Son, & Nephew, 49 & 51, South Castle St Messrs. Webb & Hunt.
Leeds	Mr. J. Smith.
Longton	Mr. F. S. Wright
Longport, Staff.	Mr. Evans.

AGENTS, ENGLAND—Continued.

Maryport	Mr. John Adair.
Malton	Mr. H. Smithson.
Manchester	Mr. E. Slater. Mr. W. T. Hansbrow, 111, Bury New Road
North Shields ..	Mr. Phillipson.
Norwich	Mr. H. Pigg.
Newcastle.....	Mr R. Turner.
Nottingham	Mr. R. Sutton.
Oldham	Mr. John Hirst.
Oxford	Messrs. Spiers & Son.
Penrith.....	Mr. B. T. Sweeten.
Portsmouth	Mr. W. H. Charpentier
Plymouth	Mr. J. Land.
Preston	Mr. R. Veevers.
Reading.....	Mr. G. Lovejoy.
Rochdale	Messrs. Wrigley & Son.
Richmond, Yorkshire.....	Mr. J. Bell.
Ripon	Messrs. Johnston & Co.
Scarborough....	Mr. S. W. Theakstone.
Settle	Mr. J. Wildman.
Sheffield	Mr. H. Pawson.
Swansea.....	Mr. E. Pearce.
Stockton-on-Tees	Messrs. Jennett & Co.
Southampton ..	Messrs. Forbes & Bennet Mr. W. Sharland.
Sunderland	Mr. W. H. Hills.
Torquay.....	Mr. W. T. Fisher.
Thirsk	Mr. W. Bransby.
Ulverston.....	Mr. Soulby.
Wakefield	Messrs. Hicks & Allen.
Wigan	Mr. S. G. Bucknall.
Whitehaven....	Messrs. Callender & Dixon.
Windermere....	Mr. J. Garnett.
Worcester.....	Mr. J. R. Mister.
Wolsingham	Mr. J. Chapman, Postmaster, &c
York	Mr. J. Glaisby. Mr. J. Sampson.

SCOTLAND

Edinbugh	Messrs. Johnston, 4, St. Andrew Square Mr. T. C Jack, Princes Street
Ayr	Mr. John Dick.
Aberdeen	Messrs. Keith & Gibb.
Airdrie, Lanarksh	Mr. Thomas Forsyth.
Annan	Mr. William Cuthbertson.
Bathgate	Mr. J. Johnston
Berwick-upon-Tweed	Mr. A. Henderson.
Cupar.....	Mr. S. Robinson.
Dumfries	Mr. Sinclair.
Dunfermline ..	Messrs. Miller & Son.
Dunse.....	Mr. George Johnston.
Dundee	Mr. C. D. Chalmers.
Dumbarton	Mr. J. Irving.

AGENTS, SCOTLAND—Continued.

Forfar	Mr. W. Shepperd.
Glasgow	Messrs. J. Smith & Son. Messrs. J. Lumsden & Son. Messrs. Murray.
Haddington	Mr. J. Millen.
Hawick	Mr. William Syme.
Jedburgh	Messrs. A. & W. Easton.
Kirkcaldy.....	Mr. J. J. Wilson.
Kirkcudbright..	Mr. J. Nicholson.
Kinross	
Kelso	Mr. J. H. Rutherford.
Kilmarnock	Mr. J. McKie.
Linlithgow	Mr. A. Waldie.
Montrose	Mr. Geo. Walker, High Street
Moffat	Mr. William Muir.
Newton Stewart	Miss A. Watson.
Peebles	Mr. R. Stirling.
Paisley	Mr. William McIntyre.
Perth.....	Mrs. M Paton Messrs. MacDonald & MacCallum, 30, George Street.
Selkirk	Mr. G. Lewis.
Stirling.....	Mr. Robert S. Shearer.

IRELAND

Dublin	Messrs. Hodges & Smith, Grafton Street. Messrs. Brassington & Gale, 6, Bachelor's Walk. Messrs. Thom & Son, 87 & 88, Abbey Street.
Armagh	Mr. John McWatters.
Athlone.....	Mr. James Martin.
Belfast	Mr. James Magill.
Cork	Mr. Francis Guy.
Carlow	Mr. Thomas Edwards.
Cavan.....	Mr. John Fegan.
Clonmell	Mr. James O'Neill.
Enniskillen	Mr. William Trimble.
Galway	Mr. Thomas Croker.
Kilkenny	Mr. William Nicholson.
Londonderry ..	Mr. Hempton.
Mallow	Mr. Joseph Johns.
Mullingar	Mr. Sampson Wallis.
Newry	Mr. Robert Greer.
Omagh	Mr. John Nelis.
Waterford	Mr. Thomas S. Harvey.
Wexford	Mr. F. S. Davis.

ORDNANCE SURVEY OF SCOTLAND.

BOOK OF REFERENCE TO THE PLAN

OF THE

PARISH OF ABERNYTE,

IN THE

COUNTY OF PERTH.

CONTAINING 2533·434 ACRES.

COLONEL SIR HENRY JAMES, R.E., F.R.S., F.G.S., &c.,

SUPERINTENDENT OF THE ORDNANCE SURVEY.

PRINTED AT THE ORDNANCE SURVEY OFFICE, SOUTHAMPTON.

1863.

Price One Shilling.

ıd,
ıne

rea

led

ıins
nce
ıns,

ıles

W

T

T

ıx

ıent

C.F.
T.C.
.W.
Def.
T.S.

the

EXPLANATORY REMARKS.

The Scale of the Parish Plans is the 1-2500th of the actual length on the ground, and is equal to 25·344 inches to a mile, which is very approximately equal to one square inch to one acre, the square of 1·0018 inch being equal to one acre.

The length of each sheet is one and a-half miles, and the width one mile, the area of each sheet is therefore 960 acres.

Each enclosure has a reference number to the area which is given in this Book.

The Braces [ʃ] on the plans are to indicate that the spaces so braced are included under the same reference number.

The Altitudes in feet above the Mean Level of the Sea are written thus —31·4.

The Scale of the Plans of the County is 6 inches to a mile, and each sheet contains the same area as 16 sheets of the Parish Plans. There is, therefore, a double reference number to each sheet as VI. 9., the Roman Numerals referring to the County Plans, the Arabic Figures to the Parish Plans.

The following are the characters employed on the Ordnance Plans on the Scales of 1·2500 and 6 inches to a mile:—

County Names	C	Hundreds or Wards	W
Parishes	P	Townships	T
Extra Parochial	E	Division of Townships	T

Antiquities ..... ROMAN / Druidical or Saxon / Norman or Subsequent

The descriptions of the boundaries are shown by the following initials:—

Centre of Stream	*C.S.*	Centre of Fence	*C.F.*
Centre of Road	*C.R.*	Top of Cop	*T.C.*
Side of Stream or Drain	*S.S.* or *S.D.*	Centre of Wall	*C.W.*
Root of Hedge	*R.H.*	Defaced	*Def.*
Face of Wall	*F.W.*	Track of Stream	*T.S.*

Undefined ..... *Und.*

Where a change occurs in the boundaries, the symbol [o—o] is used to show the part at which the change takes place.

TABLE

FOR CONVERTING DECIMAL PARTS OF AN ACRE INTO ROODS AND PERCHES.

Perches.	0 Rood.	1 Rood.	2 Roods.	3 Roods.	Perches.	0 Rood.	1 Rood.	2 Roods.	3 Roods.
0	·000	·250	·500	·750	21	·131	·381	·631	·881
1	·006	·256	·506	·756	22	·137	·387	·637	·887
2	·012	·262	·512	·762	23	·144	·394	·644	·894
3	·019	·269	·519	·769	24	·150	·400	·650	·900
4	·025	·275	·525	·775	25	·156	·406	·656	·906
5	·031	·281	·531	·781	26	·162	·412	·662	·912
6	·037	·287	·537	·787	27	·169	·419	·669	·919
7	·044	·294	·544	·794	28	·175	·425	·675	·925
8	·050	·300	·550	·800	29	·181	·431	·681	·931
9	·056	·306	·556	·806	30	·187	·437	·687	·937
10	·062	·312	·562	·812	31	·194	·444	·694	·944
11	·069	·319	·569	·819	32	·200	·450	·700	·950
12	·075	·325	·575	·825	33	·206	·456	·706	·956
13	·081	·331	·581	·831	34	·212	·462	·712	·962
14	·087	·337	·587	·837	35	·219	·469	·719	·969
15	·094	·344	·594	·844	36	·225	·475	·725	·975
16	·100	·350	·600	·850	37	·231	·481	·731	·981
17	·106	·356	·606	·856	38	·237	·487	·737	·987
18	·112	·362	·612	·862	39	·244	·494	·744	·994
19	·119	·369	·619	·869	40	·250	·500	·750	1·000
20	·125	·375	·625	·875					

N.B.—To convert Decimal Fractions of an Acre into Roods and Perches, multiply the decimal first by 4 and then by 40, preserving the same number of decimals in the product.

Examples—

A.	R.	P.	Acres.	A.	R.	P.	Acres.
			633·357				527·013
			4				4
			1·428				·052
			40				40
633	1	17	17·120	527	0	2	2·080

PARISH OF ABERNYTE,

IN THE

COUNTY OF PERTH.

No. on Plan.	Area in Acres.	Description.	No. on Plan.	Area in Acres.	Description.
1	5·005	Wood & old quarry.		484·131	*Brought forward.*
2	·306	House, garden, road, &c.	34	·270	Houses, garden, yard, &c.
3	·778	Road (part of).	35	20·919	Arable.
4	86·947	Heathy pasture and marsh.	36	23·934	Arable.
			37	54·913	Arable & road.
5	16·922	Rough pasture.	38	7·537	Statute labor road.
6	85·759	Rough & heathy pasture, old quarry, &c.	39	13·471	Arable.
			40	20·423	Arable.
7	·060	House & yard.	41	·262	Wood.
8	1·052	Arable.	42	6·545	Wood.
9	3·970	Arable.	43	30·306	Arable & road.
10	39·231	Arable.	44	·355	Wood.
11	·962	Houses, yard, road, &c.	45	2·908	Wood.
12	·149	Pond.	46	44·458	Arable & wood.
13	·074	Garden.	47	2·253	Wood.
14	27·779	Arable.	48	34·116	Arable.
15	2·512	Arable, rough pasture, road, &c.	49	1·106	Road.
			50	27·290	Arable.
16	·435	Houses, garden, road, &c.	51	5·272	Road.
			52	17·711	Arable.
17	5·899	Rough pasture.	53	5·509	Arable.
18	25·601	Arable & road.	54	17·529	Wood.
19	7·488	Arable.	55	1·972	House, yard, & ornamental ground.
20	14·676	Arable.			
21	17·362	Arable & road.	56	3·713	Arable & wood.
22	·354	Wood.	57	4·162	Arable.
23	·768	Quarry.	58	28·009	Arable.
24	29·265	Arable & road.	59	28·488	Arable.
25	18·810	Arable & road.	60	29·919	Arable.
26	23·254	Arable.	61	9·554	Arable & furze.
27	21·226	Arable.	62	·297	House, garden, & yard.
28	19·836	Arable.	63	·264	Wood.
29	·075	Strip of arable along boundary.	64	·140	Wood.
			65	6·847	Arable & road.
30	·695	Wood.	66	·287	Houses, garden, road, &c.
31	·119	Pond.			
32	26·564	Wood & road.	67	43·343	Arable & road.
33	·198	Stackyard.	68	28·076	Arable.
			69	19·893	Arable.
	484·131	*Carried forward.*		1026·182	*Carried forward.*

No. on Plan.	Area in Acres.	Description.	No. on Plan.	Area in Acres.	Description.
	1026·182	*Brought forward.*		1461·006	*Brought forward.*
70	·560	Arable.	114	·844	Wood.
71	25·357	Arable.	115	·479	Wood & pond.
72	14·146	Arable.	116	·142	Pond (part of).
73	·174	Strip of arable along boundary.	117	7·950	Arable & rough pasture.
			118	·157	Wood.
74	·025	Strip of arable along boundary.	119	1·638	Wooded slope.
			120	·306	House, garden, &c.
75	·029	Strip of arable along boundary.	121	·207	House, garden, &c.
			122	6·545	Arable.
76	·047	House & garden.	123	18·584	Arable.
77	·339	House & garden.	124	·307	Wood.
78	16·316	Arable.	125	·199	Pond.
79	1·836	Wood.	126	6·112	Wooded slope.
80	22·980	Arable, rough pasture, & old quarry.	127	9·534	Arable & road.
			128	9·635	Wood & road.
81	1·476	Rough pasture, wood, house, road, &c.	129	2·102	Wood.
			130	16·268	Arable & wood.
82	·182	Mill dam (part of).	131	8·520	Arable & road.
83	·942	Road.	132	19·228	Arable.
84	3·071	Arable.	133	3·345	Wood.
85	·017	Arable.	134	·730	Wood.
86	42·831	Heathy & rough pasture.	135	22·796	Arable.
			136	29·120	Arable & road.
87	27·143	Wood.	137	·750	Houses, yard, &c.
88	10·851	Arable.	138	1·196	Wood.
89	·216	Wood.	139	25·427	Arable.
90	10·424	Arable.	140	15·416	Arable.
91	3·590	Wood.	141	15·153	Arable & wood.
92	12·372	Arable.	142	10·304	Arable & wood.
93	33·208	Wood.	143	·308	Road.
94	1·346	Wood & old qnarry.	144	·772	Houses, yards, &c.
95	19·904	Arable.	145	·148	Garden & house.
96	18·281	Arable.	146	3·341	Road.
97	8·074	Wood & road.	147	·701	Houses, garden, yard, &c.
98	9·980	Wood.			
99	10·161	Arable.	148	6·862	Arable.
100	15·564	Arable.	149	7·333	Arable.
101	·110	Wood.	150	8·345	Arable.
102	21·583	Arable & road.	151	8·886	Arable.
103	·401	Arable.	152	3·648	Statute labor road.
104	·252	House, garden, &c.	153	7·354	Arable.
105	·352	Wood.	154	·100	Wood.
106	17·429	Arable & road.	155	12·267	Arable.
107	17·485	Arable & road.	156	·275	Wood.
108	·430	Wood.	157	13·581	Arable.
109	11·369	Arable.	158	·135	Wood.
110	·227	Wood.	159	14·846	Arable.
111	16·538	Arable & road.	160	12·181	Arable.
112	17·788	Arable.	161	·505	Garden & arable.
113	19·418	Arable.	162	·208	House, yard, &c.
	1461·006	*Carried forward.*		1795·796	*Carried forward.*

No. on Plan.	Area in Acres.	Description.
	1795·796	*Brought forward.*
163	12·300	Arable, house, rough pasture, pond, road, &c.
164	·238	Wood, &c.
165	·511	Houses, yard, &c.
166	·239	Wood.
167	10·700	Arable.
168	13·546	Arable.
169	14·498	Arable.
170	16·680	Arable.
171	16·400	Arable.
172	14·068	Arable.
173	15·858	Arable, rough pasture, slope, & wood.
174	·591	House, garden, & arable
175	·876	Wood & house.
176	·745	Road.
177	·269	Wood.
178	·439	Wood.
179	·273	House & arable.
180	·754	Wood.
181	35·234	Arable, rough pasture, & slope.
182	2·389	Wood.
183	·278	Road.
184	7·018	Arable, rough pasture, & quarry.
185	14·644	Arable, rough pasture, & road.
186	2·614	Arable.
187	6·104	Statute labor road.
188	28·711	Arable.
189	3·771	Arable, houses, gardens, pond, &c.
190	·208	Houses, garden, &c.
191	·656	Public road.
192	·720	Arable.
193	·684	House, garden, & arable
194	·463	Wood & furze.
195	15·337	Arable & rough pasture.
196	·599	Houses, gardens, &c.
197	·223	House, garden, &c.
198	·107	Pond.
199	·418	Wooded slope.
200	2·280	Houses, gardens, yards, &c.
201	·119	House, garden, &c.
202	12·654	Arable.
203	19·441	Arable.
204	17·706	Arable, road, & stream.
	2087·159	*Carried forward.*

No. on Plan.	Area in Acres.	Description.
	2087·159	*Brought forward.*
205	14·181	Arable.
206	3·343	Wood & old quarry.
207	15·080	Arable & road.
208	·298	House, garden, &c.
209	·877	House, shed, garden, yard, rough pasture, &c.
210	·091	Pond.
211	19·869	Arable.
212	6·058	Arable.
213	6·642	Houses, garden, & ornamental ground.
214	1·752	Arable.
215	7·869	Arable.
216	3·649	Arable.
217	10·972	Arable.
218	14·281	Wood & rocks.
219	10·825	Wood.
220	29·832	Wood & quarry.
221	12·444	Arable & road.
222	13·362	Arable.
223	13·317	Arable & road.
224	15·941	Arable, house, & road.
225	14·449	Arable.
226	·632	Wood.
227	2·029	Wood, house, road, &c.
228	·219	Garden.
229	·076	House & garden.
230	12·860	Arable.
231	3·489	Statute labor road.
232	13·328	Arable.
233	1·217	Houses, yard, & road.
234	·305	House, garden, &c.
235	13·193	Arable.
236	15·088	Arable.
237	1·489	Houses, gardens, &c.
238	·781	Arable & sheds.
239	16·435	Arable.
240	7·624	Wooded slope, stream, road, &c.
241	·323	House, garden, &c.
242	·267	Pond & stream.
243	1·918	Houses, gardens, yards, road, &c,
244	2·483	Arable, stream, &c.
245	87·519	Arable, roads, stream, rough pasture, &c.
246	10·348	Arable.
247	·660	Arable.
	2494·574	*Carried forward.*

No. on Plan.	Area in Acres.	Description.	No. on Plan.	Area in Acres.	Description.
	2494·574	*Brought forward.*		2506·008	*Brought forward.*
248	·521	Houses, garden, yard, &c.	250	·204	Wood.
			251	13·589	Arable.
249	10·913	Arable.	252	13·633	Arable.
	2506·008	*Carried forward.*		2533·434	

RECAPITULATION.

2510·744	Land.
21·434	Public roads.
1·256	Water.
2533·434	Total Area of the Parish of Abernyte, in the County of Perth.

INDEX TO PLACES

IN THE

PARISH OF ABERNYTE.

COUNTY OF PERTH.

Name of Place.	No. of Sheet.		Descriptive Remarks.
	6-inch scale.	25·344-inch scale.	
Abernyte.	LXXXVII.	3	A scattered hamlet
Abernyte House.	,,	3	
Baledgarno Den.	,,	3	A glen
Balloleys	LXXV.	14	Two farmsteadings.
Braes of the Carse	LXXXVII.	2, 3	The cultivated district between Sidlaw Hills and the Carse of Gowrie.
Carse of Gowrie	,,		Extensive district.
Church	,,	3	
Free Church	,,	3	
Kirkton	,,	3	A farmsteading.
Kirkton Hill	,,	3	A wooded eminence.
Kirkton Craig	,,	3	A bold conspicuous rock.
Lochton House	LXXV.	15	
Milton	LXXXVII.	3	A farmsteading.
Pitkindie.	,,	2	An extensive farmsteading.
Post Office	,,	3	
Sidlaw Hills	LXXV.	14	
Southfield	LXXXVII.	3	A small farmsteading.
Southlatch	LXXV.	15	A small farmsteading.
Stockmuir	,,	14	A small farmsteading.
The Den	LXXXVII.	2	Four small cottar houses.
The Long Man's Grave.	,,	1	
Westfield.	,,	2	A farmsteading.

ORDNANCE SURVEY OF SCOTLAND.

BOOK OF REFERENCE TO THE PLAN

OF THE

PARISH OF ABOYNE AND GLENTANNER

IN THE

COUNTY OF ABERDEEN,

CONTAINING 25703·785 ACRES.

COLONEL SIR HENRY JAMES, R.E., F.R.S., M.R.I.A., F.G.S., &c.,
SUPERINTENDENT OF THE SURVEY.

LONDON:
PRINTED BY GEORGE E. EYRE AND WILLIAM SPOTTISWOODE,
PRINTERS TO THE QUEEN'S MOST EXCELLENT MAJESTY.
FOR HER MAJESTY'S STATIONERY OFFICE.

1868.

Price Two Shillings and Sixpence.

[7142—50—10/68.]

the
ely
to

.ch

.

in-

t.

on-
ble
he

ules

W

T

T

t

nt

.F.
.C.
W.
Def.
.S.

the

PARISH

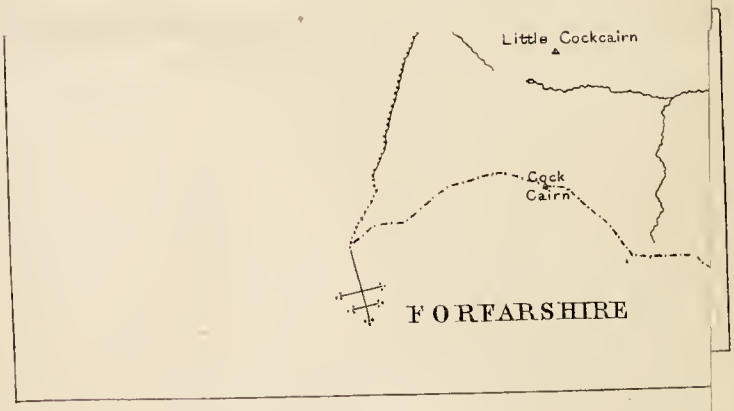

Pub

EXPLANATORY REMARKS.

The scale of the Parish Plans is the 1-2500th of the actual length on the ground, and is equal to 25·344 inches to a mile, which is very approximately equal to one square inch to one acre, the square of 1·0018 inch being equal to one acre.

The length of each sheet is $1\frac{1}{2}$ miles, and the width 1 mile, the area of each sheet is therefore 960 acres.

Each enclosure has a reference number to the area which is given in this Book.

The Braces ($\int$) on the plans are to indicate that the spaces so braced are included under the same reference number.

The Altitudes in feet above the Mean Level of the Sea are written thus—31·4.

The Scale of the Plans of the County is 6 inches to a mile, and each sheet contains the same area as 16 sheets of the Parish Plans. There is therefore a double reference number to each sheet, as VI. 9., the Roman Numerals referring to the County Plans, the Arabic Figures to the Parish Plans.

The following are the characters employed on the Ordnance Plans on the Scales of 1–2500, and 6 inches to a mile :—

County Names	C	Hundreds or Wards	W
Parishes	P	Townships	T
Extra Parochial	E	Division of Townships	T

Antiquities ..... { ROMAN / Druidical or Saxon / Norman or Subsequent

The descriptions of the boundaries are shown by the following initials :—

Centre of Stream	*C.S.*	Centre of Fence	*C.F.*
Centre of Road	*C.R.*	Top of Cop	*T.C.*
Side of Stream or Drain	*S.S.* or *S.D.*	Centre of Wall	*C.W.*
Root of Hedge	*R.H.*	Defaced	*Def.*
Face of Wall	*F.W.*	Track of Stream	*T.S.*

Undefined ..... *Und.*

Where a change occurs in the boundaries, the symbol [o—o] is used to show the part at which the change takes place.

N.B.—To convert Decimal Fractions of an Acre into Roods and Perches, multiply the decimal first by 4 and then by 40, preserving the same number of decimals in the product.

Examples—

	Acres.		Acres.
	633·357		527·013
	4		4
	1·428		·052
	40		40
A. R. P.	17·120	A. R. P.	2·080
633 1 17		527 0 2	

TABLE

FOR CONVERTING DECIMAL PARTS OF AN ACRE INTO ROODS AND PERCHES.

Perch.	0 Rood.	1 Rood.	2 Roods.	3 Roods.	Perch.	0Rood.	1 Rood.	2 Roods.	3 Roods.
0	·000	·250	·500	·750	21	·131	·381	·631	·881
1	·006	·256	·506	·756	22	.137	·387	·637	·887
2	·012	·262	·512	·762	23	·144	·394	·644	·894
3	·019	·269	·519	·769	24	·150	·400	·650	·900
4	·025	·275	·525	·775	25	·156	·406	·656	·906
5	·031	·281	·531	·781	26	·162	·412	·662	·912
6	·037	·287	·537	·787	27	·169	·419	·669	·919
7	·044	·294	·544	·794	28	·175	·425	·675	·925
8	·050	·300	·550	·800	29	·181	·431	·681	·931
9	·056	·306	·556	·806	30	·187	·437	·687	·937
10	·062	·312	·562	·812	31	·194	·444	·694	·944
11	·069	·319	·569	·819	32	·200	·450	·700	·950
12	·075	·325	·575	·825	33	·206	·456	·706	·956
13	·081	·331	·581	.831	34	·212	·462	·712	·962
14	·087	·337	·587	·837	35	·219	·469	·719	·969
15	·094	·344	·594	·844	36	·225	·475	·725	·975
16	·100	·350	·600	·850	37	·231	·481	·731	·981
17	·106	·356	·606	·856	38	·237	·487	·737	·987
18	·112	·362	·612	·862	39	·244	·494	·744	·994
19	.119	·369	·619	·869	40	·250	·500	·750	1·000
20	·125	·375	·625	·875					

PARISH OF ABOYNE AND GLENTANNER,

IN THE

COUNTY OF ABERDEEN.

No. on Plan.	Area in Acres.	Remarks.	No. on Plan.	Area in Acres.	Remarks.
1	365·079	Heathy pasture, furze, road, quarries, &c.	37	·157	House and waste.
			38	·080	Garden.
2	5·010	Arable and roads.	39	·632	Arable and ruins.
3	2·574	Arable.	40	6·749	Arable and road.
4	·868	Houses, yards, garden, and road.	41	2·642	Heathy pasture, road, and stones.
5	8·087	Arable.	42	·199	Road.
6	7·745	Arable.	43	5·351	House, arable, road, and marsh.
7	6·779	Arable.			
8	1·469	Arable and road.	44	7·291	Arable.
9	·733	Houses, garden, and yard.	45	8·685	Arable and stream.
			46	6·964	Arable and stream.
10	·713	Arable.	47	2·934	Heathy pasture and road.
11	·449	Arable.			
12	27·950	Arable, road, &c.	48	4·345	Arable and stream.
13	·168	House and garden.	49	23·849	Arable, &c.
14	1·030	Arable and stream.	50	5·352	Arable.
15	1·948	Arable and stream.	51	5·609	Arable and stream.
16	2·343	Arable and stream.	52	2·485	Arable.
17	·282	Rough pasture.	53	2·952	Arable.
18	1·427	Rough and heathy pasture and road.	54	3·642	Arable.
			55	20·434	Arable and stream.
19	·723	Arable and rough pasture.	56	6·893	Arable.
			57	4·062	Arable.
20	11·520	Arable and road.	58	·976	Rough pasture and stream.
21	5·652	Arable.			
22	5·972	Arable.	59	19·104	Arable.
23	6·310	Arable and road.	60	·995	Houses, garden, and yard.
24	5·038	Arable.			
25	5·495	Heathy pasture and stream.	61	3·092	Arable.
			62	2·748	Pond.
26	8·503	Arable and heathy pasture.	63	8·663	Arable.
			64	·140	House, garden, &c.
27	·233	Road.	65	3·960	Arable, &c.
28	8·349	Arable, &c.	66	·137	House and garden.
29	11·308	Arable, heathy pasture, stream, &c.	67	10·460	Arable.
			68	·277	Houses and yard.
30	8·694	Arable.	69	·513	Houses, garden, and waste.
31	7·097	Arable and road.			
32	·316	Road.	70	9·678	Arable, roads, &c.
33	3·522	Arable and road.	71	10·379	Arable, &c.
34	3·342	Arable.	72	2·931	Arable.
35	·539	House, garden, and yards.	73	·229	House, garden, and yard.
36	·379	Arable.	74	5·289	Arable.

No. on Plan.	Area in Acres.	Remarks.	No. on Plan.	Area in Acres.	Remarks.
75	·235	Houses, garden, and yard.	115	·150	Pond (part of).
			116	·144	House and garden.
76	1·508	Arable.	117	14·604	Arable.
77	12·159	Arable and road.	118	11·890	Arable, road, and shed.
78	4·182	Arable.	119	·224	House and garden.
79	·080	House and garden.	120	6·897	Arable.
80	18·976	House, arable, and stream.	121	6·845	Arable.
			122	4·272	Arable.
81	35·284	Arable, heathy pasture, and roads.	123	3·420	Arable.
			124	44·173	Rough pasture.
82	2·431	Heathy pasture, road, and ruin.	125	60·798	Wood.
			126	3·208	Arable.
83	·599	Houses, garden, and yards.	127	11·275	Arable, rough pasture, and footpath.
84	1·488	Arable.	128	9·175	House and arable.
85	1498·794	Heathy pasture, furze, marshes, streams, roads, &c.	129	1·374	Arable.
			130	1·257	House, garden, and yards.
86	8·647	Arable and footpath.	131	·192	Houses, gardens, and yards.
87	·259	House, garden, and yard.	132	13·653	Arable.
			133	10·161	Arable.
88	6·414	Arable.	134	·134	Arable.
89	3·253	Arable.	135	·831	Rough pasture and furze.
90	·068	Garden.			
91	1·127	Rough pasture, road, &c.	136	·140	Garden.
			137	5·330	Houses and arable.
92	·464	Arable.	138	16·988	Heathy pasture.
93	1·433	Houses, road, and waste.	139	1·174	Heathy pasture.
			140	·592	Old road.
94	·124	Pond.	141	11·601	Arable.
95	24·874	Arable and road.	142	9·730	Arable.
96	10·350	Arable, road, &c.	143	10·768	Arable, stream, and marsh.
97	·111	House and road.			
98	·357	Arable.			
99	9·227	Arable.	144	·873	House, gardens, wood, &c.
100	9·284	Arable.			
101	8·681	Arable, road, &c.	145	·791	House, yard, and waste.
102	2·318	Arable.			
103	14·266	Loch.	146	8·760	Arable.
104	·604	Houses, garden, road, ruins, &c.	147	2·086	Road, rough pasture, and pond.
105	12·535	Arable.	148	13·942	Rough pasture.
106	12·776	Arable and stream.	149	93·005	Wood.
107	1·703	Arable.	150	12·330	Arable.
108	13·773	Arable and road.	151	·742	Wood.
109	1·080	Houses, yards, gardens, and road.	152	16·328	Arable and marsh.
			153	1·370	Wood.
110	37·542	Arable, &c.	154	·219	Wood.
111	15·405	Arable.	155	1·914	Old road.
112	1·841	Arable.	156	6·180	Wood.
113	9·609	Arable.	157	·535	Brushwood, &c.
114	·104	Pond (part of).	158	6·688	Statute labor road.

No. on Plan.	Area in Acres.	Remarks.
159	57·927	Wood and road.
160	1·667	Rough pasture, furze, and stream.
161	8·286	Arable.
162	2·715	Arable and stream.
163	3·080	Arable and stream.
164	6·109	Arable.
165	·598	Wood.
166	154·208	Wood, roads, and streams.
167	227·303	Heathy pasture, furze, roads, &c.
168	7·662	Wood and footpath.
169	·311	Wood and stream.
170	23·248	Arable, stream, marsh, &c.
171	11·813	Heathy pasture.
172	2·865	Heathy pasture and road.
173	37·555	Loch.
174	8·733	Wood.
175	·709	Pond.
176	·084	Furze.
177	·473	Arable.
178	1·108	Houses, garden, yard, and roads.
179	2·574	Arable.
180	·691	Wood.
181	·440	Wood.
182	14·440	Arable and stream.
183	12·878	Arable.
184	3·600	Arable.
185	70·779	Wood, stream, road, and pond.
186	1·977	Arable.
187	5·091	Heathy pasture, road, stream, &c.
188	5·481	Arable.
189	1·837	Arable.
190	·149	Pond.
191	1·187	Houses, yards, garden, &c.
192	12·838	Arable.
193	23·852	Arable and road.
194	7·496	Arable and rough pasture.
195	4·405	Rough pasture and furze.
196	4·482	Arable.
197	·298	Arable.
198	·552	Church (in ruins) and graveyard.
199	·403	Arable.
200	4·406	Rough pasture and road.
201	·129	Rough pasture.
202	2·750	Arable.
203	·119	House and garden.
204	5·752	Arable, rough pasture, and furze.
205	4·532	Arable.
206	5·553	Arable.
207	3·434	Arable.
208	6·420	Arable.
209	5·005	Arable.
210	3·949	Arable and stones.
211	16·880	Wood.
212	·104	House and garden.
213	4·212	Arable, rough pasture, &c.
214	·805	Heathy pasture, furze, and road.
215	·382	Wood.
216	2·267	Arable.
217	·371	Wood.
218	·446	Wood.
219	1·108	Poorhouses, gardens, and yard.
220	·026	House, &c.
221	1·060	Houses, gardens, and yards.
222	4·981	Arable.
223	6·417	Arable.
224	6·304	Arable.
225	7·364	Arable.
226	6·309	Arable.
227	7·138	Arable.
228	19·198	Arable.
229	6·141	Arable.
230	7·936	Arable.
231	3·071	Arable, road, &c.
232	3·674	Arable and road.
233	14·583	Arable.
234	1·619	Arable and road.
235	·355	House, garden, & yard.
236	4·102	Arable.
237	1·117	Rough pasture and road.
238	1·331	Houses, yards, garden, and road.
239	6·621	Arable.
240	·280	Arable.
241	7·224	Arable.
242	7·495	Arable.

No. on Plan.	Area in Acres.	Remarks.
243	5·124	Arable.
244	7·975	Arable.
245	8·058	Arable.
246	1·489	Arable.
247	·457	Arable.
248	2·532	Arable.
249	·555	Houses, garden, and road.
250	·783	Arable.
251	6·953	Arable.
252	·160	Wood.
253	2·384	Arable.
254	1·860	Arable.
255	·149	Road.
256	·452	House, garden, and yard.
257	7·152	Arable.
258	6·735	Arable.
259	8·652	Arable.
260	7·650	Rough pasture and stream.
261	1·036	Arable.
262	6·180	Arable.
263	8·134	Wood.
264	·848	Public road
265	11·165	Arable.
266	10·347	Wood.
267	1·443	Arable.
268	·247	Houses, garden, &c.
269	4·262	Arable.
270	·924	Wood.
271	2·356	Arable, &c.
272	3·487	Arable, &c.
273	·296	Arable.
274	·664	Pond.
275	2·909	Arable.
276	·732	House, arable, and waste.
277	2·114	Arable.
278	6·629	Arable, &c.
279	3·374	Arable.
280	10·206	Heathy pasture.
281	2·554	Arable aud road.
282	2·822	Arable.
283	1·741	Arable.
284	2·838	Arable and road.
285	1·750	Arable.
286	·269	House, garden, and yard.
287	·078	House and garden.
288	25·915	Heathy and rough pasture and stream.
289	24·518	Arable, &c.
290	·138	House and garden.
291	482·122	Heathy and rough pasture, streams, and roads.
292	5·352	Arable.
293	·782	Houses, yards, garden, and road.
294	5·162	Arable.
295	6·563	Arable.
296	·319	Houses, garden, and yard.
297	12·786	Arable, &c.
298	·265	House and garden.
299	3·769	Heathy pasture.
300	·244	Private road.
301	13·608	Arable.
302	·837	Houses, garden, and yard.
303	3·824	Arable.
304	10·484	Arable.
305	5·900	Arable and stream.
306	1·352	Houses, pond, garden, &c.
307	7·882	Arable and road.
308	7·011	Arable.
309	10·904	Heathy pasture and stream.
310	2·037	Heathy pasture.
311	3·370	Arable.
312	·118	House, garden, &c.
313	6·344	Arable, heathy pasture, furze, and road.
314	4·687	Arable.
315	3·709	Heathy pasture, furze, &c.
316	9·138	Arable.
317	10·532	Heathy pasture, furze, &c.
318	2·308	Statute labor road.
319	4·523	Heathy pasture, road, and stream.
320	3·839	Arable.
321	3·067	Arable, &c.
322	2·803	Arable and stream.
323	·982	Wood and stream.
324	3·287	Brushwood, streams, &c.
325	·653	Arable.
326	·978	Arable.
327	·527	House, shed, garden, yard, and road.

No. on Plan.	Area in Acres.	Remarks.
328	·531	Arable.
329	·808	Burn (part of).
330	1·432	Heathy pasture, &c.
331	1·044	Arable, shed, &c.
332	·067	House and garden.
333	·683	House, garden, and arable.
334	·368	House, garden, road, &c.
335	·594	Rough pasture and furze.
336	·267	House, streams, garden, &c.
337	·083	Burn (part of).
338	18·053	Arable, furze, &c.
339	2·265	Rough pasture, furze, and stream.
340	3·432	Wood.
341	6·009	Kennel, arable, wood, and furze.
342	1·585	House, garden, and ornamental ground.
343	·934	Garden.
344	1·936	Arable.
345	·242	Garden.
346	·798	Houses and waste.
347	·873	Arable.
348	31·350	Arable.
349	2·089	Wood.
350	1·760	Burn (part of).
351	43·982	Arable, heathy pasture, and road.
352	·774	Mill dam.
353	4·480	Arable.
354	76·788	Heathy pasture, furze, roads, &c.
355	·082	Houses and yard.
356	2·960	Arable and road.
357	·682	Houses, garden, and yard.
358	2·894	Rough pasture and furze.
359	2·362	Rough pasture and furze.
360	35·884	Arable.
361	2·595	Heathy pasture and furze.
362	·163	Garden.
363	2·606	Arable and trees.
364	2·170	Rough pasture, furze, and streams.
365	1·040	Houses, garden, yard, streams, &c.
366	·481	Heathy pasture and streams.
366a	·158	Heathy pasture and streams.
367	9·201	Arable.
368	20·010	Arable.
369	5·570	Rough pasture.
370	6·245	Wood, road, &c.
371	3·218	Arable.
372	·903	Arable.
373	18·258	Arable and road.
374	27·957	Wood.
375	8·280	Arable, rough pasture, &c.
376	8·288	Arable, rough pasture, &c.
377	8·395	Arable.
378	8·133	Arable.
379	·746	Rough ground.
380	7·482	Arable.
381	3·689	Arable, &c.
382	2·047	Houses, yards, garden, pond, and road.
383	1·187	Arable.
384	·280	Wood.
385	·096	Shed and garden.
385a	·128	Rough pasture.
386	1·544	Wood.
387	·732	Stream, rough pasture, &c.
387a	·370	Private road.
388	·889	Arable.
388a	2·786	Arable.
389	2·218	Arable, stream, road, and rough pasture.
390	23·017	Rough pasture, furze, and shingle.
391	7·209	Arable.
392	·272	Church (in ruins) and graveyard.
393	4·027	Rough pasture & furze.
394	25·749	Arable.
395	25·254	Arable and road.
396	36·346	Arable and stream.
397	5·741	Arable.
398	11·082	Wood and stream.
399	3·910	Houses, yards, garden, stream, pond, and roads.
400	·372	Pond.
401	21·823	Arable, stream, and heathy pasture.

No. on Plan.	Area in Acres.	Remarks.
402	1·299	Wood and stream.
403	12·388	Arable.
404	8·532	Heathy pasture and stream.
405	19·116	Arable.
406	20·877	Arable.
407	21·545	Arable.
408	19·063	Arable and road.
409	·564	Rough ground.
410	8·462	Arable.
411	·898	Heathy pasture, furze, and road.
411a	11·790	Heathy pasture, furze, stream, and roads.
412	19·827	Arable.
413	18·370	Arable.
414	·729	Houses, yards, &c.
415	·335	House, garden, and yard.
416	35·778	Arable and heathy pasture.
417	164·972	Heathy pasture, furze, streams, and roads.
418	5·855	Arable.
419	5·209	Arable.
420	5·826	Arable.
421	6·374	Arable, stream, &c.
422	4·705	Arable.
423	·148	Pond.
424	1·037	Arable and stream.
425	1·941	Houses, yards, gardens, roads, &c.
426	6·450	Arable.
427	5·022	Wood.
428	6·419	Heathy pasture, furze, streams, and road.
429	5·115	Arable and stream.
430	·238	Pond.
431	5·673	Arable.
432	·674	Houses, garden, yard, and stream.
433	·179	Arable.
434	13·343	Arable.
435	1·545	Arable.
436	122·682	House, heathy pasture, furze, roads, marsh, &c.
437	106·785	Arable.
438	1·191	Arable.
439	1·167	Arable and road.
439a	1·163	Arable and road.
440	4·495	Furze and gravel pit.
441	34·951	Arable, furze, and waste.
442	9·649	Arable, rough pasture, and road.
443	33·747	Arable, roads, and streams.
444	18·891	Arable, &c.
445	·543	Houses, garden, and yard.
446	3·875	Arable.
447	2·597	Arable.
448	56·174	Wood.
449	22·576	Arable.
450	22·913	Arable and shed.
451	14·070	Arable and stream.
452	11·501	Arable and stream.
453	34·339	Wood, road, and stream.
453a	18·441	Wood, road, &c.
454	15·057	Arable.
455	19·323	Arable.
456	24·305	Arable.
457	1·242	Road.
458	10·740	Arable.
459	17·295	Arable.
460	13·192	Arable, shed, &c.
460a	·132	Wood.
461	2·913	Arable, &c.
461a	·043	Arable.
462	196·424	Wood and road.
463	4·532	Wood, &c.
463a	1·102	Wood, shed, &c.
464	·095	House and garden.
465	29·361	County road.
466	46·311	Wood, road, stream, &c.
466a	7·397	Wood and road.
466b	·565	Private road.
466c	2·308	Wood.
467	7·001	Wood.
468	7·893	Arable.
469	7·196	Arable.
470	6·771	Houses, garden, ornamental ground, &c.
471	1·198	Wood, &c.
472	1·301	Wood and shed.
473	16·336	Arable and stream.
474	1·025	Private road.
475	5·472	Arable.
476	12·668	Arable.
477	11·458	Arable.
478	·207	Arable.

No. on Plan.	Area in Acres.	Remarks.
479	·810	Private road.
480	·974	Houses, yards, &c.
481	3·105	Arable, roads, and footpath.
482	21·337	Arable.
483	10·671	Wood, road, stream, and footpath.
484	7·495	Arable and stream.
485	2·894	Houses, yards, roads, and wood.
486	·951	Nursery.
487	·245	Road.
488	2·743	Arable.
489	14·220	Arable.
490	2·907	Private road.
491	25·509	Wood, stream, road, and footpath.
492	6·902	Tarland Burn.
493	·344	Wood.
494	2·021	Wood.
495	21·752	Arable.
496a	1·260	Wood.
496	·054	House, yard, &c.
497	2·069	Arable.
498	·143	House and garden.
499	2·021	Houses, gardens, and yards.
499a	·591	Houses, gardens, and yards.
500	1·062	Waste.
501	·916	Market stance (part of).
502	·674	Road.
503	8·961	Houses, yards, gardens, and ornamental ground.
504	16·657	Market stance (part of).
505	·886	Houses, garden, &c.
506	31·420	Wood, rough pasture, &c.
506a	·902	Houses, gardens, and yards.
507	7·146	Wood, roads, footpath, and gravel pit.
508	·839	Church and grave-yard.
509	2·642	Houses, garden, and ornamental ground.
510	1·641	Houses, garden, and ornamental ground.
511	1·658	Arable.
512	2·014	Public road.
513	3·890	Arable and furze.
514	305·452	River Dee (part of).
515	·468	Arable.
516	2·976	Arable.
517	1·936	House, road, and waste.
517a	·463	Road.
518	19·190	Arable.
519	19·266	Arable.
520	38·906	Railway.
520a	·386	Gardens.
521	1·116	Arable.
522	1·548	Arable.
523	·959	Arable.
524	1·366	Arable and stream.
525	1·669	Houses, sheds, road, streams, &c.
526	1·610	Arable.
527	·893	Houses, gardens, and yards.
528	·332	Wood.
529	11·428	Arable.
530	·448	House, garden, and yard.
531	·070	House and garden.
532	1·307	Rough pasture and footpaths.
533	·460	House, garden, and yard.
534	1·191	Public road.
535	13·920	Arable and road.
536	19·362	Arable.
537	·526	Wood.
538	23·681	Arable, &c.
539	1·091	Rough pasture, &c.
540	14·370	Arable.
541	16·157	Arable.
542	·472	Rough pasture.
543	·629	Pond.
544	·348	Pond.
545	1·982	Pond.
546	14·519	Wood and rough pasture.
547	·726	Houses, gardens, and yards.
548	·396	Arable.
549	1·304	Wood.
550	·483	Wood.
551	1·196	Houses, gardens, and yards.
552	2·403	Arable and stream.

No. on Plan.	Area in Acres.	Remarks.
553	1·269	Road.
554	21·645	Arable, &c.
555	7·026	Rough pasture, furze, stream, and shingle.
556	20·708	Arable.
557	·832	Rough pasture.
558	9·465	Wood.
559	1·521	Rough pasture.
560	7·164	Wood.
561	19·284	Arable.
562	1·975	Arable.
563	9·204	Arable and heathy pasture.
564	9·662	Arable.
565	2·208	Wood, &c.
566	7·302	Wood.
567	3·665	Arable.
568	·405	Houses, garden, &c.
569	·761	Wood, furze, &c.
570	·274	Pond.
571	·449	Wood.
572	·530	Arable and road.
573	·495	Houses, garden, &c.
574	9·019	Arable.
575	·632	Heathy pasture.
576	3·751	Pond.
577	15·224	Wood and stream.
578	35·977	Heathy pasture.
579	10·144	Arable.
580	10·020	Arable.
581	11·843	Arable.
582	8·400	Public road.
583	20·446	Wood and road.
584	4·605	Arable and heathy pasture.
585	18·695	Arable.
586	252·771	Heathy pasture and roads.
587	8·598	Heathy pasture, furze, ruins, &c.
588	·397	House, garden, and yards.
589	5·212	Arable.
590	18·025	Arable, &c.
591	3·536	Arable.
592	·445	Pond.
593	29·179	Rough pasture, furze, footpath, and marsh.
594	4·925	Wood.
595	67·870	Rough pasture.
596	6·267	Arable.
597	5·588	Arable.
598	14·709	Heathy pasture and furze.
599	·458	Heathy pasture.
600	22·586	Arable and heathy pasture.
601	19·568	Arable & rough pasture.
602	7·355	Arable.
603	4·129	Heathy pasture.
604	39·034	Arable and road.
605	1·565	Road.
606	11·650	Arable and furze.
607	18·855	Arable and furze.
608	12·794	Arable.
609	·124	House and garden.
610	·375	Houses and garden.
611	1·433	Arable, heathy pasture, road, &c.
612	·413	Houses and yards.
613	·347	Arable.
614	·594	Houses, yards, garden, and road.
615	10·119	Arable.
616	11·182	Arable.
617	16·505	Arable.
618	·660	Houses and yards.
619	·590	Arable.
620	10·021	Arable.
621	5·644	Arable.
622	9·647	Arable.
623	10·025	Arable and pond.
624	9·283	Arable.
625	1·396	Houses, yards, garden, and stream.
626	10·659	Arable.
627	8·931	Heathy pasture.
628	3·306	Arable.
629	256·393	Heathy pasture, furze, roads, stream, and footpaths.
630	26·371	Arable.
631	12·716	Arable.
632	7·488	Heathy pasture, &c.
633	14·248	Arable, ruin, and heathy pasture.
634	8·772	Arable.
636	7·953	Arable.
636	36·327	Arable.
637	3·830	Brushwood.
638	2·738	Arable.
639	·279	House, garden, &c.
640	·659	House, &c.
641	62·215	Arable, rough pasture, & brushwood.

No. on Plan.	Area in Acres.	Remarks.
642	11·142	Wood, and rough pasture.
643	3·379	Arable.
644	3·889	Wood.
645	8·361	Arable.
646	7·985	Arable.
647	1·163	Houses, gardens, and yards.
648	·749	Pond.
649	5·473	Arable.
650	11·231	Arable and stream.
651	10·632	Arable.
652	·591	Private road, &c.
653	8·917	Arable.
654	2·022	Wood and stream.
655	1·889	Wood.
656	30·552	Arable.
657	3·786	Rough pasture, furze, and road.
658	224·303	Wood, stream, and roads.
659	6·026	Arable.
660	26·198	Rough pasture.
661	3·800	Arable.
662	·421	Burn (part of).
663	16·631	Rough pasture, wood, road, and stream.
664	11·198	Arable.
665	4·719	Arable.
666	·634	Brushwoood.
667	·146	House, &e.
668	8·709	Arable.
669	9·086	Arable.
670	1·262	Arable and wood.
671	23·625	Wood and roads.
672	·434	Wood.
973	2·518	Houses, yards, gardens, roads, &e.
674	·610	Houses and yards.
675	11·060	Arable.
676	9·551	Arable.
677	9·114	Arable.
678	1·878	Wood.
679	1·568	Arable, road, and ruin.
680	·804	Houses, yards, gardens, &c.
681	·500	Arable.
682	2·381	Rough pasture and road.
683	1·843	Arable.
684	9·666	Wood and roads.
685	4·770	Rough pasture and furze.
686	4·871	Public road.
687	6·281	Arable.
688	17·939	Arable.
689	71·862	Wood and road.
690	·169	House, garden, &c.
691	3·651	Wood and footpath.
692	·173	House, garden, and road.
693	·545	Rough pasture and wood.
694	1·892	Rough pasture and wood.
695	·424	Arable.
696	·526	Houses, gardens, and yards.
697	7·463	Arable.
698	5·063	Wood.
699	3·145	Public road.
700	112·238	Wood and stream.
701	19·389	Arable.
702	2·686	Rough pasture, furze, &e.
703	12·988	Arable.
704	72·799	Wood, stream, &c.
705	5·306	Arable.
706	9·279	Rough pasture.
707	7·839	Arable and rough pasture.
708	1·763	Heathy pasture.
709	27·150	Heathy pasture.
710	3·806	Arable.
711	4·856	Arable and rough pasture.
712	2·221	Arable.
713	4·056	Arable.
714	3·753	Arable and trees.
715	·264	Arable and road.
716	7·390	Wood, stream, &c.
717	·572	Wood and stream.
718	·813	Houses, gardens, and road.
719	2·818	Heathy pasture.
720	·881	Houses, garden, and yard.
721	2·348	Arable.
722	1·420	Arable.
723	2·643	Arable.
724	5·021	Arable.
725	·548	House, garden, and yards.

No. on Plan.	Area in Acres.	Remarks.
726	4·384	House, heathy pasture, and road.
727	19·797	Heathy pasture and brushwood.
728	5·134	Arable, heathy pasture, &c.
729	·162	Pond.
730	2·209	Heathy pasture and road.
731	·634	Houses, garden, and yards.
732	4·132	Arable.
733	8·562	Arable.
734	1·311	Rough pasture, brushwood, and stream.
735	·279	Arable.
736	170·079	Wood, streams, roads, and ruin.
737	18·580	Arable, heathy pasture, road, and ruin.
738	1·921	Houses, yards, gardens, &c.
739	4·002	Arable and rough pasture.
740	8·200	Arable.
741	6·461	Arable.
742	13·799	Arable.
743	3·594	Rough pasture and brushwood.
744	25·157	Wood, streams, and roads.
745	24·321	Rough pasture, furze, stream, &c.
746	4·851	Arable.
747	5·725	Arable and road.
748	8·026	Arable and road.
749	15·013	Stream, heathy pasture, garden, and road.
750	1·581	Wood.
751	8·045	Arable.
752	7·586	Arable.
753	·169	Wood.
754	·120	Pond.
755	·082	House and garden.
756	1·683	Heathy pasture and roads.
757	2·516	Houses, yards, gardens, and ruin.
758	2·136	Arable.
759	7·691	Arable and heathy pasture.
760	5·713	Arable, &c.
761	5·575	Arable.
762	12·857	Wood.
763	2·769	Arable.
764	·554	House, garden, and yards.
765	63·221	Wood and road.
766	9·622	Heathy pasture and furze.
767	1·470	Arable.
768	·162	House and garden.
769	1·010	Houses, yards, gardens, &c.
770	·187	Arable.
771	·713	Houses and yard.
772	57·120	Heathy pasture, furze, streams, roads and ponds.
773	25·890	Arable and heathy pasture.
774	3·658	Arable.
775	4·933	Arable.
776	30·346	Arable and heathy pasture.
777	·142	Garden, &c.
778	·844	Arable.
779	·353	Houses and yard.
780	·208	Arable and ruin.
781	3·893	Arable.
782	27·750	Wood, rough pasture, and furze.
783	9·364	Arable and heathy pasture.
784	30·898	Heathy and rough pasture, furze, roads, and streams.
785	·558	Houses, garden, & yard.
786	·443	Arable.
787	·559	Arable.
788	7·277	Arable.
789	9·309	Arable, &c.
790	2·623	Arable, heathy pasture, and furze.
791	4·372	Arable.
792	11·340	Arable.
793	·283	Road.
794	6·316	Arable, &c.
795	5·535	Arable, heathy pasture, and furze.
796	·049	Garden.
797	4·139	Arable, stream, and heathy pasture.

No. on Plan.	Area in Acres.	Remarks.
798	9·226	Arable and heathy pasture.
799	·221	Houses, garden, and yard.
800	1·008	Pond.
801	2·389	Arable.
802	4·689	Heathy pasture.
803	180·039	Heathy pasture, furze, and road.
804	23·763	Arable, heathy pasture, furze, and pond.
805	·869	Houses, yards, garden, and pond.
806	·732	Arable.
807	7·237	Arable and heathy pasture.
808	7·420	Arable and heathy pasture.
809	2·259	Arable.
810	4·917	Arable and road.
811	2·320	Arable, &c.
812	4·867	Arable.
813	2·437	Arable.
814	3·992	Arable.
815	·238	Houses, garden, and yards.
816	15·629	Heathy pasture, furze, and roads.
817	·687	Houses, garden, yard, and road.
818	12·631	Statute labor road.
819	1·895	Arable.
820	8·129	Arable.
821	7·338	Arable, stream, &c.
822	1·610	Houses, yards, garden, road, and heathy pasture.
823	·042	Garden.
824	1·006	Arable.
825	1·478	Arable.
826	4·670	Arable.
827	16·498	Rough pasture, furze, and stream.
828	27·130	Heathy and rough pasture, furze, streams, and roads.
829	499·287	Wood and marsh.
830	39·767	Heathy pasture, roads, and ruin.
831	3·583	Arable, &c.
832	5·756	Arable, &c.
833	16·032	Arable, stream, rough pasture, &c.
834	4·534	Arable.
835	7·802	Arable and rough pasture.
836	3·040	Arable and heathy pasture.
837	22·563	Arable, rough pasture, and road.
838	·217	Arable.
839	·395	Houses, gardens, and yards.
840	5·245	Statute labor road.
841	·581	Houses, yards, gardens, and rough pasture.
842	3·376	Arable, &c.
843	9·590	Rough and heathy pasture.
844	1·398	Arable.
845	·522	Houses, yards, gardens, road, and rough pasture.
846	·508	Rough pasture and footpath.
847	3·444	Arable and road.
848	·414	Houses, garden, and yard.
849	·973	Arable.
850	2·546	Rough pasture and footpaths.
851	20·925	Arable, rough pasture, brushwood, &c.
852	15·107	Wood and road.
853	5·906	Arable.
854	·226	Garden, &c.
855	·250	Houses and yard.
856	3·048	Arable.
857	·094	House and garden.
858	·549	Rough pasture.
859	10·986	Arable.
860	·248	Houses, garden, and yard.
861	·194	Pond.
862	12·076	Wood.
863	·670	Furze.
864	·268	House, garden, & yard.
865	5·968	Wood.
866	4·738	Arable.
867	4·790	Arable, brushwood, &c.

No. on Plan.	Area in Acres.	Remarks.
868	2·424	Wood.
869	1·514	Arable.
870	·326	House, garden, & yard.
871	1·524	Arable.
872	8·462	Arable, road, rough pasture, and brushwood.
873	1·304	Arable, &c.
874	·652	Heathy pasture and furze.
875	2·574	Pond.
876	·246	Arable.
877	6·692	Arable.
878	1·168	Houses, yards, gardens, road, &c.
879	1·202	Heathy pasture, furze, &c.
880	49·947	Wood and road.
881	·404	Heathy pasture and furze.
882	1·141	Heathy pasture and furze.
883	1·417	Heathy pasture, furze, and footpath.
884	·270	Heathy pasture and furze.
885	2·381	Heathy pasture and furze.
886	26·957	Wood, streams, marsh, pond, and footpath.
887	4·367	Arable.
888	2·877	Arable.
889	1·561	Houses, yards, garden, road, &c.
890	·164	Rough pasture.
891	·113	Pond.
892	1·010	Wood.
893	14·110	Arable, furze, &c.
894	1·232	Burn (part of).
895	·180	Rough pasture.
896	3·359	Arable.
897	12·079	Arable, rough pasture, furze, and road.
898	1·486	Wood.
899	1·787	Arable and brushwood.
900	6·001	Wood.
901	27·167	Arable, rough pasture, furze, and roads.
902	·327	Wood.
903	1·732	Houses, yards, garden, road, and ornamental ground.
904	·456	Arable, &c.
905	·762	Wood.
906	·538	House, shed, garden, and yard.
907	·452	Arable, road, &c.
908	·338	House, garden, &c.
909	1·109	Arable.
910	·503	Houses, garden, & yard.
911	·366	Rough pasture.
912	25·391	Rough pasture, furze, &c.
913	7·609	Rough pasture.
914	14·361	Arable, stream, and shingle.
915	2·931	Rough pasture, furze, and shingle.
916	1·489	Rough pasture, &c.
917	135·847	Heathy pasture and furze.
918	7·563	Heathy pasture.
919	12·890	Arable and rough pasture.
920	·050	House, &c.
921	9·707	Arable and road.
922	14·244	Arable and road.
923	10·726	Arable, road, and rough pasture.
924	12·769	Arable, road, rough pasture, and furze.
925	8·013	Wood and road.
926	3·617	Arable.
927	3·515	Wood, roads, &c.
928	2·392	Arable and road.
929	9·480	Arable.
930	2·463	Arable.
931	9·028	Arable.
932	2·815	Arable and wood.
933	·823	Houses, yards, garden, road, and rough pasture.
934	8·517	Arable, roads, &c.
935	1·527	Arable.
936	22·246	Arable.
937	3·684	Wood and road.
938	6·385	Wood.
939	·736	Arable.
940	·464	Houses, shed, yard, &c.
941	2·637	Arable and road.
942	·126	Garden.
943	277·176	Wood, roads, and streams.
944	6·091	Wood and roads.

No. on Plan.	Area in Acres.	Remarks.
945	2·432	Statute labor road.
946	24·170	Wood, stream, and roads.
947	2·701	Arable and streams.
948	·339	Arable.
949	·219	House, garden, &c.
950	3·563	Arable.
951	1·819	Wood.
952	5·899	Arable, rough pasture, furze, &c.
953	·262	Houses, garden, and yard.
954	4·340	Arable and stream.
955	3·946	Arable, &c.
956	17·529	House, arable, and stream.
957	10·670	Arable.
958	7·595	Arable.
959	15·505	Arable.
960	2·102	House, arable, &c.
961	16·084	Arable, road, ruins, rough pasture, &c.
962	7·811	Arable.
963	3·712	Arable.
964	3·659	Wood and road.
965	7·896	Arable, &c.
966	·844	Arable and rough pasture.
967	·427	Pond.
968	6·807	Wood and roads.
969	1·112	Wood and stream.
970	·248	Wood.
971	1·129	Arable and brushwood.
972	2·945	Arable and brushwood.
973	1·602	Houses, yards, garden, wood, and ornamental ground.
974	6·614	Arable, rough pasture, &c.
975	8·567	Arable.
976	2·174	Arable, stream, rough pasture, and pond.
977	·435	Arable.
978	6·818	Arable, rough pasture, &c.
979	1·051	Houses, yards, garden, road, stream, &c.
980	·367	Rough pasture.
981	2·404	Arable and rough pasture.
982	·361	Wood.
983	7·818	Arable.
984	1·049	Rough pasture and ruins.
985	9·855	Arable and ruins.
986	45·945	Wood and roads.
987	·199	House and garden.
988	·913	Arable, ruin, &c.
989	2·568	Brushwood.
990	1·198	Wood.
991	2·003	Arable.
992	·916	Houses, yards, garden, and road.
993	·570	Houses, streams, &c.
994	1·131	Wood.
995	1·101	Arable.
996	·737	Arable.
997	1·595	Houses, ruin, road, and waste.
998	15·086	Arable, stream, furze, &c.
999	2·465	Arable, &c.
1000	·075	Houses and garden.
1001	·069	House, &c.
1002	·838	Arable, &c.
1003	·613	Arable.
1004	6·796	Wood, roads, ruins, &c.
1005	·146	Arable.
1006	26·695	Arable.
1007	1·614	Furze, road, &c.
1008	45·579	Water of Tanner.
1009	·548	Wood.
1010	2·423	Wood, road, and ruins.
1011	2·058	Wood.
1012	1·121	Road, ruins, and rough pasture.
1013	·181	Arable.
1014	·250	Wood.
1015	63·241	Wood, stream, and ruins.
1016	3·350	Arable.
1017	2·432	Arable.
1018	1·016	Wood.
	12861·040	Area of the numbered portion of the Parish.
	12492·814	Moorland, &c., unnumbered.
	25353·854	Area of the whole of the Parish (proper).

RECAPITULATION.

24802·800	Land.
79·134	Public roads.
38·906	Railways.
433·014	Water.
25353·854	Area of the Parish of Aboyne and Glentanner (exclusive of the detached portion).

PARISH OF ABOYNE AND GLENTANNER (Detached).

Locally situated in the Parish of Birse.

No. on Plan.	Area in Acres.	Remarks.
1	·078	Garden.
2	·101	Garden.
3	·139	Road, yard, &c.
4	·051	Garden.
5	·052	Garden.
6	·273	Arable.
7	·235	Wood.
8	·981	Public roads.
9	129·769	Wood and road.
10	3·363	Wood, &c.
11	4·319	Wood and roads.
12	·100	House and gardens.
13	·271	Yards.
14	·396	Sheds and yard.
15	·201	Wood.
16	·312	Yard.
17	·148	House and gardens.
18	1·255	Wood.
19	1·324	Wood.
20	26·638	Arable.
21	·623	Rough pasture.
22	2·674	Public road.
23	·886	Rough pasture.
24	3·530	Rough pasture, &c.
25	·208	Houses and stackyard.
26	1·309	Arable and marsh.
27	·141	Garden.
28	·796	Arable.
29	·706	Arable.
30	·265	Houses, yards, garden, &c.
31	·480	Arable.
32	·081	House and gardens.
33	2·207	Arable and rough pasture.
34	2·635	Rough pasture, roads, &c.
35	1·498	Houses, yards, gardens, &c.
36	·958	Arable.
37	·334	Rough pasture and road.
38	·097	Houses and garden.
39	2·151	Arable, &c.
40	·606	Arable.
41	·602	Arable.
42	·192	House and garden.
43	2·504	Arable, &c.
44	·205	Houses, yard, and garden.
45	1·814	Arable and road.
46	·124	Dam.
47	1·665	Rough pasture and road.
48	7·039	Arable, &c.
49	4·565	Arable.
50	·240	Houses, garden, and yards.
51	·506	Occupation road.
52	9·237	Arable.
53	·217	Wood, house, &c.
54	1·274	Ornamental ground, &c.
55	7·858	Arable.
56	5·321	Arable.
57	·275	Public road.
58	·844	Rough pasture and trees.
59	7·183	Arable.
60	7·445	Arable.
61	7·078	Arable.
62	1·183	Rough pasture and whins.
63	2·179	Rough pasture and whins.
64	11·738	Arable.
65	5·340	River.
66	·760	Arable.
67	5·451	Wood, &c.
68	·318	Stackyard.
69	6·266	Arable.
70	·189	Wood.
71	4·557	Arable.

No. on Plan.	Area in Acres.	Remarks.
72	12·917	Arable.
73	2·711	Arable.
74	·929	Occupation road.
75	5·191	Arable.
76	3·819	Arable.
77	·077	House and garden.
78	3·297	Arable and rough pasture.
79	·517	Houses, yard, and road.
80	·295	Garden and grass.
81	21·925	Arable.
82	·105	Rough pasture.
83	·338	Arable.
84	·095	House and garden.
85	1·355	Wood and mill lade.
	349·931	

RECAPITULATION.

Area in Acres.	Remarks.
340·537	Land.
3·930	Public roads.
5·464	Water.
349·931	Area of the Parish of Aboyne and Glentanner (Detached).

RECAPITULATION FOR THE PARISH.

Area in Acres.	Remarks.
25143·337	Land.
83·064	Public roads.
38·906	Railways.
438·478	Water.
25703·785	Total area of the Parish of Aboyne and Glentanner, in the County of Aberdeen.

INDEX TO PLACES

IN THE

PARISH OF ABOYNE AND GLENTANNER.

COUNTY OF ABERDEEN.

Name of Place.	No. of Sheet. 6-inch scale.	No. of Sheet. 25·344-inch scale.	Descriptive Remarks.
Aboyne	LXXXII.	14	The parish village.
Aboyne Castle	"	"	
Aboyne Mill	"	"	
Angels Burn	XCIII. XCIV.	4 1	
Balnacraig	LXXXI.	12	A farmsteading.
Balnacraig House	LXXXII.	16	A farmsteading.
Balnagowan	"	9	A farmsteading.
Balnagowan Hill	"	"	
Bandory	"	16	Two houses.
Baud-na-Muig	XCII.		A hill.
Baudy Meg	XCIII.		A hill.
Bellastreen	XCII.	8	A farmsteading.
Bellrory Hill	"	4	
Belwade	LXXXII.	15	A farmsteading.
Birkenhillock	XCII.	8	A ruin.
Birkhall	XCIII.	4	A farmsteading.
Bloody Burn	LXXXII.	10	
Boat of Kincardine	" LXXXIII.	16 13	A few dwelling houses.
Boganlaik	XCII.	8	A farmhouse.
Boghead	LXXXI.	16	A farmsteading.
Bonnyside	LXXXII.	10	A farmsteading.
Bottomend	"	11	A farmsteading.
Braeloine	XCII.	8	A few houses.
Braeroddach	LXXXI.	12	A farmsteading.
Braeroddach Loch	"	"	
Braeside	LXXXII.	16	A farmsteading.
Bridgend	XCII.	4	A farmsteading.
Bridgend Cottage	XCIII.	2	
Bridge of Ash	"	1	
Bridge of Knockieside	XCII.	8	
Bridge of Tanner	"	"	
Bridge Inn	XCIII.	2	
Broomhill	LXXXI.	12	A farmsteading.
Burn of Birse	LXXXII.	16	
Burnroot	XCII.	4	A farmsteading.
Burnside	"	"	A farmsteading.
Burnside	LXXXI.	11, 12	A house.
Candycraig	XCII.	4	A farmsteading.
Carlogie	LXXXII.	12	A farmsteading.

Name of Place.	No. of Sheet. 6-inch scale.	No. of Sheet. 25·344-inch scale.	Descriptive Remarks.
Carlogie Cottage - -	LXXXII.	12	
Church - - -	"	14	
Clearfield - - -	LXXXI.	11	A farmsteading.
Coblehaugh - - -	"	16	A farmsteading.
Corntulloch - - -	XCII.	3	A farmsteading.
Corntulloch Burn - -	"	"	
Court Hill - - -	LXXXII.	9	
Craig of Boreland - -	XCIII.	1	A hill.
Craig of Woodend - -	XCII.		A hill.
Craigendinnie - - -	XCIII.	2	A farmhouse.
Craigmahandle - -	CI.		A hill.
Craig Dhu - - -	LXXXI.	12	
Craigwell - - -	LXXXII.	11	A farmsteading.
Craigwell Cottage - -	"	"	
Craig Ferrar - -	"	13	Heathy pasture.
Craig Tomachallich - -	LXXXI.	16	A hill.
Creag-na-Slige - -	XCII.		A hill.
Creagan Dinnie - - -	XCIII.	1	A hill.
Dalwhing - - -	"	"	A farmhouse.
Deecastle - - -	XCII.	2	A farmsteading, &c.
Deeside Lodge - -	LXXXII.	14	A dwelling house.
Deeside Railway - -	"	10, 11, 12, 14	
Dess Burn - - -	"	8, 12	
Dess Cottage - - -	"	12	
Dikehead - - -	"	13	A farmsteading.
Dinnet Bridge - - -	LXXXI.	15	
Dinnet Burn - -	"	11, 15, 16	
Drumduan - - -	LXXXII.	11	A farmsteading.
Drumduan Cottage - -	"	12	
Drungesk - - - -	"	15	A farmsteading.
Duchery Beg - -	XCIII.		A hill.
Easter Bottomend - -	LXXXII.	11	A farmsteading.
Easter Newton - -	XCII.	3	A farmsteading.
Easter Roseburn - -	LXXXII.	11	A farmsteading.
Female School - -	"	14	
Ferrar - - -	LXXXI.	16	A farmsteading.
Forest of Glentanner -	XCII.		
Glentanner Church (ruin) -	LXXXI.	16	
Grampian Mountains - -	CI., CII.		
Graystone - - -	XCIII.	1	A farmhouse.
Hernley - - - -	LXXII.	7	A farmsteading.
Hill of St. Colm - -	CI.		
Hill of Cat - - -	"		
Hill of Duchery - -	CII.		
Knockhoise - - -	LXXXI.	12	A farmsteading.
Knockie - - -	XCII.	8	A hill.
Knockie-side - - -	"	"	A dwelling house.
Kildew - - -	XCII.	4	A farmsteading.
Lady Park - - -	XCIII.	2	A wood.
Little Cockeairn - -	CI.		A hill.

Name of Place.	No. of Sheet. 6-inch scale.	No. of Sheet. 25·344-inch scale.	Descriptive Remarks.
Loch of Aboyne - -	LXXXII.	10	
Lochie O' the Glen - -	XCII.	8	A marsh.
Mains of Drumduan -	LXXXII.	11	A farmsteading.
Mains of Aboyne - -	,,	,,	A farmsteading.
Market Stance - -	,,	,,	
Maryfield - - -	,,	16	A farmsteading.
Mill of Braeloine - -	XCII.	8	
Mill of Dess - -	LXXXII.	16	A farmsteading.
Mill of Dinnet - -	LXXXI.	16	A farmsteading.
Monandavan - -	,,	11	An old farmsteading.
Monrae - - -	XCII.		A hill.
Mortlich - - -	LXXXII.	6	A hill.
Moss-side - - -	,,	7	A dwelling house.
Muir of Dess - -	,,	7, 8, 11	
Muir of Dinnet - -	LXXXI.	11, 15, 16	
Mulloch - - -	,,	12	A hill.
Mullochdhu - -	,,	11	A crofthouse.
New Hill - - -	LXXXII.	10	
Newton of Drumduan -	,,	11	A farmsteading.
Newton of Drumgesk -	,,	15	A farmsteading.
Newton of Mulloch - -	LXXXI.	11	A crofthouse.
North Balnagowan - -	LXXXII.	9	A farmsteading.
Oldhall - - -	XCII.	3	A dwelling house, &c.
Oldtown - - -	LXXXII.	15	A farmsteading.
Pictish Camp (remains of) -	,,	11	
Pictish Road (site of) -	,,	,,	
Pictish Camps (site of) -	,,	14	
Pictish Road - -	,,	,,	
Pictish Roads (remains of) -	,,	9, 13	
Pictish Camps (remains of) -	LXXXI.	12	
Poor Houses - -	LXXXII.	11	
Police Station - -	,,	14	
Post Office - - -	,,	,,	
Poulfontie - - -	,,	13	A deep hole in the river Dee.
Queens Hill - -	,,	10	
Red Craig - - -	,,	13	
River Dee - - -	LXXXII. LXXXI. XCIII.	12,13,14,16 15, 16 1, 2, 3, 4	
Rosachie - - -	LXXXII.	11	A farmsteading.
Rosehill - - -	,,	10	A farmsteading.
Rosemount Cottage -	,,	14	
Rosepark Cottage - -	,,	,,	
St. Muchrieha's Cross -	,,	9	
St. Muchrieha's Well -	,,	,,	
School - - -	XCII.	4	
Sculptured Stone - -	LXXXII.	14	
Slain-na-gour - -	XCII.		A hill.
Sloc of Dess - -	LXXXII.	12	A hollow on Dess Burn.
Stone Circle (remains of) -	LXXXII.	14	

Name of Place.	No. of Sheet.		Descriptive Remarks.
	6-inch scale.	25·344-inch scale.	
Suspension Bridge	XCIII.	2	
Tarland Burn	LXXXII.	9, 10, 14, 15	
The Glen	XCII.	8	A ruin.
The Strone	,,		A hill.
Tillybreen	LXXXII.	7	A farmsteading.
Tillycairn	XCII.	3	Three farmsteadings.
Tilphondie	LXXXII.	11	A farmsteading.
Tomachallich	LXXXI.	12	Two dwelling houses.
Tom Duis	XCII.		A hill.
Upper Tillylair	LXXXII.	7	A farmsteading.
Waternaldy	XCII.	3	A farmsteading.
Water of Tanner	XCIII.	1	
Waterside	LXXXI. LXXXII.	16 13	A few dwelling houses.
Waukmill	,,	12	
West Balnagowan	,,	9	A farmsteading.
West Knockhuise	LXXXI.	11	A crofthouse.
West Millfield	XCII.	4	A farmsteading.
West Newton	,,	3	A farmsteading.
Wester Roseburn	LXXXII.	11	A farmsteading.
White Hill	XCII.		
Woodbine Cottage	LXXXII.	14	
Wood Cottage	XCIII.	4	
Woodend	XCII.	8	A shooting lodge.
Wreaton	LXXXII.	13	A farmsteading.

LONDON:
Printed by George E. Eyre and William Spottiswoode.
Printers to the Queen's most Excellent Majesty.
For Her Majesty's Stationery Office.

ORDNANCE SURVEY OF SCOTLAND.

BOOK OF REFERENCE TO THE PLAN

OF THE

PARISH OF AIRLIE,

IN THE

COUNTY OF FORFAR,

CONTAINING 8966·147 ACRES.

COLONEL SIR HENRY JAMES, R.E., F.R.S., F.G.S., &c.,
SUPERINTENDENT OF THE ORDNANCE SURVEY.

PRINTED AT THE ORDNANCE SURVEY OFFICE, SOUTHAMPTON.

1864.

Price One Shilling and Sixpence.

ɔund,
› one

: area

k.

luded

4.

ıtains
ɜrence
Plans,

Scales

. W

. *T*

. *T*

:on

quent

. *C.F.*
. *T.C.*
. *C.W.*
. *Def.*
. *T.S.*

w the

EXPLANATORY REMARKS.

The Scale of the Parish Plans is the 1-2500th of the actual length on the ground, and is equal to 25·344 inches to a mile, which is very approximately equal to one square inch to one acre, the square of 1·0018 inch being equal to one acre.

The length of each sheet is one and a-half miles, and the width one mile, the area of each sheet is therefore 960 acres.

Each enclosure has a reference number to the area which is given in this Book.

The Braces [/] on the plans are to indicate that the spaces so braced are included under the same reference number.

The Altitudes in feet above the Mean Level of the Sea are written thus —31·4.

The Scale of the Plans of the County is 6 inches to a mile, and each sheet contains the same area as 16 sheets of the Parish Plans. There is, therefore, a double reference number to each sheet as VI. 9., the Roman Numerals referring to the County Plans, the Arabic Figures to the Parish Plans.

The following are the characters employed on the Ordnance Plans on the Scales of 1·2500 and 6 inches to a mile:—

County Names	C	Hundreds or Wards	W
Parishes	P	Townships	T
Extra Parochial	E	Division of Townships	T

Antiquities ..... ROMAN / Druidical or Saxon / Norman or Subsequent

The descriptions of the boundaries are shown by the following initials:—

Centre of Stream	*C.S.*	Centre of Fence	*C.F.*
Centre of Road	*C.R.*	Top of Cop	*T.C.*
Side of Stream or Drain ..	*S.S.* or *S.D.*	Centre of Wall	*C.W.*
Root of Hedge	*R.H.*	Defaced	*Def.*
Face of Wall	*F.W.*	Track of Stream	*T.S.*

Undefined ..... *Und.*

Where a change occurs in the boundaries, the symbol [o—o] is used to show the part at which the change takes place.

TABLE

FOR CONVERTING DECIMAL PARTS OF AN ACRE INTO ROODS AND PERCHES.

Perches.	0 Rood.	1 Rood.	2 Roods.	3 Roods.	Perches.	0 Rood.	1 Rood.	2 Roods.	3 Roods
0	·000	·250	·500	·750	21	·131	·381	·631	·881
1	·006	·256	·506	·756	22	·137	·387	·637	·887
2	·012	·262	·512	·762	23	·144	·394	·644	·894
3	·019	·269	·519	·769	24	·150	·400	·650	·900
4	·025	·275	·525	·775	25	·156	·406	·656	·906
5	·031	·281	·531	·781	26	·162	·412	·662	·912
6	·037	·287	·537	·787	27	·169	·419	·669	·919
7	·044	·294	·544	·794	28	·175	·425	·675	·925
8	·050	·300	·550	·800	29	·181	·431	·681	·931
9	·056	·306	·556	·806	30	·187	·437	·687	·937
10	·062	·312	·562	·812	31	·194	·444	·694	·944
11	·069	·319	·569	·819	32	·200	·450	·700	·950
12	·075	·325	·575	·825	33	·206	·456	·706	·956
13	·081	·331	·581	·831	34	·212	·462	·712	·962
14	·087	·337	·587	·837	35	·219	·469	·719	·969
15	·094	·344	·594	·844	36	·225	·475	·725	·975
16	·100	·350	·600	·850	37	·231	·481	·731	·981
17	·106	·356	·606	·856	38	·237	·487	·737	·987
18	·112	·362	·612	·862	39	·244	·494	·744	·994
19	·119	·369	·619	·869	40	·250	·500	·750	1·000
20	·125	·375	·625	·875					

N.B.—To convert Decimal Fractions of an Acre into Roods and Perches, multiply the decimal first by 4 and then by 40, preserving the same number of decimals in the product.

Examples—

A.	R.	P.	Acres.
			633·357
			4
			1·428
			40
633	1	17	17·120

A.	R.	P.	Acres.
			527·013
			4
			·052
			40
527	0	2	2·080

PARISH OF AIRLIE,

IN THE

COUNTY OF FORFAR.

No. on Plan.	Area in Acres.	Description.	No. on Plan.	Area in Acres.	Description.
1	·540	Rough pasture, slope, & part of Cromie Burn.		288·889	*Brought forward.*
2	·909	Rough pasture, brushwood, and part of Cromie Burn.	25	6·393	Pasture, slope, rough pasture, & part of Cromie Burn.
3	·255	Homestead, garden, &c. (Ghenty).	26	11·859	Arable.
4	15·005	Arable & part of drain.	27	13·753	Arable & road.
5	13·444	Arable & part of drain.	28	20·238	Arable, part of drain, and part of Cromie Burn.
6	6·342	Arable & part of drain.	29	2·849	Melgam Water (part of)
7	12·693	Arable, road, & part of drain.	30	14·314	Arable.
8	130·732	Plantation.	31	·441	Houses, gardens, &c. (Lundies).
9	6·610	Arable, road, & part of drain.	32	2·062	Parish road.
10	31·238	Rough pasture.	33	·440	Homestead, &c. (East Mains).
11	20·613	Arable, road, & part of drain.	34	·501	Homestead, garden, &c. (East Mains).
12	7·902	Arable, road, & part of drain.	35	·731	Occupation road.
13	2·500	Arable, road, & part of drain.	36	9·724	Arable.
14	·670	Homestead, garden, &c. (Egnaymoss).	37	8·914	Arable.
15	1·593	Occupation road.	38	9·317	Arable.
16	2·774	Arable.	39	12·942	Arable.
17	1·991	Rough pasture, slope, & whins.	40	19·233	Arable.
18	2·774	Arable.	41	·514	Plantation.
19	3·060	Arable & part of Cromie Burn.	42	11·463	Arable.
20	·713	Rough pasture, slope, & whins.	43	9·888	Arable.
21	·898	Occupation road.	44	72·870	Plantation & road.
22	1·206	Pasture slope.	45	·110	Airlie Castle.
23	12·151	Arable, road, slope, & quarry.	46	·911	Ornamental ground, road, &c.
24	12·276	Arable.	47	·786	Nursery.
			48	1·398	Garden, &c.
			49	·348	Nursery.
			50	55·067	Wood, road, footpath, slope, rocks, & shed.
			51	1·623	Offices and ornamental ground, &c.
			52	9·731	Arable.
			53	1·069	Private road.
	288·889	*Carried forward.*		588·378	*Carried forward.*

No. on Plan.	Area in Acres.	Description.
	588·378	*Brought forward.*
54	16·213	Arable.
55	1·364	Occupation road.
56	3·118	Arable.
57	·443	Occupation road.
58	19·341	Arable.
59	·320	Plantation.
60	7·729	Plantation.
61	14·339	Arable.
62	18·419	Plantation.
63	6·128	Parish road.
64	·863	Homestead, garden, &c. (Brae of Airlie).
65	14·688	Arable & road.
66	·188	Houses, gardens, &c.
67	·331	Rough pasture, slope, & rocks.
68	14·064	Arable & road.
69	2·355	Arable & road.
70	·280	Rough pasture, slope, rocks, & road.
71	·150	House, garden, &c.
72	2·353	Arable.
73	3·237	Plantation.
74	10·612	Arable.
75	·132	House, garden, &c.
76	1·074	Homestead, garden, &c. (Mains of Airlie).
77	·493	Plantation & footpath.
78	19·113	Arable.
79	1·733	Plantation.
80	1·564	Plantation.
81	3·001	Plantation.
82	16·110	Arable, rough pasture, &c.
83	1·670	Plantation.
84	3·107	Plantation.
85	17·511	Arable, rocks, & rough pasture.
86	35·281	Arable.
87	·084	Plantation & rocks.
88	43·025	Arable.
89	31·288	Arable & road.
90	5·410	Rough pasture & whins.
91	·113	House, garden, &c.
92	·364	Pond.
93	·760	Homestead, garden, &c. (Barns).
94	36·481	Arable & road.
95	2·507	Parish road.
96	24·766	Arable & trees.
	970·500	*Carried forward.*

No. on Plan.	Area in Acres.	Description.
	970·500	*Brought forward.*
97	·786	Houses, gardens, &c. (Kirkton, part of).
98	·645	Church, ornamental ground, &c. (Kirkton, part of).
99	1·928	Manse, garden, &c. (Kirkton, part of).
100	·100	Plantation, &c.
101	·104	Pasture.
102	42·188	Plantation & road.
103	·257	Houses, garden, &c.
104	2·104	Plantation.
105	112·798	Plantation.
106	20·771	Arable.
107	9·807	Arable.
108	11·624	Arable.
109	·245	House, garden, &c.
110	36·822	Arable, rough pasture, slope, rocks, & ruin.
111	28·913	Arable & tumulus.
112	1·990	Plantation & part of burn.
113	·129	Dam.
114	2·192	Plantation, road, & part of burn.
115	22·411	Arable & part of burn.
116	·791	Occupation road.
117	19·295	Arable.
118	·759	Houses, garden, ruins, &c. (Burnside, part of)
119	6·786	Arable.
120	1·380	Public road.
121	·179	House, garden, &c. (Burnside, part of).
122	20·183	Arable & footpath.
123	2·931	Arable & road.
124	·138	House, garden, &c. (Clekim).
125	·505	Arable.
126	4·900	Arable.
127	5·165	Arable.
128	13·321	Arable.
129	·991	Occupation road.
130	5·974	Plantation & part of drain.
131	13·266	Arable & part of drain.
132	25·230	Arable.
133	·304	Lodge, garden, &c.
134	1·031	Homestead, garden, &c. (Muirhouses).
	1389·443	*Carried forward.*

No. on Plan.	Area in Acres.	Description.
	1389·443	*Brought forward.*
135	9·450	Parish road.
136	22·091	Arable & part of burn.
137	·745	Pond.
138	19·270	Arable.
139	394·145	Plantation, road, and rough pasture.
140	19·899	Arable.
141	23·754	Arable.
142	1·889	Private road.
143	2·339	Plantation.
144	29·134	Arable.
145	·410	Dog kennel, ornamental ground, &c.
146	·606	Plantation & road.
147	·303	House, garden, &c.
148	·342	Plantation.
149	37·679	Ornamental ground, trees, road, & footpath.
150	·183	Pond.
151	·806	Mansion, &c. (Lindertis)
152	4·953	Parish road.
153	79·917	Plantation.
154	20·520	Rough heathy pasture, whins, & brushwood.
155	18·038	Plantation.
156	11·376	Plantation.
157	5·349	Parish road.
158	·824	Rough heathy pasture.
159	14·030	Rough heathy pasture & trees.
160	1·429	Arable.
161	29·158	Arable.
162	35·400	Arable.
163	34·469	Arable.
164	23·042	Arable.
165	44·998	Arable.
166	·623	Pond.
167	48·844	Arable.
168	·411	House, garden, &c.
169	1·374	Plantation.
170	11·034	Arable.
171	5·462	Parish road.
172	6·895	Plantation.
173	18·202	Arable.
174	·314	Plantation & road.
175	4·109	Plantation.
176	6·348	Plantation.
177	·564	Occupation road.
178	5·409	Ornamental ground & trees.
	2385·580	*Carried forward.*

No. on Plan.	Area in Acres.	Description.
	2385·580	*Brought forward.*
179	18·465	Ornamental ground & trees.
180	·540	Arable & road.
181	10·817	Arable.
182	·497	Occupation road.
183	13·064	Arable.
184	1·154	Offices, garden, &c.
185	19·521	Arable.
186	13·019	Plantation & road.
187	17·362	Arable.
188	21·382	Arable.
189	25·357	Arable.
190	·194	Pond.
191	1·937	Homestead, garden, &c. (Kinalty).
192	33·013	Arable.
193	47·538	Arable.
194	11·272	Arable.
195	31·555	Arable.
196	9·746	Arable.
197	34·036	Arable.
198	2·857	Homestead, &c (Reedie)
199	1·316	House, garden, &c. (Reedie).
200	31·471	Arable.
201	32·087	Arable.
202	33·552	Arable.
203	17·527	Arable.
204	·311	Plantation.
205	1·444	Parish road.
206	8·653	Rough pasture, whins, & remains of Roman road.
207	53·398	Arable & remains of Roman road.
208	21·308	Arable.
209	·643	Plantation & part of drain.
210	·666	Plantation.
211	22·066	Arable.
212	·462	Pasture, slope, & part of burn.
213	18·082	Arable.
214	1·276	Homestead, garden, &c. (Auchindory).
215	16·934	Arable.
216	31·397	Arable.
217	40·949	Arable.
218	8·404	River Isla (part of).
219	3·053	Parish road.
	3043·905	*Carried forward.*

No. on Plan.	Area in Acres.	Description.
	3043·905	*Brought forward.*
220	18·971	Arable.
221	·459	Occupation road.
222	20·303	Arable.
223	36·655	Arable & rough pasture
224	18·334	Arable.
225	18·061	Arable.
226	3·656	Plantation & gravel pit.
227	14·484	Arable.
228	14·267	Arable.
229	14·517	Arable.
230	18·636	Arable & old gravel pit.
231	25·710	Arable, rough pasture, & old gravel pit.
232	3·919	Parish road.
233	27·375	Arable.
234	·136	House, garden, &c.
235	14·319	Arable.
236	·341	Arable.
237	·089	Parish road.
238	9·977	Arable, slope, trees, & part of mill lade.
239	·301	House, garden, &c.
240	13·732	Arable & part of Canty Burn.
241	13·302	Arable.
242	1·270	Arable, rough pasture, slope, broom, & part of Canty Burn.
243	17·609	Arable, rough pasture, slope, broom, & part of Canty Burn.
244	1·030	Rough pasture & road.
245	22·028	Arable.
246	13·223	Arable, rough pasture, & old gravel pit.
247	18·168	Arable.
248	16·612	Arable.
249	1·161	Pasture, road, & part of mill lade.
250	·539	Dillavaird Mill (corn), garden, &c.
251	·587	Occupation road.
252	37·785	Arable, rough pasture, slope, road, broom, & part of Canty Burn.
253	39·945	Arable, rough pasture, slope, road, broom, & part of Canty Burn.
254	·813	Old quarry and rough pasture.
	3502·219	*Carried forward.*

No. on Plan.	Area in Acres.	Description.
	3502·219	*Brought forward.*
255	64·370	Arable, rough pasture, slope, road, broom, old quarries, & part of Canty Burn.
256	1·308	Rough pasture, slope, & broom.
257	4·247	Arable, rough pasture, road, & broom.
258	·333	Houses, garden, &c. (Philpie, part of).
259	1·497	Arable.
260	1·066	Plantation.
261	·179	House, garden, &c. (Philpie, part of).
262	10·742	Arable, rough pasture, & broom.
263	17·887	Arable, rough pasture, & broom.
264	9·444	Arable, road, & quarry.
265	1·085	Plantation.
266	23·233	Arable & road.
267	12·952	Arable.
268	11·763	Arable.
269	23·863	Arable.
270	1·810	Homestead, garden, &c. (Grange of Airlie).
271	17·677	Arable.
272	15·579	Arable.
273	25·827	Arable & footpath.
274	27·935	Arable & road.
275	·762	Pasture & road.
276	1·034	Occupation road.
277	13·403	Arable.
278	13·231	Arable.
279	12·709	Arable & plantation.
280	11·446	Ornamental ground & trees.
281	33·548	Ornamental ground & trees.
282	13·910	Arable.
283	2·251	Parish road.
284	·274	House, garden, &c.
285	16·015	Arable.
286	·190	House, garden, &c.
287	·969	Occupation road.
288	19·355	Arable.
289	·255	Plantation & road.
290	1·692	Homestead, garden, &c. (Newton of Airlie).
291	27·625	Arable, road, & footpath
	3943·685	*Carried forward.*

No. on Plan.	Area in Acres.	Description.
	3943·685	*Brought forward.*
292	26·235	Arable & road.
293	2·589	Arable.
294	2·616	Homestead, garden, &c. (Littleton).
295	15·045	Parish road.
296	20·843	Arable.
296a	·450	School, garden, &c.
297	23·726	Arable.
298	1·320	Arable.
299	·151	Lodge, garden, &c.
300	14·229	Arable.
301	14·660	Arable.
302	21·792	Arable & trees.
303	2·251	Plantation, footpath, old quarry, & whins.
304	4·263	Arable & footpath.
305	1·235	Homestead, garden, &c. (Carlinwell).
306	2·672	Houses, gardens, &c. (Hamlet of Craigton, part of).
307	·463	Houses, gardens, &c. (Hamlet of Craigton, part of).
308	31·142	Arable.
309	31·481	Arable.
310	24·743	Arable, road, and old gravel pit.
311	·728	Homestead, garden, &c. (Baitland).
312	12·541	Arable.
313	·260	Pond.
314	·083	House, garden, &c.
315	11·469	Arable.
316	15·497	Arable.
317	34·264	Arable.
318	19·588	Arable.
319	2·261	Public road.
320	6·660	Arable.
321	24·800	Arable.
322	23·552	Arable.
323	25·656	Arable.
324	24·875	Arable & rough pasture.
325	10·233	Arable.
326	21·894	Arable.
327	35·487	Arable & part of Baikie Burn.
328	25·430	Arable & part of Baikie Burn.
	4480·869	*Carried forward.*

No. on Plan.	Area in Acres.	Description.
	4480·869	*Brought forward.*
329	19·280	Arable & part of Baikie Burn.
330	12·643	Arable.
331	22·336	Arable.
332	1·039	Rough pasture.
333	4·573	Garden, house, conservatory, &c.
334	18·012	Ornamental ground & trees.
335	·123	Plantations.
336	1·762	Ornamental ground.
337	2·917	Ornamental ground, road, & trees.
338	1·784	Plantation, road, & footpath.
339	·060	Lodge, garden, &c.
340	·262	Plantation.
341	1·225	Arable, garden, &c.
342	32·067	Arable.
343	29·189	Arable.
344	2·785	Parish road.
345	27·205	Arable.
346	19·756	Arable.
347	17·075	Arable.
348	16·345	Arable.
349	19·821	Arable.
350	7·861	Plantation.
351	22·278	Arable.
352	53·210	Plantation, road, ice house, & old gravel pit.
353	3·168	Marsh.
354	42·230	Arable.
355	·299	Cottage, garden, &c. (Lendrick).
356	3·453	Plantation.
357	21·769	Arable.
358	29·010	Arable & road.
359	6·972	Marsh.
360	·938	Occupation road.
361	2·343	Homestead, garden, &c. (Powmire).
362	33·767	Arable, road, and old gravel pit.
363	·091	Pasture & pool.
364	28·457	Arable.
365	27·792	Arable.
366	·865	Plantation.
367	74·936	Arable & rough pasture.
368	91·120	Arable & rough pasture.
369	35·045	Arable & rough pasture.
	5216·732	*Carried forward.*

No. on Plan.	Area in Acres.	Description.
	5216·732	*Brought forward.*
370	6·382	Parish road.
371	·706	Homestead, garden, &c. (Leys).
372	·230	Occupation road.
373	·277	Houses, gardens, &c.
374	·280	Occupation road.
375	·359	Plantation.
376	36·771	Arable.
377	41·278	Arable.
378	5·740	Parish road.
379	34·175	Arable.
380	29·718	Rough pasture.
381	2·244	Plantation.
382	38·829	Arable & part of burn.
383	·286	House, garden, &c.
384	21·108	Arable.
385	23·286	Arable, rough pasture, & part of drain.
386	·109	Pasture & part of drain.
387	44·845	Arable, rough pasture, & part of drain.
388	1·674	Rough pasture & part of Dairsie Burn.
389	9·704	Plantation.
390	·673	Pasture slope & part of drain.
391	·171	Pasture & part of Dairsie Burn.
392	·077	Pasture & part of Dairsie Burn.
393	8·700	Marsh, rough pasture, &c.
394	20·823	Arable & road.
395	7·872	Arable & road.
396	·171	House, garden, ruin, &c. (Cranford).
397	·101	House, garden, &c.
398	·322	Pasture & part of Dairsie Burn.
399	32·403	Arable, rough pasture, & part of drain.
400	23·438	Arable, road, & part of Dairsie Burn.
401	·302	Homestead, &c. (Dairsie, part of).
402	·447	Homestead, garden, &c. (Dairsie, part of).
403	·311	Arable & part of Dairsie Burn.
	5610·544	*Carried forward.*

No. on Plan.	Area in Acres.	Description.
	5610·544	*Brought forward.*
404	·353	Arable, road, & part of Dairsie Burn.
405	·068	Rough pasture.
406	5·968	Arable & part of drain.
407	·235	House, garden, &c.
408	1·734	Brushwood and rough pasture.
409	25·214	Arable & road.
410	21·279	Arable & road.
411	·400	Arable & part of Dairsie Burn.
412	·326	Arable & part of Dairsie Burn.
413	·088	Occupation road, &c.
414	·254	Homestead, garden, &c. (Dairsie, part of).
415	2·399	Arable & part of Dairsie Burn.
416	45·679	Arable, part of drain, & slope.
417	14·935	Arable, trees, & part of drain.
418	27·407	Arable, road, rough pasture, & whins.
419	1·065	Homestead, garden, &c. (Westhill).
420	14·550	Arable.
421	11·264	Arable.
422	24·827	Arable & part of Baikie Burn.
423	18·472	Arable.
424	7·172	Arable & road.
425	16·148	Arable, road, footpath, and part of Baikie Burn.
426	·129	Houses, garden, &c.
427	·108	House, garden, &c.
428	·180	Houses, gardens, &c.
429	22·534	Arable & old sandpit.
430	·341	Pool.
431	22·387	Rough pasture, arable, and part of Baikie Burn.
432	12·435	Arable, rough pasture, and part of Baikie Burn.
433	24·213	Arable & part of Baikie Burn.
434	27·366	Arable & part of Baikie Burn.
	5960·074	*Carried forward.*

No. on Plan.	Area in Acres.	Description.
	5960·074	*Brought forward.*
435	26·468	Arable & rough pasture.
436	97·349	Arable.
437	16·412	Arable & part of Baikie Burn.
438	42·851	Arable, rough pasture, trees, slope, & part of Baikie Burn.
439	3·758	Parish road.
440	4·420	Homestead, gardens, &c. (Baikie).
441	11·984	Arable.
442	6·916	Arable & part of Baikie Burn.
443	5·266	Arable & road.
444	12·235	Arable.
445	43·288	Arable & part of Baikie Burn.
446	·130	Pasture slope.
447	·176	House, garden, &c.
448	·108	House, garden, &c.
449	·171	House, garden, &c.
450	·068	House & garden.
451	·582	Free Church, manse, garden, &c.
452	31·802	Arable & footpath.
453	1·456	Rough pasture.
454	25·003	Arable, rough pasture, and part of Baikie Burn.
455	26·722	Arable, slope, & part of Baikie Burn.
456	24·040	Arable, road, slope, & part of Baikie Burn.
457	7·720	Plantation.
458	·138	Occupation road.
459	·105	House, garden, &c.
460	1·492	Plantation.
461	22·766	Arable & road.
462	38·365	Arable.
463	·070	House, garden, &c.
464	1·200	Homestead, garden, &c. (Blackhill).
465	·204	House, garden, &c.
466	123·990	Arable & road.
467	3·395	Parish road.
468	46·397	Arable & road.
469	22·875	Arable.
470	51·073	Arable & marsh.
471	2·111	Plantation.
	6663·180	*Carried forward.*

No. on Plan.	Area in Acres.	Description.
	6663·180	*Brought forward.*
472	·057	House, garden, &c.
473	·199	Occupation road.
474	·144	Houses, garden, &c.
475	·415	Arable.
476	·211	Houses, gardens, &c.
477	·677	Arable.
478	165·121	Arable and embankment.
479	·178	House, garden, &c.
480	13·942	Arable.
481	10·999	Arable.
482	30·943	Parish road.
483	68·434	Arable & part of drain.
484	26·301	Arable & part of drain.
485	1·253	Plantation.
486	38·017	Arable.
487	36·658	Arable.
488	2·771	Homestead, garden, &c. (Linross).
489	9·836	Arable & trees.
490	·300	House, garden, &c.
491	45·384	Arable.
492	78·226	Arable.
493	41·819	Arable & road.
494	174·739	Arable, road, & part of drain.
495	27·267	Arable & part of drain.
496	21·008	Arable.
497	30·051	Arable.
498	55·134	Arable & slope.
499	52·978	Arable & slope.
500	·873	Occupation road (old).
501	10·254	Arable.
502	1·012	Arable.
503	17·746	Arable & slope.
504	1·266	Garden, ornamental ground, &c.
505	·440	Private road.
506	1·005	House, plantation, &c. (Cookston).
507	1·307	Ornamental ground & trees.
508	17·665	Arable.
509	1·119	Arable.
510	·435	Plantation.
511	·732	Occupation road.
512	24·587	Arable.
513	1·491	Arable.
514	84·724	Arable, embankment, & part of drain.
	7760·898	*Carried forward.*

No. on Plan.	Area in Acres.	Description.	No. on Plan.	Area in Acres.	Description.
	7760·898	*Brought forward.*		8192·182	*Brought forward.*
515	1·176	Pasture & slope.	553	·242	Occupation road.
516	1·248	Pasture & slope.	554	10·824	Arable.
517	1·327	Pasture & slope.	555	·371	Occupation road.
518	47·742	Arable & slope.	556	25·759	Arable.
519	10·743	Plantation.	557	18·304	Arable.
520	1·698	Homestead, garden, &c. (Kinalty Haughs).	558	35·295	Arable.
521	14·441	Arable & road.	559	2·690	Homestead, garden, &c. (Braideston).
521a	·601	Occupation road.	560	·262	Occupation road.
522	·416	Pasture slope.	561	·822	Ornamental ground, house, &c. (Braideston)
523	16·394	Arable.			
524	20·317	Arable.	562	14·823	Arable.
525	1·246	Public road.	563	·342	House, garden, &c.
526	8·958	Arable & part of drain.	564	·505	Houses, garden, &c.
527	20·739	Arable & slope.	565	42·887	Arable.
528	·604	Pasture & slope.	566	25·961	Arable.
529	·318	Arable & part of drain.	567	29·694	Arable.
530	29·903	Arable, part of Baikie Burn, & road.	568	26·760	Arable.
			569	1·885	Plantation.
531	20·292	Arable & part of Baikie Burn.	570	20·226	Arable & road.
			571	44·250	Arable.
532	13·077	Arable.	572	18·548	Dean Water (part of).
533	15·919	Arable & part of Baikie Burn.	573	·943	Rough pasture, pasture, & slope.
534	·411	Parish road.	574	22·155	Arable & slope.
535	18·663	Arable.	575	·354	Corn mill, garden, &c.
536	1·370	Arable & part of mill lade.	576	·480	Occupation road.
			577	3·824	Arable, road, slope, rough pasture, foot-path, & part of mill lade
537	·867	Cardean Mill (corn), garden, &c.			
538	·322	Rough pasture & slope.	578	20·568	Arable.
539	1·719	Mill dam.	579	2·317	Cookston Mills (corn & flour), homestead, &c.
540	1·167	Marsh & part of Baikie Burn.	580	1·451	Arable.
541	27·697	Arable, rough pasture, slope, part of Baikie Burn, and part of mill lade:	581	1·177	Occupation road, &c.
			582	·884	Mill lade.
			583	·279	Garden.
			584	18·980	Arable & slope.
542	·143	Occupation road.	585	16·727	Arable & slope.
543	23·793	Plantation & road.	586	2·965	Plantation & slope.
544	27·228	Arable.	587	19·171	Arable & slope, including Roman camp.
545	37·706	Arable.			
546	6·829	Arable & slope.	588	·080	Arable.
547	9·686	Arable & slope.	589	·188	Alyth Railway (part of)
548	10·893	Arable, road, & slope.	590	2·090	Arable, road, & rough pasture.
549	4·655	Plantation & slope.			
550	13·672	Arable.	591	·716	Plantation & slope.
551	14·306	Arable.	592	·036	Rough pasture & slope.
552	2·998	Homestead, garden, &c. (Simprim).	593	·458	Plantation & slope.
			594	·069	Rough pasture (island).
	8192·182	*Carried forward.*		8628·544	*Carried forward.*

No. on Plan.	Area in Acres.	Description	No. on Plan.	Area in Acres.	Description.
	8628·544	*Brought forward.*		8778·156	*Brought forward.*
595	1·818	Pasture & slope.	610	15·794	Arable.
596	8·380	River Isla (part of).	611	18·678	Arable.
597	4·663	Arable.	612	·381	House, garden, &c. (Wester Cardean).
598	1·968	Plantation, slope, and road.	613	15·141	Arable.
599	6·834	Arable & road.	614	1·690	Occupation road.
600	·460	Occupation road.	615	5·259	Plantation & footpath.
601	7·457	Arable.	616	13·235	Arable.
602	·180	House, garden, &c.	617	35·572	Plantation, road, & footpath.
603	1·070	Homestead, &c. (Wester Cardean).	618	·694	Occupation road.
604	12·932	Arable.	619	·709	House, gardens, &c.
605	24·675	Arable.	620	·161	Pasture.
606	28·704	Arable.	621	1·343	Pasture.
607	22·748	Arable.	622	··322	House, garden, &c.
608	7·349	Plantation, slope, rocks, & footpath.	623	1·636	Pasture.
			624	·306	Nursery.
609	20·374	Arable & slope (including part of Roman camp).	625	38·289	Arable.
			626	13·304	Arable.
			627	25·477	Arable.
	8778·156	*Carried forward.*		8966·147	

RECAPITULATION.

8802·664	Land.
120·013	Public roads.
·188	Railway.
43·282	Water.
8966·147	Total Area of the Parish of Airlie, in the County of Forfar.

INDEX TO PLACES

IN THE

PARISH OF AIRLIE.

COUNTY OF FORFAR.

Name of Place.	No. of Sheet.		Descriptive Remarks.
	6-inch scale.	25·344-inch scale.	
Airlie Castle	XXXVII.	1	
Auchindory	,,	4	A farm house.
Bridge of Lundies	,,	1	
Brae of Airlie	,,	1	A farm house.
Barns	,,	1	A farm house.
Burnside	,,	2	Dwelling houses.
Bridge of Dillavaird	,,	5	
Baitland	,,	6	A farm house.
Blackhill	,,	10	A farm house.
Baikie	,,	10	A farm house.
Baikie Castle (site of)	,,	10	
Braideston	,,	14	A farm houss.
Bridge of Dean	XLII.	4	
Church	XXXVII.	1	
Clekim	,,	2	A dwelling house.
Carlinwell	,,	6	A farm house.
Craigton	,,	6	A hamlet.
Cranford	,,	8	A dwelling house.
Cookston	,,	11	A dwelling house.
Den of Melgam	,,	1	A very deep ravine.
Den of Airlie	,,	1	A ravine.
Dillavaird Mill (corn)	,,	5	
Dairsie	,,	8	Three farm houses.
Dean Water	,,	11	
Egnaymoss	XXXI.	15	A farm house.
East Mains	XXXVII.	1	A farm house.
Female School of Industry	,,	6	
Free Church	,,	10	
Ghenty	XXXI.	14	A farm house.
Grange of Airlie	XXXVII.	6	A farm house.
Kirkton	,,	1	Dwelling houses.
Kirkshed	,,	2	An arable field.
Kinalty	,,	3	A farm house.
Kinalty Haughs	,,	12	A farm house.

Name of Place.	No. of Sheet.		Descriptive Remarks.
	6-inch scale.	25·344-inch scale.	
Lundies	XXXVII.	1	Dwelling houses.
Lindertis	,,	2	A mansion.
Littleton	,,	6	A farm house.
Lendrick	,,	7	A cottage.
Leys	,,	7	A farm house.
Linross	,,	11	A farm house.
Mains of Airlie	,,	1	A farm house.
Manse	,,	1	
Muirhouses	,,	2	A farm house.
Manse (F. C.)	,,	10	
Newton of Airlie	,,	6	A farm house.
Philpie	,,	5	A few cot houses.
Powmyre	,,	7	A farm house.
River Isla	,,	1	
Reedie	,,	3	A farm house.
St. Madden's Well	,,	2	
St. Madden's (ruin)	,,	2	Site of village.
Standing Stone	,,	6	
School	,,	6	
Standing Stone	,,	7	
Simprim	,,	13	A farm house.
Weem (site of)	,,	1	An artificial cave.
Westhill	,,	9	A farm house.
Wester Cardean	XLIII.	1	A farm house.
Weem	,,	1	An artificial cave.

ORDNANCE SURVEY OF SCOTLAND.

BOOK OF REFERENCE TO THE PLAN

OF THE

PARISH OF AIRTH,

IN THE

COUNTY OF STIRLING,

CONTAINING 6388·603 ACRES.

COLONEL SIR HENRY JAMES, R.E., F.R.S., F.G.S., &c.

SUPERINTENDENT OF THE ORDNANCE SURVEY

PRINTED AT THE ORDNANCE SURVEY OFFICE, SOUTHAMPTON.

1862.

Price One Shilling.

here a change occurs in the boundaries, the symbol [o—o] is used to shew the part at which the change takes place.

EXPLANATORY REMARKS.

The Scale of the Parish Plans is the 1-2500th of the actual length on the ground, and is equal to 25·344 inches to a mile, which is very approximately equal to one square inch to one acre, the square of 1·0018 inch being equal to one acre.

The length of each sheet is $1\frac{1}{2}$ miles, and the width 1 mile, the area of each sheet is therefore 960 acres.

Each enclosure has a reference number to the area which is given in this Book.

The Braces (f) on the plans are to indicate that the spaces so braced are included under the same reference number.

The Altitudes in feet above the Mean Level of the Sea are written thus—31·4.

The Scale of the Plans of the County is 6 inches to a mile, and each sheet contains the same area as 16 sheets of the Parish Plans. There is therefore a double reference number to each sheet, as VI. 9., the Roman Numerals referring to the County Plans, the Arabic Figures to the Parish Plans.

The following are the characters employed on the Ordnance Plans on the Scales of 1-2500, and 6 inches to a mile:—

County Names	C	Hundreds or Wards	W
Parishes	P	Townships	T
Extra Parochial	E	Division of Townships	T

Antiquities ..... ROMAN / Druidical or Saxon / Norman or Subsequent

The descriptions of the boundaries are shewn by the following initials:—

Centre of Stream	*C. S.*	Centre of Fence	*C. F.*
Centre of Road	*C. R.*	Top of Cop	*T. C.*
Side of Stream or Drain	*S. S.* or *S. D.*	Centre of Wall	*C. W.*
Root of Hedge	*R. H.*	Defaced	*Def.*
Face of Wall	*F. W.*	Track of Stream	*T. S.*
Undefined	*Und.*		

Where a change occurs in the boundaries, the symbol [o—o] is used to shew the part at which the change takes place.

TABLE

FOR CONVERTING DECIMAL PARTS OF AN ACRE INTO ROODS AND PERCHES.

Perches.	0 Rood.	1 Rood.	2 Roods.	3 Roods.
0	0·000	0·250	0·500	0·750
1	0·006	0·256	0·506	0·756
2	0·012	0·262	0·512	0·762
3	0·019	0·269	0·519	0·769
4	0·025	0·275	0·525	0·775
5	0·031	0·281	0·531	0·781
6	0·037	0·287	0·537	0·787
7	0·044	0·294	0·544	0·794
8	0·050	0·300	0·550	0·800
9	0·056	0·306	0·556	0·806
10	0·062	0·312	0·562	0·812
11	0·069	0·319	0·569	0·819
12	0·075	0·325	0·575	0·825
13	0·081	0·331	0·581	0·831
14	0·087	0·337	0·587	0·837
15	0·094	0·344	0·594	0·844
16	0·100	0·350	0·600	0·850
17	0·106	0·356	0·606	0·856
18	0·112	0·362	0·612	0·862
19	0·119	0·369	0·619	0·869
20	0·125	0·375	0·625	0·875
21	0·131	0·381	0·631	0·881
22	0·137	0·387	0·637	0·887
23	0·144	0·394	0·644	0·894
24	0·150	0·400	0·650	0·900
25	0·156	0·406	0·656	0·906
26	0·162	0·412	0·662	0·912
27	0·169	0·419	0·669	0·919
28	0·175	0·425	0·675	0·925
29	0·181	0·431	0·681	0·931
30	0·187	0·437	0·687	0·937
31	0·194	0·444	0·694	0·944
32	0·200	0·450	0·700	0·950
33	0·206	0·456	0·706	0·956
34	0·212	0·462	0·712	0·962
35	0·219	0·469	0·719	0·969
36	0·225	0·475	0·725	0·975
37	0·231	0·481	0·731	0·981
38	0·237	0·487	0·737	0·987
39	0·244	0·494	0·744	0·994
40	0·250	0·500	0·750	1·000

N.B.—To convert Decimal Fractions of an Acre into Roods and Perches, multiply the decimal first by 4 and then by 40, preserving the same number of decimals in the product.

Example 1.

633·357 Acres.
4
1·428
40
A. R. P. 633 1 17 ..... 17·120

Example 2.

527·013 Acres.
4
·052
40
A. R. P. 527 0 2..... 2·080

PARISH OF AIRTH,

IN THE

COUNTY OF STIRLING.

No. of Sheet.	No. on Plan.	Area in Acres.	Description.
XVIII. 6.	1	15·402	Arable & rough pasture.
,,	2	1·259	Turnpike road.
,,	3	11·454	Arable.
,,	4	·740	Arable.
,,	5	1·459	Kersie Mains, houses, yards, &c.
,,	6	1·538	Arable, &c.
,,	7	1·292	Orchard.
XVIII. 7.	8	·283	Occupation road.
,,	9	4·299	Arable.
,,	10	·335	Kersiebank, houses & back ground
,,	11	·395	Wood.
,,	12	·129	House & garden.
,,	13	7·381	Arable.
,,	14	·011	Kersie Toll Bar.
,,	15	·118	Houses & garden.
,,	16	25·718	Arable.
,,	17	·119	Eastertown, house & garden.
,,	18	·614	Occupation road.
,,	19	24·402	Arable.
,,	20	1·880	Rough pasture & arable.
,,	21	·530	Houses & garden.
,,	22	1·848	Arable & coke ovens.
,,	23	·585	House & garden.
,,	24	·145	Garden.
,,	25	·218	Pier (Foreshore).
,,	26	·583	Houses & gardens.
,,	27	12·663	Arable.
,,	28	97·440	Arable.
XVIII. 10.	29	·736	Arable (Strip along boundary).
,,	30	119·056	Moss & heathy pasture.
,,	31	48·625	Moss.
,,	32	1·670	Moss.
,,	33	36·625	Arable, &c.
,,	34	82·259	Arable.
,,	35	1·369	Occupation road.
,,	36	38·005	Arable.
,,	37	·180	House, garden, & road.
,,	38	35·676	Arable.
XVIII. 11.	39	14·954	Arable.
,,	40	·837	Kersie, houses, yards, & garden.
		592·832	*Carried forward.*

No. of Sheet.	No. on Plan.	Area in Acres.	Description.
		592·832	*Brought forward.*
XVIII. 11.	41	·496	House & garden.
,,	42	82·018	Arable.
,,	43	·901	Guildbutts, houses, yards, &c.
,,	44	20·259	Arable.
,,	45	18·376	Scottish Central Railway.
,,	46	·328	Houses, yard, & garden.
,,	47	16·536	Arable, &c.
,,	48	9·564	Arable, &c.
,,	49	5·301	Arable.
,,	50	17·785	Arable, &c.
,,	51	10·159	Arable.
,,	52	4·164	Turnpike road.
,,	53	2·844	Arable.
,,	54	29·545	Arable.
,,	55	25·707	Arable.
,,	56	·209	Houses, gardens, &c. (Lodge).
,,	57	·337	Houses, yards, & gardens.
,,	58	1·072	Occupation road.
,,	59	·301	House, yard, & garden.
,,	60	·261	Houses, yards, & garden.
,,	61	9·544	Arable.
,,	62	·363	Houses, yards, & gardens.
,,	63	1·343	Arable.
,,	64	·265	Houses, yard, & garden.
,,	65	11·669	Arable.
,,	66	·295	Red Row, houses & gardens.
,,	67	9·418	Arable.
,,	68	·414	Houses, garden, school, &c.
,,	69	38·961	Arable.
,,	70	116·488	Arable.
,,	71	1·567	Bentneuck, houses, yards, &c.
,,	72	·256	Wood.
,,	73	1·323	Pyetrees, houses, yards, & gardens.
,,	74	65·461	Arable.
,,	75	7·819	Arable.
,,	76	3·075	Arable.
,,	77	1·085	House, ruins, garden, & yard.
,,	78	40·845	Arable.
,,	79	·458	Wood.
,,	80	·301	Wood.
,,	81	9·860	Arable.
,,	82	7·687	Arable.
,,	83	7·260	Arable.
,,	84	28·663	Arable.
,,	85	·627	Wood.
,,	86	16·751	Pleasure ground.
,,	87	·488	Private road.
,,	88	2·090	Pleasure ground.
,,	89	4·388	Pleasure ground.
,,	90	1·536	Dunmore Park, mansion house, &c
		1229·295	*Carried forward.*

No. of Sheet.	No. on Plan.	Area in Acres.	Description.
		1229·295	*Brought forward.*
XVIII. 11.	91	1·690	Ornamental ground.
,,	92	·306	Pleasure ground.
,,	93	·737	Private road.
,,	94	12·146	Pleasure ground.
,,	95	9·648	Wood & walks.
,,	96	·256	Wood.
,,	97	2·207	Wood.
,,	98	13·557	Turnpike road.
,,	99	26·968	Pleasure ground.
,,	100	·919	Avenue (Private).
,,	101	17·239	Pleasure ground.
,,	102	·252	Wood.
,,	103	28·795	Arable.
,,	104	·120	Wood.
,,	105	·652	Strip of wood.
,,	106	5·178	Arable.
,,	107	·400	Dunmore Villa, gardens, &c.
,,	108	1·942	Parish road.
,,	109	·079	Garden.
,,	110	·214	Garden.
,,	111	·354	Parish road.
,,	112	·743	Houses & gardens.
,,	113	·725	Roads in village (Public).
,,	114	·702	Houses, gardens, &c.
,,	115	·540	Houses, gardens, &c.
,,	116	1·916	Houses, gardens, &c.
,,	117	·742	Arable.
,,	118	326·563	River Forth (Tidal Water).
XVIII. 12.	119	566·822	Mud & rough pasture (Foreshore).
XVIII. 14.	120	·987	Occupation road.
,,	121	72·910	Moss, heathy pasture, & arable.
,,	122	9·675	Arable.
XVIII. 15.	123	·845	Houses, gardens, &c. (Pottery).
,,	124	·186	Arable.
,,	125	·204	Houses & garden.
,,	126	·158	Mossneuck, houses & gardens.
,,	127	7·915	Arable.
,,	128	2·718	Arable.
,,	129	4·992	Arable.
,,	130	4·053	Arable.
,,	131	3·390	Arable.
,,	132	1·225	Arable.
,,	133	10·593	Arable.
,,	134	2·111	Arable.
,,	135	53·795	Moss.
,,	136	42·807	Moss.
,,	137	1·287	Arable.
,,	138	11·181	Arable.
,,	139	15·994	Arable.
,,	140	3·796	Parish road.
		2502·529	*Carried forward.*

No. of Sheet.	No. on Plan.	Area in Acres.	Description.
		2502·529	*Brought forward.*
XVIII. 15.	141	·131	House, shed, & yard.
,,	142	1·219	Stables, yards, &c.
,,	143	·182	Shrubbery.
,,	144	·166	Pond.
,,	145	202·204	Wood & walks.
,,	146	6·229	Moss.
,,	147	4·815	Arable.
,,	148	31·745	Arable.
,,	149	14·427	Arable.
,,	150	14·419	Arable.
,,	151	5·510	Arable.
,,	152	23·429	Arable.
,,	153	·747	West Westfield, houses, yards, &c.
,,	154	5·917	Arable.
,,	155	16·523	Arable.
,,	156	2·048	Moss.
,,	157	1·619	Moss.
,,	158	4·065	Arable.
,,	159	3·341	Parish road.
,,	160	36·085	Arable.
,,	161	9·559	Arable.
,,	162	·290	Pond.
,,	163	·703	Hill, houses, yards, garden, &c.
,,	164	·190	Pond.
,,	165	·531	Strip of pasture along road.
,,	166	22·241	Arable.
,,	167	·881	Cuthrie, houses, yards, & garden.
,,	168	7·283	Arable.
,,	169	38·535	Arable.
,,	170	3·540	Pleasure ground.
,,	171	8·645	Pleasure ground.
,,	172	·358	Wood.
,,	173	1·775	Pleasure ground.
,,	174	2·975	Pleasure ground.
,,	175	3·447	Garden.
,,	176	5·977	Gardens, conservatories, &c.
,,	177	·181	Pond.
,,	178	·285	Pond.
,,	179	·183	Pond.
,,	180	·416	Houses, conservatories, & yard.
,,	181	·539	House, shrubbery, & wood.
,,	182	71·761	Pleasure ground.
,,	183	2·024	Wood.
,,	184	3·333	Wood.
,,	185	·366	Episcopal Chapel, grave-yard, &c.
,,	186	2·562	Pleasure ground, & shrubbery.
,,	187	17·527	Pleasure ground.
,,	188	·329	Wood.
,,	189	4·204	Avenue (private).
,,	190	7·751	Pleasure ground.
		3095·741	*Carried forward*

No. of Sheet.	No. on Plan.	Area in Acres.	Description.
		3095·741	*Brought forward.*
XVIII. 15.	191	2·041	Pleasure ground.
,,	192	·280	Yard & shed.
,,	193	1·036	Wood.
,,	194	·944	Wood.
,,	195	2·672	Pleasure ground.
,,	196	23·493	Arable.
,,	197	2·021	Pleasure ground.
,,	198	1·447	House, shrubbery, &c. (Parsonage)
,,	199	·410	Avenue (Private).
,,	200	14·037	Pleasure ground.
,,	201	7·471	Pleasure ground.
,,	202	·442	Wood.
,,	203	·244	Wood.
,,	204	·169	Lodge & garden.
,,	205	·573	Wood, &c.
,,	206	·234	Wood.
,,	207	12·674	Arable.
,,	208	·111	Wood
,,	209	11·092	Pleasure ground.
,,	210	·127	Wood.
,,	211	1·642	Wood.
,,	212	·430	Occupation road.
,,	213	13·718	Pleasure ground.
,,	214	·693	Wood.
,,	215	19·439	Pleasure ground.
,,	216	2·801	Wood.
,,	217	·133	Wood.
,,	218	3·762	Pleasure ground.
,,	219	·150	Wood.
,,	220	4·762	Wood.
,,	221	1·126	Parish manse, garden road, &c.
,,	222	·576	Pleasure ground.
,,	223	3·227	Pleasure ground.
XVIII. 16.	224	27·159	Arable.
,,	225	22·436	Arable.
,,	226	3·734	Pasture embankment.
,,	227	13·442	Arable.
,,	228	2·774	Pasture embankment.
,,	229	23·687	Arable.
,,	230	48·680	Arable.
,,	231	3·355	Arable.
,,	232	5·055	Arable.
,,	233	·314	Marsh, &c.
,,	234	·834	North Greens, houses, yards, &c.
,,	235	2·039	Arable.
,,	236	2·754	Arable.
,,	237	·237	Pond.
,,	238	·064	Pond.
,,	239	10·278	Pleasure ground.
,,	240	·418	Avenue (Private).
		3396·978	*Carried forward.*

No. of Sheet.	No. on Plan.	Area in Acres.	Description.
		3396·978	*Brought forward.*
XVIII. 16.	241	·519	Wood.
,,	242	·355	Avenue (Private).
,,	243	3·090	Wood.
,,	244	1·720	Pleasure ground.
,,	245	·446	Occupation road.
,,	246	·131	Houses, gardens, &c.
,,	247	·758	Parish Church & grave-yard.
,,	248	1·456	Arable.
,,	249	·166	Green (Bleaching).
,,	250	·280	Arable.
,,	251	·364	Road in village (Public).
,,	252	3·163	Houses, gardens, &c.
,,	253	·459	Houses & gardens.
,,	254	1·657	Houses & gardens.
,,	255	·157	Public road.
,,	256	1·113	Houses, gardens, &c.
,,	257	·312	Road in village (Public).
,,	258	·611	Road in village (Public).
,,	259	·976	Houses, gardens, &c.
,,	260	·504	Road in village (Public).
,,	261	1·495	Houses, gardens, &c.
,,	262	1·775	Houses, gardens, &c.
,,	263	5·156	Arable.
,,	264	3·335	Arable.
,,	265	1·772	Arable.
,,	266	·660	Parish road.
,,	267	61·840	Arable.
,,	268	·610	Airth Greens, houses, yards, &c.
,,	269	179·267	Arable.
,,	270	4·166	Pasture embankment.
XXIV. 2.	271	1·200	Arable.
,,	272	·875	Bridge-end, houses, yards, &c.
XXIV. 3.	273	·328	Parish road.
,,	274	13·098	Arable.
,,	275	27·786	Arable.
,,	276	273·604	Letham Moss.
,,	277	63·976	Arable.
,,	278	14·806	Arable.
,,	279	·160	Westfield, houses & garden.
,,	280	1·472	Arable & trees.
,,	281	21·157	Arable.
,,	282	55·648	Arable.
,,	283	·643	South Westfield, houses, yards, &c
,,	284	6·321	Arable.
,,	285	9·774	Pleasure ground.
,,	286	·334	Wood.
,,	287	·539	Wood.
,,	288	8·819	Pleasure ground.
,,	289	8·562	Arable.
,,	290	68·866	Arable.
		4253·259	*Carried forward.*

No. of Sheet.	No. on Plan.	Area in Acres.	Description.
		4253·259	*Brought forward.*
XXIV. 3.	291	·713	Wood.
,,	292	12·597	Arable.
,,	293	·053	House & garden.
,,	294	·640	Pasture & trees.
,,	295	1·646	Arable.
,,	296	30·944	Arable.
,,	297	·984	Linksfield, houses, yards, &c.
,,	298	14·122	Arable.
,,	299	15·098	Arable.
,,	300	5·651	Arable.
,,	301	4·952	Arable.
,,	302	9·302	Arable.
,,	303	·175	Letham Place, house & garden.
,,	304	23·270	Arable.
,,	305	·738	Wood.
,,	306	2·702	Parish road.
,,	307	·367	Letham Dolls, houses, yard, &c.
,,	308	59·886	Arable.
,,	308a	·212	Wood.
,,	309	30·887	Arable.
XXIV. 4.	310	·766	Avenue (Private).
,,	311	26·930	Arable.
,,	312	·549	Wood.
,,	313	6·208	Arable.
,,	314	21·019	Arable.
,,	315	6·396	Turnpike road.
,,	316	·167	Arable.
,,	317	28·941	Arable.
,,	318	56·424	Arable.
,,	319	1·496	Arable.
,,	320	·767	Bowtrees, houses, yards, & gardens
,,	321	1·151	Orchard.
,,	322	·315	House & garden.
,,	323	53·570	Arable.
,,	324	·557	Waterslap, houses, yards, & garden
,,	325	4·759	Arable.
,,	326	10·607	Arable.
,,	327	1·178	Wood.
,,	328	·446	Crooklandgate, houses, yard, &c.
,,	329	13·358	Arable.
,,	330	·781	Wood.
,,	331	3·028	Pleasure ground.
,,	332	1·455	Wood.
,,	333	·457	Avenue (Private).
,,	334	8·253	Pleasure ground.
,,	335	8·666	Pleasure ground.
,,	336	2·262	Arable.
,,	337	1·127	Wood.
,,	338	6·321	Pleasure ground.
,,	339	1·055	Wood.
		4737·207	*Carried forward.*

No. of Sheet.	No. on Plan.	Area in Acres.	Description.
		4737·207	*Brought forward.*
XXIV. 4.	340	·515	Bleaching green.
,,	341	12·802	Wood.
,,	342	·380	House, yard, & garden.
,,	343	·130	Wood.
,,	344	2·812	Orchard.
,,	345	2·099	Gardens.
,,	346	·075	House, &c.
,,	347	5·543	Pleasure ground.
,,	348	·517	Private road.
,,	349	·395	Garden.
,,	350	1·084	Wood.
,,	351	·478	Airth Mains, houses & yards.
,,	352	·405	Arable & pond.
,,	353	14·377	Pleasure ground.
,,	354	5·273	Wood.
,,	355	13·830	Pleasure ground.
,,	356	·291	Arable.
,,	357	·118	Pond.
,,	358	10·233	Wood.
,,	359	5·531	Pleasure ground.
,,	360	5·096	Wood.
,,	361	4·527	Pleasure ground.
,,	362	·564	Avenue (Private).
,,	363	13·785	Pleasure ground.
,,	364	·371	Wood.
,,	365	·930	Wood.
,,	366	·647	Houses & yards.
,,	367	·206	Arable.
,,	368	·996	Grassy slope, walk, &c.
,,	369	·482	Pleasure ground.
,,	370	·437	Airth Castle.
,,	371	·547	Grave-yard & church (remains of).
,,	372	4·950	Pleasure ground.
,,	373	·393	Mill lade.
,,	374	·684	Wood.
,,	375	4·093	Pow Burn (Tidal Water).
,,	375a	7·063	Pow Burn.
,,	376	2·447	Arable.
,,	377	·283	Powside, house & garden.
,,	378	·302	Wood.
,,	379	8·327	Arable.
,,	380	1·193	Parish road.
,,	381	17·836	Arable.
,,	382	·641	Arable.
,,	383	·316	Houses, gardens, &c.
,,	384	6·603	Arable.
,,	385	2·247	Arable.
,,	386	·228	Pasture & trees.
,,	387	·828	Airth Mill, houses, yards, &c.
,,	388	8·021	Arable.
		4909·138	*Carried forward.*

No. of Sheet.	No. on Plan.	Area in Acres.	Description.
		4909·138	*Brought forward.*
XXIV. 4.	389	·266	Wood.
,,	390	1·908	Arable.
,,	391	4·032	Arable.
,,	392	·051	Wood.
,,	393	·049	Wood.
,,	394	·156	House & garden.
,,	395	2·476	Parish road.
,,	396	·907	Eastfield, houses, yards, & garden.
,,	397	72·784	Arable.
,,	398	·658	Wood.
,,	399	6·063	Pleasure ground.
,,	400	·312	Private road.
,,	401	·763	Neuck Farm, houses & yards.
,,	402	1·409	Occupation road.
,,	403	·206	Wood.
,,	404	1·201	Wood.
,,	405	20·118	Arable.
,,	406	18·956	Arable.
,,	407	·129	House & garden.
,,	408	·167	House, road, & garden.
,,	409	·328	House, smithy, garden, &c.
,,	410	1·159	Parish road.
,,	411	·483	Houses, yards, & garden.
,,	412	2·427	Arable.
,,	413	4·579	Arable.
,,	414	14·508	Pleasure ground.
,,	415	·726	Houses, yard, wood, &c.
,,	416	·705	Bleaching green, garden, wood, &c.
,,	417	1·379	Neuck, mansion house, ground, &c
,,	418	1·024	Wood, private road, &c.
,,	419	6·310	Pleasure ground.
,,	420	·801	Wood.
,,	421	1·570	Orchard.
,,	422	·829	Arable.
,,	423	3·373	Arable.
,,	424	2·372	Arable.
,,	425	1·716	House & gardens.
,,	426	3·191	Arable.
,,	427	5·138	Foreshore.
,,	428	13·747	Arable.
,,	429	·750	Parish road.
,,	430	·047	House.
,,	431	·245	New Mill, houses & garden.
,,	432	·036	Tidal water.
,,	433	·280	Arable.
,,	434	67·467	Arable.
,,	435	6·076	Pleasure ground.
,,	436	1·951	Arable.
,,	437	·313	Wood.
,,	438	·636	Houses, yards, & garden.
		5185·915	*Carried forward.*

No. of Sheet.	No. on Plan.	Area in Acres.	Description.
		5185·915	*Brought forward.*
XXIV. 4.	439	5·075	Turnpike road.
,,	440	·764	Houses & arable.
,,	441	1·500	Hopevale, houses, yards, &c.
,,	442	3·442	Arable.
,,	443	·452	Greendyke, houses, yards, &c.
,,	444	22·705	Arable.
,,	445	19·140	Arable.
,,	446	·563	Saltgreens, houses, yards, &c.
,,	447	76·145	Arable.
,,	448	85·177	Arable.
XXV. 1.	449	·653	Rough pasture.
,,	450	·720	Higgin's Neuck, houses, yards, &c.
,,	451	5·062	Arable.
,,	452	5·100	Arable.
,,	453	2·001	Pasture embankment.
XXIV. 7.	454	7·371	Arable.
,,	455	·333	Houses, garden, &c.
,,	456	43·829	Arable.
,,	457	37·176	Arable.
,,	458	54·654	Arable.
,,	459	14·323	Arable.
,,	460	7·023	Arable.
,,	461	·133	Houses & garden.
,,	462	6·285	Arable.
,,	463	6·765	Arable.
,,	464	·499	Wood.
,,	465	·846	Avenue (Private).
,,	466	·386	Houses, yard, & garden.
,,	467	11·235	Arable, &c.
,,	468	·390	Wood.
,,	469	·276	Houses & yard.
,,	470	2·556	Arable & pond.
,,	471	36·308	Arable.
XXIV. 8.	472	·338	Houses, yard, & garden.
,,	473	·269	House, garden, & yard.
,,	474	·472	Loch, houses, yard, & garden.
,,	475	23·383	Arable.
,,	476	53·697	Arable.
,,	477	·877	Occupation road.
,,	478	17·539	Arable.
,,	479	3·117	Parish road.
,,	480	·650	Houses, yards, & garden.
,,	481	·580	Southfield, houses, yards, &c.
,,	482	·277	Houses, yard, & garden.
,,	483	181·202	Arable.
,,	484	1·381	Turnpike road.
,,	485	20·061	Arable.
,,	486	3·431	Arable.
,,	487	·152	House, garden, &c.
,,	488	19·877	Arable.
		5972·105	*Carried forward.*

No. of Sheet.	No. on Plan.	Area in Acres.	Description.
		5972·105	*Brought forward.*
XXIV. 8.	489	·666	Arable.
,,	490	1·402	Orchard.
,,	491	·949	Houses, yards, garden, &c.
,,	492	·537	Arable.
,,	493	2·165	Arable.
,,	494	·147	House & garden.
,,	495	12·713	Arable.
,,	496	11·878	Arable.
,,	497	·693	Houses, yards, garden, &c.
,,	498	2·800	Arable.
,,	499	24·346	Arable.
,,	500	·079	House & yard.
,,	501	10·277	Arable.
,,	502	1·845	Arable.
,,	503	·419	Houses, yard, & garden.
,,	504	58·906	Arable.
,,	505	2·049	Parish road.
,,	506	25·223	Arable.
,,	507	16·383	Arable.
,,	508	·863	Mains of Powfoulis, houses, &c.
,,	509	·049	Lodge & garden.
,,	510	1·151	Avenue (Private).
,,	511	·211	Wood.
,,	512	1·517	Orchard.
,,	513	·431	Powfoulis, house & frontage.
,,	514	2·269	Wood, &c.
,,	515	80·083	Arable.
,,	516	37·382	Arable.
,,	517	·726	Brackenlecs, houses, yards, &c.
,,	518	1·749	Parish road.
,,	519	20·574	Arable.
,,	520	5·695	Arable.
,,	521	·204	Parish road.
XXV 5.	522	12·284	Arable.
,,	523	·454	Pocknave Mill, houses, yards, &c.
,,	524	19·497	Arable.
,,	525	·758	Pocknave, houses, yard, &c.
,,	526	3·053	Arable.
,,	527	1·185	Garden.
,,	528	28·738	Arable.
,,	529	20·780	Arable.
,,	530	3·368	Pasture embankment.
		6388·603	

RECAPITULATION.

Area in Acres.	
5397·862	Land.
60·325	Public Roads.
9·170	Water.
330·692	Tidal Water.
572·178	Foreshore.
18·376	Railways.
6388·603	Total Area of the Parish of Airth, in the County of Stirling.

INDEX TO PLACES

IN THE

PARISH OF AIRTH.

COUNTY OF STIRLING.

Name of Place.	No. of Sheet. 6 inch scale.	No. of Sheet. 25·344 in. scale.	Descriptive Remarks.
Abbeytown Bridge	XXIV.	4	
Airth	XVIII.	16	A small village.
Airth Castle	XXIV.	4	A large and irregularly built mansion.
Airth Greens.....	XVIII.	16	A small farmsteading.
Airth Mains	XXIV.	4	A large farmsteading.
Airth Mill	,,	4	A farmsteading & corn mill
Bellsdyke	,,	4, 8	A district of land, comprising houses.
Bentneuck.....	XVIII.	11	A large farmsteading.
Bowtrees	XXIV.	4	A large farmsteading.
Brackenlees	,,	8	A large farmsteading.
Bridge-end.....	,,	3	A large farmsteading.
Church	XVIII.	16	
Church	XXIV.	4	Ancient parish church.
Club's Tomb.....	,,	3	
Crooklandgate	,,	4	A few cot houses.
Cross	,,	4	
Cross	XVIII.	16	
Crown Inn.....	,,	16	
Cuthrie	,,	15	A farmsteading.
Dunmore	,,	11	A clean little village.
Dunmore Moss	,,	10,11,14	
Dunmore Park	,,	11	A manorial mansion.
Dunmore Villa	,,	17	A neat cottage.
Eastertown	,,	7	A small cothouse.
Eastfield	XXIV.	4	A large farmsteading.
Firth of Forth	XVIII.	7, 11, 16	A noble estuary.
Free Church	,,	16	
Greendyke.....	XXIV.	4	A farmsteading.
Guildbutts.....	XVIII.	11	A large farmsteading.
Halls of Airth	XXIV.	4	A district of land with houses.
Higgins Neuck	XXV.	1	A farmsteading.
Hill	XVIII.	15	A farmsteading.

Name of Place.	No. of Sheet. 6 inch scale.	No. of Sheet. 25·344 in. scale.	Descriptive Remarks.
Hill of Airth	XVIII.	15, 16	
	XXIV.	3, 4	
Hill of Dunmore	XVIII.	11, 15	
Hopevale	XXIV.	4	A farmsteading.
Keith Arms Inn	XXV.	1	
Kersie	XVIII.	11	A large farmsteading.
Kersiebank	,,	17	A neat cottage.
Kersie Bridge	,,	6	
Kersie Mains	,,	6	A large farmsteading.
Kersie T. P.	,,	17	
Lady Well	XXIV.	4	
Letham	,,	3, 4, 7, 8	A district of land with houses.
Letham Dolls	,,	3	Two small cothouses.
Letham Moss	,,	3	
Letham Place	,,	3	An old mansion.
Linksfield	,,	3	A large farmsteading.
Loch	,,	8	A small farmsteading.
Manse	XVIII.	15	
Mains of Powfoulis	XXIV.	8	A large farmsteading.
Mossneuck	XVIII.	15	A few cothouses.
Muirdyke Burn	XXIV.	7, 8	
	XXV.	5	
Neuck	XXIV.	4	A large mansion house.
Neuck Farm	,,	4	A farmsteading.
New Mill	,,	4	Formerly a corn mill.
North Greens	XVIII.	16	A small farmsteading.
Parsonage	,,	15	A large dwelling house.
Pocknave	XXV.	5	A farmsteading.
Pocknave Mill	,,	5	A farmsteading.
Post Office	XVIII.	11	
Post Office	,,	16	
Pottery	,,	15	A farmsteading.
Pow Burn	XXIV.	3, 4	
Powfoulis	,,	8	A large modern mansion.
Powside	,,	4	An old dwelling house.
Pyetrees	XVIII.	11	A large farmsteading.
Red Row	,,	11	A small row of cothouses.
River Forth	,,	6, 7, 11	
		12, 16	
Saltgreens	XXIV.	4	A farmsteading.
St. Andrew's Chapel	XVIII.	11	Episcopal.
St. Andrew's School	,,	15	
School	,,	16	
School (Parish)	,,	16	
Scottish Central Railway	,,	7	South Alloa Branch.

Name of Place.	No. of Sheet. 6 inch scale.	No. of Sheet. 25·344 in. scale.	Descriptive Remarks.
South Alloa	XVIII.	7	A collection of houses.
Southfield	XXIV.	8	A farmsteading.
South Westfield	,,	3	A large farmsteading.
Tower	XVIII.	7	A square tower or portalice
U. P. Church	,,	16	
U. P. Manse	,,	16	
Waterslap	XXIV.	4	A farmsteading.
Westfield	,,	3	A small farmsteading.
West Westfield	XVIII.	15	A farmsteading.

AGENTS FOR THE SALE

OF THE

ORDNANCE PLANS.

ENGLAND.

London	Mr. E. Bumpus, 6, Holborn Bars, E.C. Mr. J. Arrowsmith, 10, Soho Square, W. Messrs. Letts, Son, & Co., 8, Royal Exchange, E.C. Messrs. Longman & Co., Paternoster Row, E.C. Mr. E. Stanford, 6, Charing Cross, S.W. Messrs. Vacher & Son, 29, Parliament Street, S.W. Messrs. Williams & Norgate, 14, Henrietta Street, Covent Garden. Messrs. G. Philip & Son, 32, Fleet Street, E.C.; & L'pool. Mr. J. Wyld, Charing Cross. Dr. J. J. Whitty, C.E., 35, Parliament Street, S.W.
Appleby	Mr. J. Whitehead.
Alnwick	Mr. M. Smith.
Bradford	Mr. Henry Gaskarth, Westgate.
Bath	Messrs. Sims & Son.
Birmingham	Mr. H. Wright (late Napper & Wright).
Beverley	Mr. John Kemp.
Bolton	Mr. H. Bradbury.
Bristol	Mr. John Lavars.
Bishop Auckland	Mr. M. Braithwaite.
Barnard Castle	Messrs. J. & R. W. Atkinson
Cleveland, Yorkshire	Mr. George Dixon.
Cardiff	Mr. Hugh Bird.
Carlisle	Messrs. Thurnam & Sons.
Coventry	Mr. Edward Wright.
Chelmsford	Mr. Thomas B. Arthy.
Cockermouth	Mrs. M. Bailey.
Darlington	Mr. H. Penney.
Durham	Mr. George Andrews
Dover	Mr. M. C. & F. Batcheller
Devonport	Mr. S. W. Hearle.
Fareham	Mr. George Sutton.
Gloucester	Messrs. G. J. Wait & Co.
Great Ayton, nr. Stokesley, Yorkshire	Mr. G. Dixon.
Hartlepool	Messrs. Pearson & Co.
Huddersfield	Mr. A. L. Peace.
Hull	Mr. J. W. Leng.
Kirkby Lonsdale	Mr. R. Morphet.
Kendal	Mr. T. Atkinson.
Keswick	Mr. James Mayo.
Liverpool	Messrs. Philip, Son, & Nephew, 49 & 51, South Castle St. Messrs. Webb & Hunt. Mr. J. R. Isaac.

LEEDS	Mr. J. Smith.
LONGTON	Mr. F. S. Wright
LONGPORT, Staff...	Mr. Evans.
MARYPORT	Mr. John Adair.
MALTON	Mr. H. Smithson.
MANCHESTER	Mr. E. Slater. Mr. W. T. Hansbrow, 111, Bury New Road
NORTH SHIELDS ..	Messrs. Phillipson & Hare.
NORWICH	Mr. H. Pigg.
NEWCASTLE.....	Mr R. Turner.
NOTTINGHAM	Mr. R. Sutton.
OLDHAM	Mr. John Hirst.
OXFORD	Messrs. Spiers & Son.
PENRITH.....	Mr. B. T. Sweeten.
PORTSMOUTH	Mr. W. H. Charpentier
PLYMOUTH	Mr. J Land.
PRESTON	Mr. R. Veevers.
READING.....	Mr. G. Lovejoy.
ROCHDALE	Mr. E. Wrigley.
RICHMOND, Yorkshire.....	Mr. J. Bell.
RIPON	Messrs. Johnston & Co.
SCARBOROUGH....	Mr. S. W. Theakstone.
SETTLE	Mr. J. Wildman.
SHEFFIELD	Mr. H. Pawson.
SWANSEA.....	Mr. E. Pearce.
STOCKTON-ON-TEES	Messrs. Jennett & Co.
SOUTHAMPTON ..	Messrs. Forbes & Bennet Mr. W. Sharland.
SUNDERLAND	Mr. W. H. Hills.
TORQUAY.....	Mr. W. T. Fisher.
THIRSK	Mr. W. Bransby.
ULVERSTON.....	Mr. Soulby.
WAKEFIELD	Messrs. Hicks & Allen.
WIGAN	Mr. S. G. Bucknall.
WHITEHAVEN....	Messrs. Callender & Dixon.
WINDERMERE....	Mr. J. Garnett.
WORCESTER.....	Mr. J. R. Mister.
WOLSINGHAM	Mr. J. Chapman, Postmaster, &c
YORK	Mr. J. Glaisby. Mr. J. Sampson.

SCOTLAND

EDINBUBGH	Messrs. Johnston, 4, St. Andrew Square. Messrs. Black, North Bridge. Mr. T. C Jack, Princes Street
AYR	Mr. John Dick.
ABERDEEN	Messrs. Keith & Gibb.
AIRDRIE, Lanarksh	Mr. Thomas Forsyth.
ANNAN	Mr. William Cuthbertson.
BATHGATE	Mr. J. Johnston
BERWICK-UPON-TWEED	Mr. A. Henderson.
CUPAR.....	Mr. S. Robinson.
DUMFRIES	Mr. Sinclair.

DUNFERMLINE ..	Messrs. Miller & Son.
DUNSE.....	Mr. George Johnston.
DUNDEE	Mr. C. D. Chalmers.
DUMBARTON	Mr. J. Irving.
FORFAR	Mr. W. Shepperd.
GLASGOW	Messrs. J. Smith & Son. Messrs. J. Lumsden & Son.
HADDINGTON	Mr. J. Millen.
HAWICK	Mr. William Syme.
JEDBURGH	Messrs. A. & W. Easton.
KIRKCALDY.....	Mr. J. J. Wilson.
KIRKCUDBRIGHT..	Mr. J. Nicholson.
KINROSS	
KELSO	Mr. J. H. Rutherford.
LINLITHGOW	Mr. A. Waldie.
MONTROSE	Mr. Geo. Walker, High Street
MOFFAT	Mr. William Muir.
NEWTON STEWART	Miss A. Watson.
PEEBLES	Mr. R. Stirling.
PAISLEY	Mr. William McIntyre.
PERTH.....	Mrs. M Paton Messrs. MacDonald & MacCallum, 30, George Street.
SELKIRK	Mr. G. Lewis.
STIRLING.....	Mr. Robert S. Shearer.
WISHAW, Lanarkshire.....	Mr. W. Campbell.

IRELAND

DUBLIN	Messrs. Hodges & Smith, Grafton Street. Messrs. Brassington & Gale, 6, Bachelor's Walk. Dr. J. J. Whitty, C.E.; and at London. Messrs. Thom & Son, 87 & 88, Abbey Street.
ARMAGH	Mr. John McWatters.
ATHLONE.....	Mr. James Martin.
BELFAST	Mr. James Magill.
CORK	Mr. Francis Guy.
CARLOW	Mr. Thomas Edwards.
CAVAN.....	Mr. John Fegan.
CLONMELL	Mr. James O'Neill.
DROGHEDA	Mr. Michael Daly.
ENNISKILLEN	Mr. William Trimble.
GALWAY	Mr. Thomas Croker.
KILKENNY	Mr. William Nicholson.
LONDONDERRY ..	Mr. Hempton.
MALLOW	Mr. Joseph Johns.
MULLINGAR	Mr. Sampson Wallis.
NEWRY	Mr. Robert Greer.
OMAGH	Mr. John Nelis.
WATERFORD	Mr. Thomas S. Harvey.
WEXFORD	Mr. F. S. Davis.

ORDNANCE SURVEY OF SCOTLAND.

BOOK OF REFERENCE TO THE PLAN

OF THE

PARISH OF ALFORD,

IN THE

COUNTY OF ABERDEEN,

CONTAINING 9150·026 ACRES.

COLONEL SIR HENRY JAMES, R.E., F.R.S., M.R.I.A., F.G.S., &c.

SUPERINTENDENT OF THE SURVEY.

LONDON:

PRINTED BY GEORGE E. EYRE AND WILLIAM SPOTTISWOODE,

PRINTERS TO THE QUEEN'S MOST EXCELLENT MAJESTY.

FOR HER MAJESTY'S STATIONERY OFFICE.

1866.

Price Two Shillings.

[7142—50—12/66.]

the
ely
to

ch

.

in

1.

on-
ble
the

les

N

T

T

nt

F.
C.
W.
ef.
S.

the

ORDNANCE SURVEY OF SCOTLAND

PARISH OF ALFORD

ABERDEENSHIRE

INDEX TO THE SHEETS

Published on the Scale of $\frac{1}{2500}$ or 25·344 Inches to a Mile

EXPLANATORY REMARKS.

The scale of the Parish Plans is the 1-2500th of the actual length on the ground, and is equal to 25·344 inches to a mile, which is very approximately equal to one square inch to one acre, the square of 1·0018 inch being equal to one acre.

The length of each sheet is $1\frac{1}{2}$ miles, and the width 1 mile, the area of each sheet is therefore 960 acres.

Each enclosure has a reference number to the area which is given in this Book.

The Braces ($\int$) on the plans are to indicate that the spaces so braced are included under the same reference number.

The Altitudes in feet above the Mean Level of the Sea are written thus—31·4.

The Scale of the Plans of the County is 6 inches to a mile, and each sheet contains the same area as 16 sheets of the Parish Plans. There is therefore a double reference number to each sheet, as VI. 9., the Roman Numerals referring to the County Plans, the Arabic Figures to the Parish Plans.

The following are the characters employed on the Ordnance Plans on the Scales of 1–2500, and 6 inches to a mile :—

County Names	C	Hundreds or Wards	W
Parishes	P	Townships	T
Extra Parochial	E	Division of Townships	T

Antiquities ROMAN / Druidical or Saxon / Norman or Subsequent

The descriptions of the boundaries are shown by the following initials :—

Centre of Stream	*C.S.*	Centre of Fence	*C.F.*
Centre of Road	*C.R.*	Top of Cop	*T.C.*
Side of Stream or Drain	*S.S.* or *S.D.*	Centre of Wall	*C.W.*
Root of Hedge	*R.H.*	Defaced	*Def.*
Face of Wall	*F.W.*	Track of Stream	*T.S.*

Undefined ..... *Und.*

Where a change occurs in the boundaries, the symbol [o—o] is used to show the part at which the change takes place.

N.B.—To convert Decimal Fractions of an Acre into Roods and Perches, multiply the decimal first by 4 and then by 40, preserving the same number of decimals in the product.

Examples—

	Acres.		Acres.
	633·357		527·013
	4		4
	1·428		·052
	40		40
A. R. P.		A. R. P.	
633 1 17	17·120	527 0 2	2·080

TABLE

FOR CONVERTING DECIMAL PARTS OF AN ACRE INTO ROODS AND PERCHES.

Perch.	0 Rood.	1 Rood.	2 Roods.	3 Roods.	Perch.	0Rood.	1 Rood.	2 Roods.	3 Roods.
0	·000	·250	·500	·750	21	·131	·381	·631	·881
1	·006	·256	·506	·756	22	.137	·387	·637	·887
2	·012	·262	·512	·762	23	·144	·394	·644	·894
3	·019	·269	·519	·769	24	·150	·400	·650	·900
4	·025	·275	·525	·775	25	·156	·406	·656	·906
5	·031	·281	·531	·781	26	·162	·412	·662	·912
6	·037	·287	·537	·787	27	·169	·419	·669	·919
7	·044	·294	·544	·794	28	·175	·425	·675	·925
8	·050	·300	·550	·800	29	·181	·431	·681	·931
9	·056	·306	·556	·806	30	·187	·437	·687	·937
10	·062	·312	·562	·812	31	·194	·444	·694	·944
11	·069	·319	·569	·819	32	·200	·450	·700	·950
12	·075	·325	·575	·825	33	·206	·456	·706	·956
13	·081	·331	·581	.831	34	·212	·462	·712	·962
14	·087	·337	·587	·837	35	·219	·469	·719	·969
15	·094	·344	·594	·844	36	·225	·475	·725	·975
16	·100	·350	·600	·850	37	·231	·481	·731	·981
17	·106	·356	·606	·856	38	·237	·487	·737	·987
18	·112	·362	·612	·862	39	·244	·494	·744	·994
19	.119	·369	·619	·869	40	·250	·500	·750	1·000
20	·125	·375	·625	·875					

PARISH OF ALFORD,

IN THE

COUNTY OF ABERDEEN

No. on Plan.	Area in Acres.	Remarks.	No. on Plan.	Area in Acres.	Remarks.
1	14·706	Arable, road, and streams.	32	6·372	Arable.
			33	4·593	Arable.
2	·433	Houses, yard, garden, &c.	34	5·610	Arable.
			35	7·034	Arable.
3	2·611	Arable.	36	4·321	Arable.
4	2·484	Arable.	37	·855	Rough pasture.
5	·144	Rough pasture, and road.	38	1·003	Wood.
			39	7·062	Arable.
6	104·777	Wood and road.	40	·796	Wood.
7	18·785	Heathy pasture.	41	1·063	Wood.
8	3·738	Heathy pasture.	42	5·108	Arable.
9	17·223	Heathy pasture and road.	43	11·069	Arable.
			44	11·453	Arable.
10	9·461	Arable and road.	45	9·343	Arable.
11	·177	Pond.	46	10·893	Arable, road, &c.
12	25·444	Arable, rough pasture, &c.	47	10·514	Arable and stream.
			48	3·909	Arable, road, and stream.
13	62·804	Heathy pasture.			
14	188·843	Heathy pasture and roads.	49	·139	House, garden, &c.
			50	16·625	Arable.
15	34·788	Heathy pasture, roads, &c.	51	8·599	Arable, road, and stream.
16	25·011	Arable.	52	12·454	Arable, road, and stream.
17	·712	Heathy pasture.			
18	16·560	Arable and rough pasture.	53	5·921	Arable and road.
			54	·131	Pond.
19	16·115	Arable, road, &c.	55	7·471	Arable and stream.
20	16·934	Arable, road, &c.	56	3·645	Arable.
21	10·930	Arable and road.	57	·704	Arable, &c.
22	3·582	Wood, rough pasture, &c.	58	1·256	Houses, yard, gardens, &c.
23	5·883	Arable and rough pasture.	59	5·219	Arable.
			60	9·938	Arable and rough pasture.
24	9·160	Arable.			
25	1·175	Houses, garden, and yard.	61	8·593	Arable and rough pasture.
26	2·187	Rough pasture.	62	12·224	Arable and rough pasture.
27	2·473	Arable.			
28	5·148	Rough pasture and roads.	63	12·502	Arable.
			64	·411	Wood, &c.
29	18·644	Wood, rough pasture, and road.	65	7·260	Arable and stream.
			66	3·835	Public road.
30	5·432	Arable.	67	9·562	Arable.
31	7·275	Arable and rough pasture.	68	1·268	Houses, gardens, and yards.

No. on Plan.	Area in Acres.	Remarks.	No. on Plan.	Area in Acres.	Remarks.
69	17·570	Arable.	115	·634	Wood and rough pasture.
70	17·173	Arable.			
71	8·919	Arable.	116	14·013	Arable.
72	14·251	Arable.	117	4·444	Arable.
73	4·335	Arable.	118	1·137	Arable and stream.
74	6·921	Arable.	119	1·726	Arable.
75	10·874	Arable.	120	·439	Arable, house, and garden.
76	4·909	Arable.			
77	3·873	Arable.	121	·533	Road.
78	4·196	Wood and stream.	122	1·136	Rough pasture and stream.
79	5·963	Wood, roads, &c.			
80	·189	Pond.	123	1·863	Arable, stream, &c.
81	1·231	Arable.	124	1·099	Houses, gardens, and yards.
82	29·074	Arable.			
83	·593	Wood, &c.	125	43·180	Arable and stream.
84	1·014	Arable.	126	6·641	Rough pasture, road, &c.
85	1·109	Arable.			
86	15·133	Arable.	127	2·986	Rough pasture.
87	·664	Arable.	128	4·925	Arable.
88	12·829	Arable.	129	2·077	Rough pasture and road.
89	1·881	Wood, &c.			
90	17·202	Arable, rough pasture, &c.	130	22·001	Arable.
			131	·269	Wood.
91	·391	Wood.	132	·500	Houses, yard, &c.
92	16·125	Arable and trees.	133	·588	Church & graveyard.
93	1·085	Wood and stream.	134	·454	Garden, &c.
94	·193	Wood.	135	·637	House, garden, and yard.
95	1·855	Garden.			
96	·525	Wood.	136	1·571	Arable and rough pasture.
97	·116	Wood.			
98	·370	Houses and yard.	137	·099	Wood.
99	4·450	Arable and roads.	138	·785	Public road, waste, &c.
100	·763	Wood.			
101	3·271	Arable.	139	2·670	Arable and road.
102	5·028	Wood and road.	140	·485	Wood, &c.
103	11·378	Arable.	141	17·317	Arable.
104	2·175	Arable, houses, and yards.	142	·478	House, garden, and yard.
105	·521	Arable.	143	·103	House, garden, and yard.
106	·175	Wood.			
107	·898	Arable, wood, and road.	144	12·189	Arable.
			145	11·181	Arable.
108	6·325	Arable.	146	11·959	Arable.
109	·167	Houses, garden, and yard.	147	16·649	Arable and road.
			148	10·157	Arable.
110	·200	Wood.	149	1·633	Wood.
111	·120	House and garden.	150	3·418	Wood.
112	1·066	Wood and rough pasture.	151	12·625	Arable.
			152	2·005	Arable.
113	.162	House, garden, and yard.	153	36·637	River Don (part of).
			154	·133	Wood.
114	·895	Road.	155	13·462	Arable, streams, &c.

No. on Plan.	Area in Acres.	Remarks.
156	·796	Houses, yards, gardens, &c.
157	8·613	Arable and rough pasture.
158	15·107	Arable and rough pasture.
159	·181	Houses, garden, and yard.
160	1·147	Rough pasture, road, &c.
161	·932	Arable, road, &c.
162	·201	Houses, garden, &c.
163	2·402	Arable.
164	·748	Turnpike road.
165	·213	House, garden, & yard.
166	6·370	Arable and rough pasture.
167	·102	House, garden, & yard.
168	·122	Rough pasture.
169	3·356	Arable and furze.
170	1·299	Furze.
171	5·479	Arable and stream.
172	1·945	Wood and road.
173	11·488	Arable.
174	11·316	Arable.
175	·660	Houses, gardens, and rough pasture.
176	11·443	Arable.
177	9·635	Arable.
178	13·626	Wood, quarry, &c.
179	1·699	Road.
180	13·696	Arable.
181	11·774	Arable.
182	·682	Wood.
183	·083	Arable, &c.
184	1·258	Houses, gardens, and yards.
185	1·532	Arable, &c.
186	15·732	Arable.
187	·151	Arable.
188	13·391	Arable.
189	1·615	Houses, yards, garden, &c.
190	12·669	Arable.
191	1·743	Houses, gardens, and yards.
192	19·160	Arable and road.
193	8·487	Arable.
194	1·833	Wood.
195	5·312	Arable.
196	·287	House, gardens, and yard.
197	·258	Houses, garden, and yard.
198	·122	House, garden, and yard.
199	9·603	Arable.
200	21·041	Arable.
201	1·633	Public road.
202	·119	Wood.
203	4·640	Arable.
204	7·231	Arable.
205	13·653	Arable.
206	2·638	Statute labor road.
207	2·528	Arable.
208	·108	House, garden, and yard.
209	2·173	Arable.
210	·134	Road.
211	3·252	Arable.
212	·585	Houses, yard, garden, &c.
213	3·485	Arable.
214	21·905	Wood and road.
215	1·296	Houses, gardens, and yards.
216	2·395	Arable.
217	·211	House, garden, and yard.
218	4·603	Arable.
219	13·551	Arable.
220	15·016	Arable.
221	3·058	Statute labor road.
222	36·553	Arable.
223	21·484	Arable and stream.
224	1·775	Arable and stream.
225	10·025	Arable.
226	·084	Pond.
227	1·120	Houses, gardens, and yards.
228	·264	House, gardens, and yard.
229	·232	Road.
230	·185	Public road.
231	2·480	Arable.
232	·562	Houses, gardens, and yards.
233	·089	House, garden, and yard.
234	·363	Arable.
235	·325	House, garden, and yard.
236	·223	House, gardens, and yard.

No. on Plan.	Area in Acres.	Remarks.	No. on Plan.	Area in Acres.	Remarks.
237	6·849	Arable.	278	·068	House, garden, and yard.
238	·313	Houses, garden, and yard.	279	6·879	Arable.
239	·471	Houses, garden, and yard.	280	5·883	Arable and stream.
240	9·155	Arable.	281	3·384	Arable and stream.
241	·751	Private road.	282	3·475	Houses, yards, gardens, &c.
242	·252	House and garden.	283	·130	Wood.
243	10·938	Arable.	284	·047	Public road.
244	82·694	Wood, road, and stream.	285	1·150	Houses, garden, and yard.
245	8·321	Rough pasture.	286	2·761	Arable.
246	9·366	Arable.	287	·220	Pond.
247	·180	Houses, garden, and yard.	288	1·199	Arable, rough pasture, &c.
248	·306	Houses, garden, and yard.	289	·965	Houses, gardens, and yard.
249	·513	House, yard, garden, &c.	290	3·169	Arable, &c.
250	·622	Wood.	291	·499	Arable and houses.
251	47·017	Arable.	292	·868	Yard and sheds.
252	·167	House, garden, and yard.	293	·654	Houses, gardens, and yard.
253	1·589	Wood and road.	294	1·493	Wood and stream.
254	13·171	Arable.	295	1·389	Arable and stream.
255	6·782	Arable.	296	14·627	Arable.
256	·699	Arable and roads.	297	6·356	Arable.
257	3·731	Arable.	298	1·934	Arable.
258	3·088	Arable and stream.	299	1·119	Arable and stream.
259	·908	Houses, garden, and yards.	300	2·842	Arable.
260	1·766	Arable, houses, &c.	301	24·004	Arable and stream.
261	22·913	Wood, roads, &c.	302	21·309	Arable and stream.
262	2·630	Garden, &c.	303	1·012	Arable and streams.
263	·482	Arable and house.	304	·166	House, garden, and yard.
264	4·146	Wood, roads, &c.	305	16·980	Public road.
265	44·626	Arable, trees, roads, &c.	306	·673	Wood.
266	·126	Pond.	307	·203	House, garden, and yard.
267	12·470	Wood.	308	1·036	Rough pasture.
268	9·384	Wood.	302	1·432	Wood.
269	2·633	Statute labor road.	310	26·117	Arable.
270	·579	Houses, gardens, and yard.	311	31·492	Arable.
271	1·135	Wood.	311	·292	House, garden, and yard.
272	6·946	Arable.	313	1·872	Wood.
273	32·200	Arable.	314	18·389	Arable.
274	7·565	Arable.	315	9·018	Arable.
275	·127	House and garden.	316	17·696	Arable.
276	·170	House, garden, and yard.	317	13·647	Arable.
277	5·088	Arable.	318	15·899	Arable.
			319	84·035	Woods, roads, and streams.

No. on Plan.	Area in Acres.	Remarks.	No. on Plan.	Area in Acres.	Remarks.
320	7·499	Arable.	366	·244	Houses, gardens, and yard.
321	1·188	Wood and stream.	367	23·640	Arable.
322	·178	Pond.	368	7·988	Wood and stream.
323	·161	Wood, &c.	369	22·443	Arable and stream.
324	1·516	Houses, yards, &c.	370	·394	House, garden, and yard.
325	11·947	Arable and road.	371	21·686	Wood.
326	12·833	Arable and stream.	372	·425	House, garden, and yard.
327	13·170	Arable.	373	16·054	Arable.
328	12·757	Arable and stream.	374	2·141	Road and rough pasture.
329	8·898	Arable.	375	1·984	Houses, yards, gardens, &c.
330	2·817	Arable and road.	376	1·262	Arable.
331	1·434	Arable.	377	16·359	Arable.
332	8·173	Arable.	378	12·289	Arable and stream.
333	13·953	Arable and stream.	379	11·972	Arable.
334	8·775	Arable and stream.	380	11·281	Arable and streams.
335	·425	Pond.	381	·997	Arable.
336	8·483	Arable and stream.	382	5·895	Arable.
337	4·994	Rough pasture.	383	26·813	Arable.
338	1·169	Arable and stream.	384	2·351	Houses, yard, garden, &c.
339	1·613	Arable.	385	·107	Pond.
340	16·621	Arable.	386	10·924	Arable and road.
341	9·335	Arable.	387	11·996	Arable and road.
342	11·379	Arable.	388	1·003	Road.
343	7·671	Arable.	389	9·266	Arable and rough pasture.
344	1·623	Houses, yards, gardens, &c.	390	5·399	Arable, &c.
345	13·963	Arable.	391	4·245	Arable, &c.
346	10·569	Alford Valley Railway.	392	3·123	Arable, &c.
347	1·412	Wood.	393	2·029	Heathy pasture and stream.
348	1·036	Wood.	394	5·656	Heathy pasture, stream, &c.
349	·235	Houses, garden, and yard.	395	1·312	Arable, &c.
350	6·778	Arable.	396	3·981	Statute labor road.
351	·283	House, garden, and yard.	397	5·561	Arable and rough pasture.
352	25·405	Arable.	398	9·831	Heathy pasture.
353	40·099	Arable.	399	2·455	Arable.
354	2·650	Wood.	400	8·109	Arable and heathy pasture.
355	·228	House, garden, and yard.	401	6·506	Wood.
356	1·375	Arable.	402	112·461	Wood.
357	2·940	Arable.	403	1·104	Houses, gardens, and yards.
358	·147	House, garden, & yard.	404	·209	House, garden, and yard.
359	·287	Wood.			
360	·121	Wood.			
361	5·395	Arable and streams.			
362	5·393	Arable, road, &c.			
363	7·328	Wood.			
364	·094	House and garden.			
365	·171	Houses, gardens, and yards.			

No. on Plan.	Area in Acres.	Remarks.	No. on Plan.	Area in Acres.	Remarks.
405	4·272	Arable.	447	29·845	Arable, &c.
406	2·850	Statute labor road.	448	28·632	Arable, &c.
407	10·722	Arable.	449	29·077	Arable, &c.
408	7·660	Arable.	450	·657	Houses, garden, and yard.
409	20·493	Arable.			
410	1·248	Houses, yard, garden, &c.	451	5·672	Arable.
			452	·802	Rough pasture and stream.
411	7·490	Arable.			
412	9·901	Arable.	453	1·549	Arable, stream, &c.
413	13·231	Arable, &c.	454	7·232	Arable.
414	7·335	Arable, &c.	455	15·487	Wood.
415	9·056	Arable, &c.	456	3·081	Wood.
416	12·483	Arable, road, and streams.	457	4·844	Wood.
			458	9·902	Arable and stream.
417	15·217	Arable and road.	459	9·623	Arable and road.
418	13·968	Arable, road, &c.	460	6·786	Arable and road.
419	·513	Road.	461	1·597	Houses, yard, garden, &c.
420	3·725	Arable, &c.			
421	·561	Houses, garden, and yards.	462	8·502	Arable, road, and streams.
422	13·211	Arable and road.	463	·354	Wood.
423	1·499	Rough pasture and stream.	464	4·138	Arable, road, and stream.
424	4·014	Arable.	465	1·154	Wood and stream.
425	1·849	Arable and stream.	466	6·993	Arable.
426	2·630	Arable and stream.	467	5·388	Public road.
427	·622	Arable and stream.	468	·261	Wood.
428	·401	Houses, gardens, and yard.	469	11·999	Arable.
			470	9·670	Arable.
429	1·497	Heathy pasture.	471	9·863	Arable.
430	19·283	Arable and roads.	472	14·823	Arable.
431	1·153	Pond.	473	8·891	Arable.
432	2·664	Rough pasture, &c.	474	12·052	Arable.
433	·177	Arable, &c.	475	3·938	Arable.
434	1·284	Arable.	476	4·309	Arable, road, &c.
435	9·971	Arable and road.	477	7·764	Rough pasture and streams.
436	·243	House, garden, and yard.			
			478	24·514	Arable and stream.
437	2·436	Arable and rough pasture.	479	1·355	Road.
			480	17·783	Arable.
438	4·017	Arable.	481	22·677	Arable.
439	1259·386	Heathy pasture, roads, and streams.	482	19·296	Wood, stream, &c.
			483	9·623	Arable and road.
440	42·918	Arable.	484	8·773	Arable, road, and pond.
441	30·743	Arable and rough pasture.			
			485	·770	Houses and yard.
442	29·521	Arable, &c.	486	1·555	Arable and road.
443	30·909	Arable and road.	487	·903	House, yard, garden, &c.
444	·812	Houses, garden, and yard.			
			488	13·031	Arable.
445	31·152	Arable, pond, &c.	489	10·526	Arable and road.
446	8·667	Wood.	490	11·210	Arable.

No. on Plan.	Area in Acres.	Remarks.
491	15·192	Arable.
492	·073	House, garden, and yard.
493	·751	Houses, garden, and yard.
494	8·482	Arable.
495	12·671	Arable.
496	20·797	Arable.
497	1·049	Houses, gardens, and yards.
498	19·609	Arable.
499	11·325	Arable.
500	·122	House, garden, and yard.
501	8·126	Arable.
502	·466	House, garden, and yard.
503	7·697	Arable.
504	·236	House, gardens, and yard.
505	·684	Houses, garden, and yards.
506	·834	Arable.
507	·140	Houses and gardens.
508	1·306	Arable.
509	·054	House and garden.
510	3·282	Arable.
511	1·495	Houses, yard, garden, &c.
512	·103	Pond.
513	7·539	Arable.
514	12·676	Arable.
515	17·084	Arable.
516	13·330	Arable, rough pasture, and streams.
517	17·999	Arable.
518	·749	Rough pasture and stream.
519	1·405	Private road.
520	1·009	Wood and stream.
521	14·027	Arable.
522	·764	Rough pasture and stream.
523	·567	Road.
524	1·124	Wood.
525	3·548	Arable.
526	13·790	Arable.
527	19·371	Arable and road.
528	13·192	Arable, &c.
529	13·146	Arable and road.
530	25·770	Arable.
531	20·619	Arable and roads.
532	·555	House, yard, garden, &c.
533	21·013	Arable.
534	1·299	Rough pasture, road, &c.
535	1·016	Arable.
536	·259	Pond.
537	1·737	Houses, yards, &c.
538	15·773	Arable and stream.
539	·328	Houses, gardens, and yard.
540	9·658	Arable.
541	5·610	Arable and road.
542	2·535	Rough pasture, &c.
543	3·848	Arable.
544	·600	Houses, gardens, and yard.
545	6·396	Arable.
546	1·118	Rough pasture.
547	7·456	Arable.
548	9·088	Public road.
549	·720	House, garden, and yard.
550	6·963	Leochel Burn.
551	14·250	Arable, rough pasture, &c.
552	29·519	Arable and rough pasture.
553	3·887	Arable and stream.
554	2·340	Arable and rough pasture.
555	·193	Wood.
556	1·445	Houses, gardens, and yards.
557	16·095	Arable.
558	·412	House and yard.
559	·434	Houses, garden, and yard.
560	22·833	Arable.
561	1·708	Arable.
562	8·392	Wood.
563	24·379	Arable and rough pasture.
564	2·584	Houses, yards, gardens, &c.
565	·124	Pond.
566	·687	Arable and house.
567	1·053	Rough pasture and road.
568	·120	Pond.
569	23·916	Arable, rough pasture, &c.

No. on Plan.	Area in Acres.	Remarks.	No. on Plan.	Area in Acres.	Remarks.
570	2·884	Arable and road.	616	·445	Wood, arable, &c.
571	4·271	Arable.	617	·367	Wood.
572	3·634	Rough pasture and road.	618	·427	Wood.
			619	·765	Road.
573	92·652	Wood, roads, and stream.	620	·991	Wood.
			621	5·218	Arable and wood.
574	13·992	Arable and road.	622	·275	Arable.
575	13·260	Arable and road.	623	·196	Arable.
576	14·955	Arable and road.	623a	·125	Wood.
577	16·633	Arable.	624	10·488	Arable.
578	·573	Wood.	625	1·408	Wood.
579	·632	Arable, &e.	626	9·938	Arable and road.
580	13·318	Arable.	627	10·601	Arable.
581	3·709	Statute labor road.	628	·249	House, garden, and yard.
582	·275	House, yard, &e.			
583	8·336	Arable.	629	5·421	Wood.
584	13·203	Arable.	630	·484	Houses, gardens, and yard.
585	7·335	Wood.			
586	20·147	Arable.	631	·207	House, garden, and yard.
587	9·189	Arable.			
588	14·354	Arable.	632	12·886	Arable.
589	13·975	Arable.	633	2·561	Wood.
590	·214	House, garden, and yard.	634	1·479	Road.
			635	9·120	Wood and road.
591	10·353	Arable.	636	42·179	Arable and stream.
592	12·166	Arable and stream.	637	44·913	Arable and road.
593	11·373	Arable.	638	·222	House, garden, and yard.
594	·179	House, garden, and yard.	639	12·254	Arable.
595	·500	Arable.	640	3·606	Arable.
596	7·840	Arable.	641	·188	House, garden, and yard.
597	9·517	Arable.			
598	7·849	Arable.	642	·111	Wood.
599	9·629	Arable.	643	3·583	Statute labor road.
600	18·538	Arable.	644	10·745	Arable, stream, &e.
601	2·505	Wood and road.	645	9·167	Arable and road.
602	1·138	Arable.	646	16·342	Arable and road.
603	·932	House, yard, garden, &c.	647	10·987	Arable and road.
			648	2·154	Arable, road, and stream.
604	·803	Wood and road.			
605	8·987	Arable.	649	·146	Pond.
606	2·947	Publie road.	650	1·256	Houses, gardens, and yards.
607	8·663	Arable and road.			
608	2·506	Arable.	651	5·238	Arable.
609	17·488	Heathy pasture.	652	2·489	Arable.
610	10·613	Arable.	653	·829	Road.
611	11·376	Arable.	654	7·658	Arable.
612	4·434	Arable.	655	9·313	Arable.
613	·101	Pond.	656	17·935	Arable.
614	·227	Wood.	657	8·738	Arable.
615	1·875	Houses, gardens, and yards.	658	·116	Garden.

No. on Plan.	Area in Acres.	Remarks.
659	9·692	Statute labor road.
660	1·072	Houses, garden, and yards.
661	18·194	Arable and rough pasture.
662	9·742	Arable and stream.
663	12·574	Arable.
664	5·471	Arable.
665	4·411	Arable.
666	8·421	Arable, road, and stream.
667	7·806	Arable and stream.
668	8·247	Arable and stream.
669	17·513	Arable and stream.
670	15·283	Arable and road.
671	13·452	Arable and roads.
672	14·346	Arable, streams, &c.
673	·148	Pond.
674	·488	Arable and houses.
675	3·186	Rough pasture, road, &c.
676	4·379	Arable.
677	17·367	Arable.
678	1·747	Rough pasture and stream.
679	7·580	Arable.
680	7·969	Arable.
681	·588	Road.
682	1·030	Houses, garden, and yards.
683	12·468	Arable and stream.
684	1·214	Arable.
685	21·078	Arable.
686	17·989	Arable and road.
687	1·209	Houses, garden, and yards.
688	·279	Quarry.
689	·348	Road.
690	13·768	Arable and stream.
691	·364	Arable, garden, &c.
692	·076	House and yard.
693	·332	House, garden, and yard.
694	9·648	Arable and streams.
695	8·328	Arable and stream.
696	7·464	Arable and stream.
697	·760	Wood.
698	15·300	Arable.
699	10·491	Arable, road, &c.
700	8·102	Arable.
701	8·430	Arable.
702	11·549	Arable.
703	·894	Houses, garden, and yards.
704	28·988	Arable and roads.
705	7·641	Arable.
706	22·526	Arable.
707	13·386	Arable.
708	2·421	Houses, yards, garden, &c.
709	14·125	Arable.
710	17·262	Arable.
711	18·310	Arable.
712	15·935	Arable.
713	5·588	Statute labor road.
714	10·279	Arable.
715	11·035	Arable and stream.
716	9·326	Arable.
717	4·002	Arable and road.
718	·306	Houses, garden, and yard.
719	·658	Arable.
720	11·438	Arable.
721	·311	Rough pasture.
722	4·356	Arable.
723	3·275	Arable.
724	4·038	Arable.
725	5·095	Arable and stream.
726	12·327	Arable.
727	21·016	Arable.
728	40·086	Rough pasture, moss, &c.
729	1·330	Wood.
730	9·729	Arable.
731	2·795	Statute labor road.
732	12·228	Arable.
733	12·116	Arable and stream.
734	12·840	Arable.
735	·654	Houses, gardens, and yards.
736	·243	Pond, &c.
737	·910	Houses, yards, &c.
738	9·049	Arable.
739	·252	Road.
740	7·422	Arable.
741	·203	House, gardens, and yard.
742	·243	House, garden, and yard.
743	8·225	Arable.
744	31·201	Rough pasture.
745	1·835	Arable.
746	7·719	Arable.
747	8·565	Arable.

No. on Plan.	Area in Acres.	Remarks.
748	11·933	Arable.
749	12·873	Arable.
750	11·392	Arable.
751	9·299	Arable.
752	1·954	Houses, yards, gardens, &c.
752a	·303	Pond.
753	10·318	Arable.
754	·178	House, gardens, and yard.
755	·227	Mill dam.
756	1·155	Houses, yards, &c.
757	1·979	Public road.
758	·910	Houses, yards, gardens, &c.
759	1·438	Arable and houses.
760	24·157	Arable.
761	3·157	Rough pasture and stream.
762	11·622	Arable.
763	11·755	Arable.
764	·748	Road.
765	13·844	Arable.
766	12·775	Arable.
767	6·140	Rough pasture and stream.
768	1·657	Rough pasture.
769	4·522	Arable and road.
770	6·682	Arable and road.
771	7·891	Arable and road.
772	16·204	Arable.
773	17·012	Arable.
774	15·774	Arable.
775	14·828	Arable and rough pasture.
776	8·039	Arable.
777	5·638	Arable.
778	3·551	Rough pasture.
779	13·449	Arable.
780	15·851	Arable and road.
781	13·038	Arable.
782	7·574	Arable.
783	7·169	Rough pasture.
784	12·941	Arable.
785	13·948	Arable.
786	24·892	Arable.
787	8·895	Arable.
788	10·869	Arable.
789	1·960	Arable.
790	3·676	Arable.
791	2·207	Rough pasture.
792	·479	Rough pasture.
793	·520	Road.
794	·727	Houses, garden, and yard.
795	11·184	Arable and road.
796	15·010	Arable and road.
797	10·923	Arable.
798	20·285	Arable.
799	·504	Arable and stream.
800	17·104	Arable and rough pasture.
801	11·102	Arable.
802	·295	Marsh.
803	11·498	Arable.
804	·686	Houses, garden, and yard.
805	13·003	Arable and road.
806	9·860	Arable.
807	2·070	Arable.
808	10·724	Arable, &c.
809	11·601	Arable, rough pasture, &c.
810	10·650	Arable and stream.
811	·512	Houses, garden, and yard.
812	6·633	Arable, road, & stream.
813	10·922	Arable and stream.
814	18·337	Arable.
815	22·330	Arable and road.
816	·251	Road.
817	11·872	Arable and roads.
818	1·377	Wood and road.
819	2·158	Wood.
820	25·108	Arable and stream.
821	3·173	Rough pasture.
822	17·504	Arable.
823	15·237	Arable and stream.
824	18·453	Arable, road, and stream.
825	·653	Arable, houses, and garden.
826	2·281	Arable.
827	1·063	Arable.
828	·507	Rough pasture.
829	5·089	Arable and road.
830	28·932	Arable and rough pasture.
831	3·666	Arable and rough pasture.
832	·444	Arable.
833	·309	Houses, garden, & yard.
834	13·195	Arable, rough pasture, and roads.

No. on Plan.	Area in Acres.	Remarks.
835	35·832	Wood and stream.
836	·333	Wood.
837	·075	House, garden, and yard.
838	4·412	Arable, road, &e.
839	9·629	Arable and road.
840	1·958	Wood, &e.
841	·253	Houses, garden, and yard.
842	·620	Wood and road.
843	·353	House, garden, & yard.
844	16·441	Arable and road.
845	·300	Wood.
846	2·889	Arable and rough pasture.
847	16·053	Arable and rough pasture.
848	3·404	Wood.
849	·768	Arable.
850	8·813	Arable and road.
851	1·733	Arable, &c.
852	·242	Wood.
853	2·214	Rough pasture and streams.
854	.673	Wood.
855	39·426	Arable and roads.
856	8·608	Wood.
857	16·721	Arable and road.
858	2·468	Houses, yards, garden, &e.
859	3·330	Rough pasture and roads.
860	23·707	Wood and roads.
861	15·197	Arable and roads.
862	11·755	Arable and roads.
863	·189	House, gardens, and yards.
864	1·253	Wood and road.
865	10·109	Wood, streams, &e.
866	1·168	Road.
867	9·953	Arable.
868	10·842	Arable.
869	12·130	Arable.
870	11·692	Arable aud road.
871	10·799	Arable and roads.
872	1·038	Houses, yards, gardens, &c.
873	10·402	Arable and road.
874	10·471	Arable.
875	16·395	Wood.
876	·676	Arable, house, and gardeu.
877	5·955	Arable and road.
878	2·723	Arable.
879	2·796	Arable.
880	26·404	Rough pasture.
881	9·815	Arable.
882	11·628	Arable and road.
883	11·951	Arable and roads.
884	11·719	Arable.
885	10·285	Arable.
886	18·786	Arable, roads, &e.
887	·349	Houses, garden, and yard.
888	4·869	Arable.
889	5·234	Arable.
890	4·203	Arable.
891	·561	Houses, gardens, and yards.
892	28·898	Wood.
893	19·506	Arable.
894	13·486	Arable.
895	4·685	Arable.
896	5·050	Arable.
897	6·268	Arable and rough pasture.
898	9·307	Arable and road.
899	12·930	Arable and road.
900	12·509	Arable.
901	4·108	Arable.
902	1·214	Road.
903	5·163	Arable.
904	8·635	Arable.
905	5·126	Arable.
906	3·486	Arable and road.
907	·128	House, garden, and yard.
908	25·782	Arable, &e.
909	·124	House, gardens, and yard.
910	·132	Houses, garden, and yard.
911	11·328	Arable.
912	1·274	Houses, yard, garden, &e.
913	9·125	Arable, road, &e.
914	5·421	Arable.
915	7·180	Arable.
916	12·068	Arable and rough pasture.
917	19·329	Arable.
918	29·703	Arable.
919	·186	Wood.
920	14·167	Arable and stream.

No. on Plan.	Area in Acres.	Remarks.
921	·301	Wood and rough pasture.
922	·218	Wood.
923	2·638	Houses, yards, garden, &c.
924	15·904	Arable.
925	2·737	Arable.
926	11·813	Arable.
927	11·049	Arable and roads.
928	15·282	Arable, &c.
929	6·640	Arable and roads.
930	1·219	Arable.
931	6·707	Arable and road.
932	7·051	Arable, road, &c.
933	10·347	Arable.
934	8·302	Arable.
935	·139	House, garden, and yard.
936	7·171	Arable.
937	65·078	Rough pasture and road.
938	5·441	Arable and rough pasture.
939	·889	Rough pasture.
940	8·017	Arable.
941	1·012	Wood.
942	22·845	Wood.
943	9·980	Arable.
944	46·529	Heathy pasture and road.
945	2·507	Arable.
946	·227	House, gardens, and yard.
947	1·100	Arable and rough pasture.
948	·199	House and yard.
949	11·105	Arable and rough pasture.
950	29·703	Wood, rough pasture, and roads.
951	·211	Houses, gardens, and yard.
952	6·510	Arable and road.
953	8·671	Arable.
954	3·353	Arable.
955	26·722	Arable.
956	6·443	Arable.
957	7·138	Arable.
958	1·039	Houses, yards, gardens, &c.
959	7·608	Arable.
960	7·225	Arable and road.
961	·220	Wood.
	9150·026	

RECAPITULATION.

9007·151	Land.
84·142	Public roads.
10·569	Railways.
48·164	Water.
9150·026	Total area of the Parish of Alford, in the County of Aberdeen.

INDEX TO PLACES

IN THE

PARISH OF ALFORD.

COUNTY OF ABERDEEN.

Name of Place.	No. of Sheet.		Descriptive Remarks.
	6-inch scale.	25·344-inch scale.	
Aberdeen Town and County Bank	LXII.	4	
Alford	"	"	A village.
Ardgathen	"	3	A hamlet.
Archballoch	"	8	A farmsteading.
Asloun	"	6	Two dwelling houses.
Asloun Castle	"	"	Remains.
Badens	"	10	A dwelling house.
Badyvin	LXIII.	1	A farmsteading.
Bandley	"	"	A farmsteading.
Balfluig Castle	LXII.	8	Ruins.
Bents	LXIII.	5	A farmsteading.
Borrowstone	LXII.	11	A farmsteading.
Brainley	"	8	A farmsteading.
Breda	"	3	A mansion.
Buckie	"	4	Two cottages.
Cairnballoch	"	12	A dwelling house.
Cairnfold	"	11	A dwelling house.
Catens	"	1	A farmsteading.
Cornerstonehouse	"	3	
Crobhlar	"	4	A cottage.
Croft of Bridgend	"	3	A dwelling house.
Croft of Leononwell	LXIII.	1	A dwelling house.
Croft of Mossend	"	"	A dwelling house.
Croft of Parkside	"	"	Two dwelling houses
Croft of Woodhead	"	"	A dwelling house.
Culfork	LXII.	6	A farmsteading.
Damend	LXIII.	1	A dwelling house.
Dikehead Cottages	LXII.	8	
Dorsell	"	7	A farmsteading.
Droichsbridge	"	11	Two cottars' houses.
Droichsburn	"	"	A dwelling house.
East Gallowhill	"	3	A farmsteading.
Elrick	LXIII.	1	A farmsteading.
Farmton	LXII.	8	A farmsteading.
Greystone	"	3	A farmsteading.
Haughton House	"	4	
Hillhead of Kingsford	"	11	A cottar's house.
Home Farm	"	3	

Name of Place.	No. of Sheet.		Descriptive Remarks.
	6-inch scale.	25·344-inch scale.	
Mains of Asloun - -	LXII.	6	A dwelling house.
Mains of Balfluig - -	LXIII.	5	A farmsteading.
Marchmyres - - -	LXII.	7	A croft steading.
Market Stance - -	"	4	
Meikle Endovie - -	LXIII.	5	A farmsteading.
Mid Mill - - -	LXII.	7	A clachan or hamlet.
Mill of Annfield - -	"	3	A farmsteading.
Mill of Bandley - -	LXIII.	1	A farmsteading.
Mores - - -	LXII.	12	A croft dwelling house.
Mossend - - -	LXIII.	1	Several dwelling houses.
Muir of Alford - -	LXII.	7	Several dwelling houses.
Nebatstone - - -	LXIII.	1	A farmsteading.
Nether Auchintoul - -	LXII.	2	A farmsteading.
Newton of Breda - -	"	7	A farmsteading.
Newton of Carnaveron -	"	16	A farmsteading.
North Nib - - -	"	11	A cottar's house.
North Strone - -	"	12	A cottage.
Oldtown of Carnaveron -	"	11	A farmsteading.
Parkhill - - -	"	4	A croft house.
Park of Bandley - -	LXIII.	1	A farmsteading.
Police Station - -	LXII.	4	
Railway Station - -	"	"	
Reekie - - -	"	6	A farmsteading.
Shannoch - - -	"	3	A farmsteading.
Site of the Battle of Alford -	"	4	
Smiddyhill - - -	"	"	A farmsteading.
South Strone - -	"	12	Three croft houses.
Stone Circle - - -	"	"	
Stone Circle - -	"	3	
Tibberchindy - -	"	6	A dwelling house.
Tillychetly - - -	"	12	A farmsteading.
Toll Croft - - -	"	3	A dwelling house.
Upper Auchintoul - -	"	2	A farmsteading.
Upper Haugh - -	"	4	Three dwelling houses.
Upper Mill - - -	"	7	A farmsteading.
Wellheads - - -	"	8	A farmsteading.
Wellhouse - -	"	7	A farmsteading.
Westgate - - -	"	3	Two farmsteadings.
Westside of Kingsford -	"	11	A farmsteading.
Woodend - - -	"	3	A number of houses.
Woodside of Breda - -	"	7	A row of dwelling houses.
Woodside Cottage - -	"	"	

LONDON:
Printed by George E. Eyre and William Spottiswoode,
Printers to the Queen's most Excellent Majesty.
For Her Majesty's Stationery Office.

15

PARISH OF AITHSTING,

IN THE

COUNTY OF ORKNEY AND SHETLAND
(SHETLAND).

Price One Shilling.

ORDNANCE SURVEY OF SCOTLAND

PARISH OF AITHSTING

ORKNEY & SHETLAND

(Shetland)

INDEX TO THE SHEETS

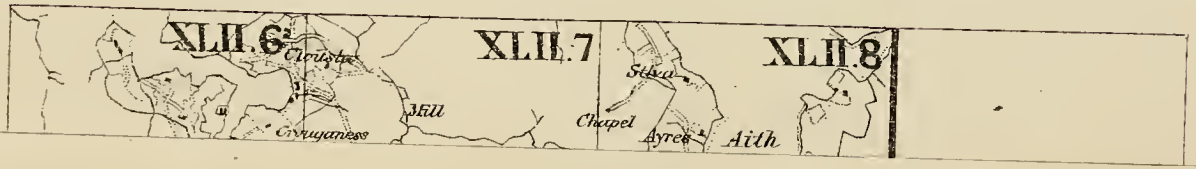

EXPLANATORY REMARKS

The Scale of the Parish Plans is the 1-2500th of the actual length on the ground, and is equal to 25·344 inches to a mile, or 3·157 chains to an inch, which is very approximately equal to one square inch to one acre, the square of 1·0018 inch being equal to one acre.

The length of each sheet is $1\frac{1}{2}$ miles, and the breadth 1 mile, the area of each sheet is therefore 960 acres.

Each enclosure has a reference number to the area which is given in this Book; in the case of towns and large villages encircled by a red band, one number and area only are given for the portion within the red band, unless they are contained in more than one parish, in which case a number is given for the portion included in each parish.

The Braces [⌉] on the plans are to indicate that the spaces so braced are included under the same reference number.

The Altitudes in feet above the Mean Level of the Sea are written thus —*31·4*.

The Scale of the County Plans is 6 inches to a mile, and each sheet contains 16 sheets of the Parish Plans. There is therefore a double reference number to each sheet of the Parish Plans, as VI. 9., the first number referring to the County Plans, the second number to the Parish Plans.

The dimensions of the sheets on the Six-inch scale being four miles by six miles, the area is twenty-four square miles, equal to 15,360 acres.

The following are the characters employed on the Ordnance Plans on the Scales of 1–2500, and 6 inches to a mile :—

County Names	C	Hundreds or Wards	H
Parishes, Ancient or Mother	P	Civil Parishes or Townships	T
Extra Parochial	E	Division of Townships	T

Municipal Wards ..... W

Antiquities ..... ROMAN / Druidical or Saxon / Norman or Subsequent

The descriptions of the boundaries are shown by the following initials :—

Centre of Stream	*C.S.*	Centre of Fence	*C.F.*
Centre of Road	*C.R.*	Top of Cop	*T.C.*
Side of Stream or Drain	*S.S.* or *S.D.*	Centre of Wall	*C.W.*
Root of Hedge	*R.H.*	Defaced	*Def.*
Face of Wall	*F.W.*	Track of Stream	*T.S.*

Undefined ..... *Und.*

Where a change occurs in the boundaries, the symbol [o—o] is used to show the part at which the change takes place.

N.B.—The areas are computed to the centre of fence, or other boundary of enclosure, except in the following cases :—

(1.) When the fence or other boundary is also the boundary of a Parish or other Civil Division, which does not follow the centre of the fence, the area is calculated to the Parish or other boundary, and not to the centre.

(2.) The fences, &c., bounding either side of a railway are included wholly within its area.

N.B.—To convert Decimal Fractions of an Acre into Roods and Perches, multiply the decimal first by 4 and then by 40, preserving the same number of decimals in the product.

Examples—

A.	R.	P.	Acres.		A.	R.	P.	Acres.
			633·357					527·013
			4					4
			1·428					·052
			40					40
633	1	17	17·120		527	0	2	2·080

TABLE

FOR CONVERTING DECIMAL PARTS OF AN ACRE INTO ROODS AND PERCHES.

Perch.	0 Rood.	1 Rood.	2 Roods.	3 Roods.	Perch.	0 Rood.	1 Rood.	2 Roods.	3 Roods.
0	·000	·250	·500	·750	21	·131	·381	·631	·881
1	·006	·256	·506	·756	22	.137	·387	·637	·887
2	·012	·262	·512	·762	23	·144	·394	·644	·894
3	·019	·269	·519	·769	24	·150	·400	·650	·900
4	·025	·275	·525	·775	25	·156	·406	·656	·906
5	·031	·281	·531	·781	26	·162	·412	·662	·912
6	·037	·287	·537	·787	27	·169	·419	·669	·919
7	·044	·294	·544	·794	28	·175	·425	·675	·925
8	·050	·300	·550	·800	29	·181	·431	·681	·931
9	·056	·306	·556	·806	30	·187	·437	·687	·937
10	·062	·312	·562	·812	31	·194	·444	·694	·944
11	·069	·319	·569	·819	32	·200	·450	·700	·950
12	·075	·325	·575	·825	33	·206	·456	·706	·956
13	·081	·331	·581	·831	34	·212	·462	·712	·962
14	·087	·337	·587	·837	35	·219	·469	·719	·969
15	·094	·344	·594	·844	36	·225	·475	·725	·975
16	·100	·350	·600	·850	37	·231	·481	·731	·981
17	·106	·356	·606	·856	38	·237	·487	·737	·987
18	·112	·362	·612	·862	39	·244	·494	·744	·994
19	·119	·369	·619	·869	40	·250	·500	·750	1·000
20	·125	·375	·625	·875					

PARISH OF AITHSTING,

IN THE

COUNTY OF ORKNEY AND SHETLAND—(Shetland).

No. of Sheet and Plan and No. on Plan.	Area in Acres.
Sheet XLII. 6 :—	
1	·333
2	3·267
3	10·207
4	·133
5	3·281
6	·191
7	·127
8	1·174
9	2·770
10	·079
11	9·978
12	·352
13	6·583
14	1·289
15	·178
16	2·819
17	22·565
17a	2·047
18	·345
19	·371
20	·367
21	1·064
22	·810
23	9·725
24	·213
25	3·024
26	·362
27	·089
28	·152
29	4·925
30	·656
31	·481
32	3·544
33	4·926
34	4·705
35	·499
36	2·134
37	·333
38	2·955
Sheet XLII. 6 :— (*cont*^{d}.)	
38a	·103
39	1·277
40	1·152
41	·144
42	·248
43	1·623
44	·240
45	2·201
46	·535
47	2·079
47a	·193
48	11·961
49	·258
50	·812
51	·831
52	4·064
53	1·896
54	20·180
55	·236
56	5·394
57	20·190
58	2·442
59	1·061
60	4·117
61	·379
62	15·129
63	·177
64	·194
65	8·408
66	·430
67	·092
68	1·763
69	1·705
70	·329
71	·567
72	14·627
73	1·285
74	5·302
75	·177
Sheet XLII. 6 :— (*cont*^{d}.)	
76	·436
77	9·403
78	·365
79	8·008
80	·111
81	·144
82	4·267
83	·699
84	1·779
85	1·753
86	·992
87	·112
88	·296
89	·264
90	8·721
91	1·283
92	·372
93	1·181
94	2·569
Sheet XLII. 7 :—	
95	29·468
96	19·052
97	1·769
98	·171
99	·463
100	2·396
101	·340
102	·330
103	1·452
104	·189
105	1·174
106	1·261
Sheet XLII. 8 :—	
107	·293
108	2·936
109	1·753
110	3·033

No. of Sheet and Plan and No. on Plan.	Area in Acres.
Sheet XLII. 8:—	
(*cont*d.) 111	·474
112	·513
113	·302
114	4·320
115	1·609
116	·320
117	·452
118	6·013
119	4·135
120	3·407
121	1·333
122	·314
123	5·797
124	2·779
125	1·960
126	·219
127	30·356
127a	1·910
128	·901
129	·140
130	·339
131	22·870
132	·486
133	2·636
134	2·900
135	·392
136	·264
137	·890
138	·889
139	69·099
140	3·211
141	1·804
142	4·526
143	·356
144	15·010
145	2·770
146	4·450
147	·459
148	1·660
149	·957
150	·834
151	4·307
152	·755
153	15·132
154	2·208
155	·372
156	1·756
157	2·413
158	3·871
159	1·439
160	·850

No. of Sheet and Plan and No. on Plan.	Area in Acres.
Sheet XLII. 8:—	
(*cont*d.) 161	20·552
162	·310
163	3·032
Sheet XLII. 12:—	
164	2·231
165	86·022
166	1·218
167	3·206
168	·323
169	1·304
170	1·304
171	·843
172	4·332
173	·466
174	14·056
175	2·108
176	·332
177	·701
178	·474
179	11·560
180	2·343
181	·291
182	2·234
183	12·842
184	·293
185	6·650
186	1·802
187	·649
188	3·553
189	8·539
190	1·397
191	2·959
192	2·241
193	5·551
194	·287
195	·171
196	·680
197	4·280
198	2·809
199	1·512
200	3·054
201	·331
202	16·262
203	2·200
204	·620
205	·509
206	·510
207	1·470
208	1·204
209	·166

No. of Sheet and Plan and No. on Plan.	Area in Acres.
Sheet XLII. 12:—	
(*cont*d.) 210	4·725
211	·110
212	·249
213	6·437
214	1·366
215	62·486
216	·318
217	·331
218	2·592
219	7·194
220	·270
221	3·642
222	·162
223	3·555
224	·862
225	3·419
226	·530
227	·451
228	3·039
229	1·536
230	·442
231	·226
232	8·229
233	10·342
234	1·696
235	3·377
236	3·684
237	·146
238	2·092
239	·341
240	20·302
241	·292
242	2·746
243	·977
244	·267
245	26·562
246	·484
247	2·736
Sheet XLII. 15:—	
248	1·587
249	14·196
250	·210
251	1·357
252	2·126
253	1·903
254	·303
255	·510
256	1·891
257	1·825
258	·238

No. of Sheet and Plan and No. on Plan.	Area in Acres.
Sheet XLII. 15:—	
(*contd.*) 259	29·835
260	·064
261	3·245
262	·116
263	1·845
264	·514
265	4·165
266	4·128
267	·121
268	3·224
269	·117
270	·300
271	4·835
272	348·226
273	·574
274	13·480
275	1·231
275a	·100
276	·432
277	27·639
278	·645
279	1·624
280	·091
281	·663
Sheet XLII. 16:—	
282	14·832
283	·771
284	1·429
285	2·676
286	25·688
287	·378
288	·168
289	12·837
290	·845
291	·425
292	·796
293	·660
294	3·272
295	1·171
296	·656
297	·528
298	·978
299	·415
300	19·269
301	1·259
302	2·066
303	·185
304	·555
305	2·625
306	2·433

No. of Sheet and Plan and No. on Plan.	Area in Acres.
Sheet XLII. 16:—	
(*contd.*) 307	1·368
308	·499
309	1·790
310	·419
311	·323
312	1·800
313	1·029
314	·607
315	·769
316	25·564
317	·448
318	·594
319	·420
320	·775
321	·758
322	·461
323	1·925
324	7·789
325	72·915
326	8·224
327	·632
328	7·107
329	1·514
330	13·853
331	1·706
332	1·415
333	1·217
334	·413
335	·210
336	·593
337	7·925
338	·316
339	·496
340	·438
341	·538
342	2·121
343	·178
344	·509
345	·613
346	1·439
347	4·131
348	8·564
349	2·072
350	11·700
Sheet XLVII. 3:—	
351	·512
352	1·234
353	1·721
354	·920
355	2·630

No. of Sheet and Plan and No. on Plan.	Area in Acres.
Sheet XLVII. 3:—	
(*contd.*) 356	·643
357	7·084
358	1·560
359	·086
360	35·010
361	7·150
362	2·594
363	1·123
364	7·852
365	7·308
366	·508
367	·165
368	10·268
369	3·742
370	1·645
371	16·697
372	14·444
373	·087
374	·216
375	·877
Sheet XLVIII. 5:—	
376	·171
377	1·959
378	1·209
379	·170
380	·519
381	1·000
382	·385
383	1·406
384	1·167
385	·544
386	7·315
387	1·227
388	2·657
389	2·078
390	·293
391	·610
392	5·541
393	·509
394	·555
395	3·786
396	2·468
397	2·144
398	3·059
399	1·463
400	1·522
401	1·021
402	1·146
403	·158
404	·208

No. of Sheet and Plan and No. on Plan.	Area in Acres.
Sheet XLVIII. 5:— (*contd.*)	
405	·903
406	·321
407	6·706
408	6·921
409	1·104
410	·116
411	·540
412	·916
413	·179
414	7·841
415	25·300
416	·377
417	·064
418	·248
419	·092
420	·657
421	·192
422	1·081
423	3·908
424	2·710
425	2·708
426	·226
427	·107
428	2·802
429	2·112
430	1·922
431	·685
432	7·612
433	2·467
434	·165
435	·098
436	·765
437	·360
438	1·042
439	1·942
Sheet XLVIII. 5:— (*contd.*)	
440	52·056
441	151·023
Sheet XLVII. 12:—	
442	·068
443	·173
444	1·184
445	·581
446	·090
447	·158
448	·461
449	2·182
450	1·542
451	·228
452	·605
453	·119
454	·099
455	2·542
456	1·610
457	3·168
458	·170
459	1·928
460	1·025
461	1·228
462	·188
463	1·886
464	·108
465	.683
466	·761
467	·284
468	·104
469	3·658
470	1·066
471	·730
472	3·710
Sheet XLVII. 12:— (*contd.*)	
473	·132
474	·431
475	4·170
476	·351
477	3·075
478	1·757
479	·469
480	2·311
481	·223
Sheet XLVIII. 9:—	
482	7·037
483	·195
484	·254
485	·931
486	3·690
487	1·535
488	·152
489	1·708
490	·064
491	·250
492	·232
493	1·117
494	3·225
495	·825
496	·256
497	1·817
Sheet XLVII. 16:—	
498	·129
499	8·121
	2324·730

RECAPITULATION.

2293·762	Land.
7·585	Roads.
22·260	Water.
1·123	Tidal water.
2324·730	Area of the numbered part of the Parish.

No. of Sheet and Plan.	Area in Acres.
UNNUMBERED.	
Principally on Six-inch Scale.	
Sheets XXXVI., XXXVII., XLI., XLII., XLIII., XLVII., XLVIII., LII.:—	
Moorland, &c.	18067·328
Foreshore	333·862
Loch of Setter	13·306
Loch of Vaara	151·038
Quilsa Shun	1·883
Shuna Little	3·390
Loch of Collaster	30·335
Loch of North-house	62·354
Kirkhouse Water	36·601
Whitelaw Lochs	11·258
Lochs of Hostigates	23·052
Loch of Quiensetter (part of)	2·748
Longa Water	22·482
Lochs of Sulma-ness	8·764
Hamari Water	27·298
Sulma Water	105·876
Loch of Voxterby (part of)	7·404
Loch of Aithness	54·776
Loch of Clousta	116·985
Ruskets Water	3·818
Lang Loch	4·924
Maw Loch	8·744
Houlma Water	19·092
Djuba Water	12·668
Round Loch	5·282
Mill Loch	13·776
Loch of Hollorin	20·698
Robie Glen's Loch	9·902
Smalla Waters	29·368
Heilia Water (part of)	4·906
Quassawall Loch	9·672
Mill Loch	12·812
Culeryin	7·762
Grass Water (part of)	25·446
Hulma Water	33·152
Sand Water	42·324
Forse Water	35·238
Clings Waters	97·276
Lochs of Burrafirth	7·494
Marrofield Water (part of)	1·784
Loch of Lunklet	7·958
Truggles Water (part of)	8·976
Turdale Water (part of)	10·046
Water collectively	60·878
	19574·736

No. of Sheet and Plan.	Area in Acres.
HOLM OF SETTER.	
Sheet XLII.:—	
Rough pasture	·498
Foreshore	·142
	·640
PAPA LITTLE.	
Sheet XXXVI.:—	
Moorland, &c.	517·532
Water collectively	1·998
Foreshore	45·534
	565·064
VEMENTRY.	
Sheets XXXVI., XLII.:—	
Moorland, &c.	878·726
Foreshore	40·328
Loch of Reva	11·812
Maa Loch	19·592
Water collectively	9·456
	959·914
GRUNA.	
Sheet XXXVI.:—	
Rough pasture	11·668
Foreshore	·178
	11·846
THE HEAG.	
Sheet XXXVI.:—	
Rough pasture	4·854
Foreshore	·108
	4·962

No. of Sheet and Plan.	Area in Acres.
Isle of West Burrafirth.	
Sheet XLI. :—	
Rough pasture - - -	37·896
Foreshore - - -	5·390
	43·286
The Heag.	
Sheet XLI. :—	
Rough pasture - -	10·954
Foreshore - - - -	1·286
	12·240
Galta Stack.	
Sheet XLI. :—	
Rough pasture - -	1·374
Foreshore - - - -	1·928
	3·302

No. of Sheet and Plan.	Area in Acres.
Linga.	
Sheet XLII. :—	
Rough pasture - - -	14·668
Foreshore - - -	3·266
	17·934
Skewart Holm.	
Sheet XLII. :—	
Rough pasture - -	·910
Foreshore - - -	·394
	1·304
Grink Holm.	
Sheet XLII. :—	
Rough pasture - -	2·676
Foreshore - - - -	·482
	3·158

RECAPITULATION.

Area in Acres.	
21842·846	Land.
7·585	Roads.
1238·664	Water.
1·123	Tidal water.
432·898	Foreshore.
23523·116	Total area of the Parish of Aithsting, in the County of Orkney and Shetland (Shetland).

INDEX TO PLACES

IN THE

PARISH OF AITHSTING.

COUNTY OF ORKNEY AND SHETLAND—(Shetland).

Name of Place.	No. of Sheet. 6-inch scale.	No. of Sheet. 25·344 in. scale.
Aith - - -	XLII.	12
Ayres -	"	8
Berfield -	XLVII.	12
Biggings - -	XLII.	"
Bixter -	XLVII.	3
Breawick - -	XLII.	8
Brecks - -	XLVII.	3
Broadriggs - -	XLII.	12
Bunhouse - -	"	6
Busts - -	"	12
Charleston - -	"	16
Clousta - -	"	6
Crouganess - -	"	"
Dyke-end - -	"	12
Dyke-end - -	XLVII.	"
East Houlland -	XLII.	16
East-the-Voe -	"	8
Flits - -	XLVIII.	5
Forceon - -	XLII.	15
Garden - -	XLVII.	3
Garts - -	XLII.	8
Geldron - -	"	6
Gilbraes - -	"	15
Gorsend - -	XLVII.	12
Grind - -	XLII.	7
Had - -	"	6
Haarwell - -	"	12
Houster - -	"	"
Kirkhouse - -	"	15
Knowes - -	XLII.	15
Loch - -	"	12
Lower Gardie -	"	16
Lower Langaskule	"	15
Moorans - -	XLVIII.	5
Nesthouse - -	XLII.	12
Newhouse - -	"	6
Northdykes - -	"	16
North Gardie -	"	8
North Gorsend -	XLVII.	12
North House -	XLII.	6
North House -	"	15
Northpund - -	"	8
Northtown - -	"	16
Nounsbrough -	"	6
Omunsgarth -	XLVII.	12
Ponton - -	XLII.	6
Punds - -	"	12
Punds - - -	XLVIII.	5
Qualpunds - -	XLII.	12
Quoys - -	XLVII.	"
Skios - -	"	16
Sandsound - -	"	12
	XLVIII.	9
Scord - -	XLII.	12
Scordside - -	XLVIII.	5
Scrafield - -	XLII.	7
Setter - -	"	6
Skeotaing - -	"	"
Skittyplutch -	"	"

Name of Place.	No. of Sheet.		Name of Place.	No. of Sheet.	
	6-inch scale.	25·344 in. scale.		6-inch scale.	25·344 in. scale.
South Gardie -	XLII.	12	Up House - -	XLII.	12
South House -	"	"	Upper Gardie -	"	16
South-hill - -	XLVIII.	5	Upper Kirkhouse -	"	15
Southlee - -	XLII.	16	Upper Langaskule	"	"
Stiva - -	"	8			
			Virdaskule - -	"	"
Tresta - -	XLVIII.	5	Voehead - -	"	12
Tumblin - -	XLII.	16			
Twatt - -	"	15	Wart - -	"	7

LONDON:
Printed by George E. Eyre and William Spottiswoode,
Printers to the Queen's most Excellent Majesty.
For Her Majesty's Stationery Office.
[4625.—50.—8/80.]

ORDNANCE SURVEY OF SCOTLAND.

BOOK OF REFERENCE TO THE PLAN

OF THE

PARISH OF ALLOA,

IN THE

COUNTIES OF PERTH AND CLACKMANNAN,

CONTAINING 6186·857 ACRES.

COLONEL SIR HENRY JAMES, R.E., F.R.S., M.R.I.A., F.G.S., &c.,

SUPERINTENDENT OF THE SURVEY.

LONDON:
PRINTED BY GEORGE E. EYRE AND WILLIAM SPOTTISWOODE,
PRINTERS TO THE QUEEN'S MOST EXCELLENT MAJESTY.
FOR HER MAJESTY'S STATIONERY OFFICE.

1864.

Price One Shilling and Sixpence.

[7142—50—12/64.]

the
ately
al to

each

ook.

e in-

1·4.

con-
ouble
the

scales

. W

. T

. T

on

vent

-

. C.F.
. T.C.
C.W.
. Def.
. T.S.

w the

ORDNANCE SURVEY OF SCOTLAND

PARISH OF ALLOA

CLACKMANNANSHIRE

INDEX TO THE SHEETS

Published on the Scale of $\frac{1}{2500}$ or 25344 Inches to a Mile.

Scale of this Index One Inch to a Mile.

EXPLANATORY REMARKS.

The scale of the Parish Plans is the 1-2500th of the actual length on the ground, and is equal to 25·344 inches to a mile, which is very approximately equal to one square inch to one acre, the square of 1·0018 inch being equal to one acre.

The length of each sheet is $1\frac{1}{2}$ miles, and the width 1 mile, the area of each sheet is therefore 960 acres.

Each enclosure has a reference number to the area which is given in this Book.

The Braces ($\int$) on the plans are to indicate that the spaces so braced are included under the same reference number.

The Altitudes in feet above the Mean Level of the Sea are written thus—31·4.

The Scale of the Plans of the County is 6 inches to a mile, and each sheet contains the same area as 16 sheets of the Parish Plans. There is therefore a double reference number to each sheet, as VI. 9., the Roman Numerals referring to the County Plans, the Arabic Figures to the Parish Plans.

The following are the characters employed on the Ordnance Plans on the Scales of 1–2500, and 6 inches to a mile :—

County Names	C	Hundreds or Wards	W
Parishes	P	Townships	T
Extra Parochial	E	Division of Townships	T

Antiquities ..... ROMAN / Druidical or Saxon / Norman or Subsequent

The descriptions of the boundaries are shown by the following initials :—

Centre of Stream	*C.S.*	Centre of Fence	*C.F.*
Centre of Road	*C.R.*	Top of Cop	*T.C.*
Side of Stream or Drain	*S.S.* or *S.D.*	Centre of Wall	*C.W.*
Root of Hedge	*R.H.*	Defaced	*Def.*
Face of Wall	*F.W.*	Track of Stream	*T.S.*

Undefined ..... *Und.*

Where a change occurs in the boundaries, the symbol [o—o] is used to show the part at which the change takes place.

N.B.—To convert Decimal Fractions of an Acre into Roods and Perches, multiply the decimal first by 4 and then by 40, preserving the same number of decimals in the product.

Examples—

	Acres.		Acres.
	633·357		527·013
	4		4
	1·428		·052
	40		40
A. R. P.		A. R. P.	
633 1 17	17·120	527 0 2	2·080

TABLE

FOR CONVERTING DECIMAL PARTS OF AN ACRE INTO ROODS AND PERCHES

Perch.	0 Rood.	1 Rood.	2 Roods.	3 Roods.	Perch.	0Rood.	1 Rood.	2 Roods.	3 Roods.
0	·000	·250	·500	·750	21	·131	·381	·631	·881
1	·006	·256	·506	·756	22	.137	·387	·637	·887
2	·012	·262	·512	·762	23	·144	·394	·644	·894
3	·019	·269	·519	·769	24	·150	·400	·650	·900
4	·025	·275	·525	·775	25	·156	·406	·656	·906
5	·031	·281	·531	·781	26	·162	·412	·662	·912
6	·037	·287	·537	·787	27	·169	·419	·669	·919
7	·044	·294	·544	·794	28	·175	·425	·675	·925
8	·050	·300	·550	·800	29	·181	·431	·681	·931
9	·056	·306	·556	·806	30	·187	·437	·687	·937
10	·062	·312	·562	·812	31	·194	·444	·694	·944
11	·069	·319	·569	·819	32	·200	·450	·700	·950
12	·075	·325	·575	·825	33	·206	·456	·706	·956
13	·081	·331	·581	.831	34	·212	·462	·712	·962
14	·087	·337	·587	·837	35	·219	·469	·719	·969
15	·094	·344	·594	·844	36	·225	·475	·725	·975
16	·100	·350	·600	·850	37	·231	·481	·731	·981
17	·106	·356	·606	·856	38	·237	·487	·737	·987
18	·112	·362	·612	·862	39	·244	·494	·744	·994
19	.119	·369	·619	.869	40	·250	·500	·750	1·000
20	·125	·375	·625	.875					

PARISH OF ALLOA (PART OF),

IN THE

COUNTY OF CLACKMANNAN.

No. on Plan.	Area in Acres.	Remarks.	No. on Plan.	Area in Acres.	Remarks.
				460·484	*Brought forward.*
1	18·883	River Devon (part of).	31	·208	House, garden, &c. (Pigeonhouse).
2	15·234	Arable, rough pasture, old quarry, and roads.	32	44·284	Arable.
			33	·069	Houses and garden.
			34	·663	Rough pasture.
3	6·859	Arable, &c.	35	1·856	Arable.
4	9·809	Arable, &c.	35a	·803	Stream.
5	17·263	Arable, rough pasture, roads, and pond.	36	6·316	Arable.
			37	27·780	Arable.
			38	21·866	Arable and road.
6	14·061	Arable and rough pasture.	39	7·596	Arable.
			40	6·827	Arable.
7	11·080	Rough pasture and road.	41	·871	Road, &c.
			42	6·684	Arable.
8	16·493	Arable, &c.	43	6·307	Arable.
9	27·670	Arable, &c.	44	8·090	Arable.
10	15·194	Arable.	45	5·848	Arable.
11	14·590	Arable.	46	11·278	Arable.
12	12·348	Arable.	47	9·618	Arable.
13	·378	Arable.	48	9·812	Arable.
14	22·413	Arable.	49	7·379	Wood.
15	9·088	Arable.	50	9·630	Arable.
16	95·245	Arable and road.	51	1·681	Statute labor road.
17	2·340	Houses, garden, yard, and arable (Ditch).	52	8·427	Arable.
			53	8·930	Arable.
18	38·543	Arable.	54	9·060	Arable.
19	9·187	Arable.	55	16·830	Arable, &c.
20	6·731	Arable.	56	20·770	Rough pasture.
21	·556	Road.	57	·401	Road.
22	23·464	Arable.	58	10·526	Arable, &c.
23	8·762	Arable, road, &c.	59	4·071	Arable.
24	·584	Houses, garden, yard, and pond (Bridge-end).	60	·761	Arable, &c.
			61	1·185	Arable, &c.
			62	1·419	Arable.
25	5·162	Arable.	63	·429	Houses, gardens, &c. (Tullibody, pt. of).
26	7·884	Arable and road.			
27	2·653	Arable and road.	64	·760	Houses, gardens, &c. (Tullibody, pt. of).
28	18·614	Arable and road.			
29	8·227	Arable.	65	1·534	Houses, gardens, &c. (Bainglebrae; Tullibody, pt. of).
30	21·169	Arable, wood, rough pasture, &c.			
	460·484	*Carried forward.*		741·053	*Carried forward.*

No. on Plan.	Area in Acres.	Remarks.
	741·053	*Brought forward.*
66	·456	Houses, gardens, &c. (Tullibody, pt. of).
67	·260	Road.
68	5·691	Arable.
69	·629	Houses, gardens, &c. (Tullibody, pt. of).
70	1·909	Houses, gardens, &c. (Tullibody, pt. of).
71	2·554	Public roads (Tullibody, pt. of).
72	4·771	Houses, gardens, &c. (Tullibody, pt. of).
73	1·021	Arable.
74	2·084	Rough pasture and arable.
75	·690	Curling pond.
76	1·774	Curling pond.
77	1·881	Arable.
78	·564	Road, &c.
79	1·001	Arable.
80	3·319	Houses, gardens, &c. (Tullibody, pt. of).
81	1·055	Arable.
82	·536	Houses, gardens, &c. (Tullibody, pt. of).
83	·627	Houses, gardens, &c. (Tullibody, pt. of).
84	30·207	Arable.
85	·509	Church and graveyard (Tullibody, part of).
86	·659	Houses, gardens, &c. (Tullibody, pt. of).
87	30·205	Arable.
88	19·736	Arable and road.
89	·429	Houses, garden, and road (Muirside).
90	1·142	Houses, garden, arable, and road (Banchory).
91	1·950	Trust road.
92	20·182	Arable and old quarries.
93	1·318	Houses, garden, yard, and road (Knowfaulds).
94	·128	House, garden, &c.
95	7·909	Arable.
96	1·218	Arable.
	887·467	*Carried forward.*

No. on Plan.	Area in Acres.	Remarks.
	887·467	*Brought forward.*
97	10·651	Arable.
98	10·494	Arable and road.
99	9·951	Arable.
100	·975	Houses, gardens, yards, &c. (Muirpark).
101	9·439	Arable.
102	18·238	Arable and furze.
103	3·146	Wood.
104	7·584	Wood.
105	22·155	Arable.
106	18·737	Arable.
107	8·390	Statute labor road.
108	8·348	Arable.
109	69·017	Wood & marsh. } Tullibody Wood.
110	80·526	Wood. } Tullibody Wood.
111	13·866	Trust road.
112	48·078	Wood.
113	7·418	Arable.
114	8·368	Arable.
115	8·379	Wood, rough pasture, and road.
116	·788	Road.
117	·506	Garden.
118	3·236	Houses, garden, yard, wood, road, &c. (Lornshill).
119	12·571	Arable.
120	8·320	Wood.
121	2·098	Wood.
122	4·105	Arable.
123	2·658	Wood.
124	2·065	Wood and road.
125	16·998	Arable and pond.
126	1·063	Wood.
127	12·565	Arable.
128	13·959	Arable.
129	14·532	Arable.
130	·253	Wood.
131	14·544	Arable and marsh.
132	22·204	Arable and marsh.
133	2·062	Wood and house.
134	·549	Quarry.
135	28·179	Arable and marsh.
136	2·136	Wood.
137	2·043	Occupation road.
138	14·073	Arable.
139	1·144	Arable.
	1433·878	*Carried forward.*

No. on Plan.	Area in Acres.	Remarks.
	1433·878	*Brought forward.*
140	1·723	Houses, garden, yard, road, wood, &c. (King O'Muirs).
141	17·524	Arable and road.
142	25·869	Arable.
143	18·240	Arable.
144	7·937	Arable.
145	·256	Arable.
146	1·875	Wood and old quarry.
147	1·778	Statute labor road.
148	·812	Arable.
149	·025	Arable.
150	11·620	Arable, &c.
151	·179	House, garden, &c. (Woodside Cottage).
152	1·289	Houses, waste, and road.
153	1·856	Houses, gardens, road, &c. } Collyland.
154	2·552	Houses, gardens, road, &c. } Collyland.
155	33·653	Arable.
156	·661	Houses, garden, and road (Fiddleduff).
157	37·567	Arable.
158	21·395	Arable.
159	21·693	Arable.
160	4·336	Arable.
161	11·433	Arable.
162	9·496	Arable.
163	5·952	Wood and rough pasture.
164	16·605	Arable.
165	14·542	Arable.
166	10·189	Arable.
167	·213	Pond.
168	·140	Houses, gardens, &c.
169	1·746	Rough pasture and road.
170	13·397	Arable and road.
171	63·502	Wood, rough pasture, and roads.
172	·831	Curling pond.
173	·168	Wood.
174	15·922	Arable.
175	·161	Curling pond.
176	1·438	Rough pasture.
177	2·688	Rough pasture, wood, and roads.
	1815·141	*Carried forward.*

No. on Plan.	Area in Acres.	Remarks.
	1815·141	*Brought forward.*
178	·567	Road.
179	·319	Houses and garden, (Braulshill).
180	15·047	Arable and road.
181	19·771	Arable.
182	4·768	Statute labor road.
183	·110	Wood.
184	·435	Wood.
185	2·872	Public road.
186	14·964	Arable.
187	·622	Road.
188	8·960	Arable.
189	·332	House and rough pasture.
190	18·192	Arable.
191	·875	Wood.
192	14·168	Arable.
193	25·555	Arable.
194	22·927	Arable.
195	7·049	Wood.
196	1·380	Wood.
197	17·256	Arable.
198	2·226	Wood.
199	10·877	Arable.
200	2·232	Garden.
201	2·254	Arable and orchard.
202	17·584	Arable, &c.
203	17·443	Arable and road.
204	2·213	Wood.
205	2·471	Houses, gardens, yard, arable, road, &c. (Shaw Park).
206	4·094	Wood.
207	1·215	Wood.
208	·495	Arable, &c.
209	8·497	Arable and road.
210	·675	Houses, garden, &c.
211	1·237	Arable.
212	·265	Statute labor road.
213	·714	Wood.
214	·040	Arable.
215	210·348	Wood, roads, quarry, &c.
216	17·721	Arable.
217	8·731	Arable.
218	17·163	Arable.
219	1·861	Rough pasture, &c.
220	11·596	Arable and road.
221	8·729	Arable.
	2341·991	*Carried forward.*

No. on Plan	Area in Acres.	Remarks.
	2341·991	*Brought forward.*
222	4·578	Marsh, rough pasture, and road.
223	13·764	Arable and road.
224	8·512	Arable and road.
225	8·936	Arable and road.
226	1·019	Houses, garden, yard, &c. (Gartmorn).
227	11·105	Arable.
228	11·694	Arable and road.
229	1·010	Road.
230	·450	Arable.
231	·251	Arable.
232	11·842	Arable and road.
233	53·967	Loch (Gartmorn Dam, part of).
234	5·108	Arable (island).
235	·446	Road.
236	7·060	Arable.
237	13·480	Arable.
238	5·027	Arable.
239	53·231	Arable and road.
240	3·255	Wood.
241	2·702	Arable.
242	1·026	Houses, gardens, yards, road, &c. (New Mills).
243	10·584	Arable and road.
244	10·234	Arable.
244a	·489	Houses, gardens, and yard (West Cambus).
245	15·605	Arable, road, and pond.
246	13·891	Arable, &c.
247	8·661	Arable, &c.
248	21·708	Arable, &c.
249	5·594	River Devon (part of).
250	4·497	Foreshore (mud, rough pasture, &c.)
251	·571	Arable, &c.
252	·553	Road.
253	·483	Wood.
254	2·684	Houses, gardens, yards, road, wood, &c.
255	·425	Road.
256	1·735	Houses, gardens, yards, and road (Cambus, part of).
	2658·168	*Carried forward.*

No. on Plan.	Area in Acres.	Remarks.
	2658·168	*Brought forward.*
257	4·777	Houses, gardens, and yards (Cambus, part of).
258	2·913	Arable.
259	8·817	Arable and road.
260	·109	Wood.
261	2·355	Arable.
262	1·185	Houses, garden, yard, wood, &c. (Cambus Cottage).
263	4·532	Arable.
264	·901	House, garden, yard, &c. (Woodside Cottage).
265	12·540	Wood.
266	17·707	Arable.
267	1·501	Road.
268	5·086	Arable.
269	·552	Houses, yard, &c. (Brachead).
270	·161	Garden.
271	1·192	Wood.
272	10·072	Trust road.
273	15·867	Arable.
274	20·418	Arable.
275	2·291	Public road.
276	23·784	Arable.
277	2·077	Houses, gardens, and yards (Cambus, part of).
278	1·480	Public road.
279	1·159	Houses, gardens, yards, &c. (Cambus, part of).
280	3·911	Arable.
281	·637	House, yard, and arable.
282	1·579	Houses, gardens, yards, &c. (Cambus, part of).
283	45·010	Arable, &c.
284	·696	Wood.
285	9·874	Arable, rough pasture, and house.
286	5·022	Arable.
287	7·305	Arable.
288	5·156	Arable and rough pasture.
289	8·316	Arable and road.
	2887·150	*Carried forward.*

No. on Plan.	Area in Acres.	Remarks.
	2887·150	*Brought forward.*
290	·886	Arable, road, &c.
291	·773	Houses, yard, &c. (Tullibody House).
292	2·803	Garden.
293	2·324	Arable, &c.
294	3·714	Arable and house.
295	·649	Shrubbery.
296	28·429	Arable, house, &c.
297	1·001	Garden.
298	·497	Arable.
299	11·581	Arable, &c.
300	·623	House, yard, and wood (Orchard).
301	1·686	Houses, yard, road, and arable.
302	1·217	Road.
303	23·453	Arable, &c.
304	14·237	Arable and pond.
305	·421	Houses, garden, yard, &c. (Arns).
306	3·998	Arable and road.
307	3·425	Public road.
308	8·420	Arable.
309	13·498	Arable.
310	·151	House and garden.
311	11·984	Arable.
312	15·056	Arable.
313	10·445	Arable and road.
314	43·669	Arable and house.
315	13·478	Wood.
316	9·015	Arable.
317	7·384	Arable and rough pasture.
318	12·893	Arable.
319	13·028	Arable.
320	18·328	Arable.
321	5·598	Wood and road.
322	9·003	Arable.
323	·611	Wood.
324	6·482	Wood.
325	14·541	Arable.
326	·317	Wood.
327	7·361	Arable.
328	7·872	Arable.
329	10·317	Arable.
330	7·945	Wood.
331	16·867	Arable and road.
332	3·110	Arable.
333	2·101	Arable.
	3258·341	*Carried forward.*

No. on Plan.	Area in Acres.	Remarks.
	3258·341	*Brought forward.*
334	41·806	Arable.
335	79·498	Arable, roads, &c.
336	·972	House, garden, wood. &c. (Bellvue Cottage).
337	5·235	Arable.
338	11·925	Arable.
339	32·543	Stirling and Dunfermline Railway.
340	9·480	Arable.
341	1·503	Arable.
342	·317	Wood.
343	17·717	Arable.
344	3·310	Occupation road.
345	5·827	Arable.
346	8·977	Arable.
347	2·413	Wood and rough pasture.
348	5·942	Arable.
349	6·786	Arable.
350	6·819	Arable.
351	·357	Wood.
352	4·445	Arable.
353	5·960	Arable.
354	9·994	Arable.
355	1·441	Arable and marsh.
356	6·456	Arable.
357	13·135	Arable and stream.
358	2·570	Arable.
359	10·118	Arable and stream.
360	9·123	Arable and stream.
361	12·460	Arable.
362	14·045	Arable.
363	14·826	Arable.
364	22·801	Arable, &c.
365	·730	Houses, gardens, rough pasture, &c.
366	5·370	Arable.
367	·313	Road.
368	9·119	Arable.
369	14·670	Arable.
370	9·579	Arable.
371	·475	Tramway.
372	3·288	Houses, gardens, road, &c. (Hilton).
373	2·074	Arable.
374	·830	Houses, garden, yard, &c. (Hawhouse).
	3673·590	*Carried forward.*

No. on Plan.	Area in Acres.	Remarks.
	3673·590	*Brought forward.*
375	1·106	Houses, garden, road, &c.
376	9·617	Arable.
377	·514	Public road.
378	1·238	Arable.
379	1·432	Houses, gardens, yard, &c. (Parkhead).
380	9·741	Arable and ponds.
381	10·435	Arable.
382	3·670	Arable.
383	7·469	Stirling & Dunfermline Railway (Tillicoultry Branch).
384	6·228	Arable.
385	12·827	Arable.
386	13·201	Arable.
387	·766	Wood.
388	9·594	Arable.
389	3·387	Public road.
390	12·669	Arable, road, &c.
391	12·724	Arable and road.
392	16·706	Arable.
393	3·931	Arable and stream.
394	20·133	Arable, stream, and road.
395	8·619	Arable and stream.
396	4·924	Arable.
397	2·250	Houses, gardens, yards, &c. (Alloa, part of).
398	1·461	Arable.
399	7·515	Arable.
400	6·816	Arable.
401	·799	Arable.
402	2·124	Houses, garden, yard, &c. (Cowdenpark).
403	·274	Arable and garden.
404	2·621	Houses, gardens, rough pasture, and road.
405	2·765	Arable.
406	·665	Public road.
407	1·531	Houses, gardens, yards, &c. (Alloa, part of).
408	6·679	Arable.
409	·501	Houses, gardens, yards, &c. (Alloa, part of).
	3880·522	*Carried forward.*

No. on Plan.	Area in Acres.	Remarks.
	3880·522	*Brought forward.*
410	4·720	Arable.
411	·082	Pond.
412	7·331	Houses, gardens, yards, wood, road, &c. (Alloa, part of).
413	2·392	Houses, gardens, yards, &c. (Alloa, part of).
414	8·328	Arable.
415	8·808	Arable.
416	2·148	Houses, gardens, yards, &c. (Alloa, part of).
417	·430	Arable.
418	·195	House, garden, yards, &c. (Alloa, part of).
419	6·279	Arable and stream.
420	·804	Houses, gardens, yards, &c. (Alloa, part of).
421	2·473	Houses, gardens, yards, &c. (Alloa, part of).
422	5·754	Houses, gardens, yards, and ornamental ground. (Alloa, part of).
423	1·581	Arable.
424	·566	Bowling green, quoit ground, &c.
425	·987	Yard, sheds, &c. (Corn Market).
426	·616	Houses, gardens, yards, &c. (Alloa, part of).
427	4·144	Houses, gardens, yards, &c. (Alloa, part of).
428	2·635	Houses, gardens, yards, &c. (Alloa, part of).
429	1·206	Houses, gardens, yards, &c. (Alloa, part of).
430	2·244	Houses, gardens, yards, &c. (Alloa, part of).
431	·797	Houses, gardens, yards, &c. (Alloa, part of).
432	6·460	Arable.
433	5·987	Houses, gardens, yards, nursery, &c. (Alloa, part of).
434	2·467	Arable.
	3959·956	*Carried forward.*

No. on Plan.	Area in Acres.	Remarks.
	3959·956	*Brought forward.*
435	2·230	Houses, gardens, yard, &c. (Alloa, part of).
436	5·665	Houses, gardens, yards, &c. (Alloa, part of).
437	·479	Houses, yards, &c. (Alloa, part of).
438	·757	Houses, yards, &c. (Alloa, part of).
439	2·580	Houses, gardens, yards, &c. (Alloa, part of).
440	·823	Houses, yards, &c. (Alloa, part of).
441	1·072	Houses, yards, &c. (Alloa, part of).
442	·355	Houses, gardens, yards, &c. (Alloa, part of).
443	1·297	Wood.
444	1·021	Wood.
445	·838	Town green.
446	3·777	Houses, gardens, yards, stream, wood, &c. (Alloa, part of).
447	1·230	Houses, gardens, yards, &c. (Alloa, part of).
448	5·661	Houses, gardens, yards, &c. (Alloa, part of).
449	2.604	Houses, gardens, yards, &c. (Alloa, part of).
450	·490	Pond.
451	4·698	Tramroad.
452	·492	Houses, gardens, yards, &c. (Alloa, part of).
453	3·416	Arable.
454	·324	Road.
455	1·952	Houses, garden, &c. (Alloa, part of).
456	2·466	Arable, &c.
457	5·567	Houses, gardens, yards, stream, &c.
458	4·153	Houses, gardens, yards, streams, &c.
459	·230	Arable.
460	2·840	Arable.
461	·097	House and garden.
462	5·601	Arable and road.
463	·496	House, garden, and yard.
464	2·174	Arable and road.
	4025·341	*Carried forward.*

No on Plan.	Area in Acres.	Remarks.
	4025·341	*Brought forward.*
465	9·190	Arable.
466	·689	Rough pasture, &c.
467	1·372	Mill dam and stream.
468	·316	Arable.
469	·411	Arable and gasometer.
470	·788	Rough pasture, streams, &c.
471	6·334	Houses, gardens, yards, &c. (Alloa, part of).
472	1·661	Arable.
473	1·437	Houses, garden, yard, &c. (Gabberston).
474	1·087	Arable.
475	·942	Houses, gardens, &c.
476	·511	Houses, gardens, &c.
477	6·048	Houses, gardens, yards, roads, wood, stream, &c.
478	2·095	Houses, yards, &c.
479	1·317	Wood, streams, &c.
480	5·775	Arable.
481	4·117	Houses, gardens, yards, &e.
482	3·969	Arable and house.
483	3·462	Trust road.
484	5·809	Houses, gardens, yards, roads, stream, &c.
485	2·588	Arable and rough pasture.
486	1·288	Houses, garden, yards, arable, &c. (Hallpark).
487	4·277	Arable.
488	·796	Public road.
489	13·469	Houses, gardens, yards, roads, &c. (Keilarsbrae).
490	·163	Arable, &c.
491	·028	Arable, &c.
492	6·171	Arable, &c.
493	18·252	Arable.
494	·724	Garden.
495	2·269	Houses, ornamental ground, road, &c. (Carsebridge House).
496	4·420	Arable.
497	11·020	Arable.
	4148·136	*Carried forward.*

No. on Plan.	Area in Acres.	Remarks.
	4148·136	*Brought forward.*
498	5·774	Wood, stream, and rough pasture.
499	19·473	Arable and stream.
500	10·357	Arable, &c.
501	·053	House and garden (Old Mains).
502	3·329	Public road.
503	14·800	Arable.
504	15·478	Arable and road.
505	3·706	Arable.
506	12·974	Arable and stream.
507	1·365	Road.
508	17·990	Arable.
509	10·631	Arable.
510	·098	House and garden.
511	4·305	Arable.
512	119·051	Arable and road.
513	18·199	Wood.
514	5·556	Trust road.
515	17·125	Arable, road, & stream.
516	3·527	Wood & rough pasture.
517	11·034	Arable and road.
518	10·890	Arable and road.
519	14·812	Arable.
520	21·459	Arable, house, &c.
521	·119	House and garden.
522	1·874	Tramway.
523	5·995	Arable, stream, &c.
524	1·556	Wood.
525	14·483	Arable, stream, &c.
526	3·501	Arable.
527	2·121	Statute labor road.
528	10 982	Arable, &c.
529	1·769	Houses, gardens, yards, &c. (Jellyholm).
530	1·000	Road.
531	5·285	Arable.
532	1·236	Occupation road.
533	17·099	Arable and stream.
534	14·359	Wood and stream.
535	14·261	Arable and stream.
536	4·084	Wood, old quarry, and stream.
537	1·370	Arable and tramway.
538	15·558	Arable and road.
539	20·947	Arable, road, & pond.
540	13·510	Arable.
541	17·281	Arable and road.
542	12·300	Arable.
	4670·812	*Carried forward.*

No. on Plan.	Area in Acres.	Remarks.
	4670·812	*Brought forward.*
543	2·129	Houses, garden, yard, and road.
544	9·957	Arable.
545	·627	Wood.
546	·072	Arable.
547	·122	House and garden.
548	71·892	Foreshore (mud and rough pasture).
549	28·629	Arable, &c. (Tullibody Ineh).
550	88·073	Arable, house, road, &c.
551	1·672	Houses, garden, yard, pond, &c. (Longearse).
552	6·526	Arable.
553	15·731	Arable.
554	7·258	Arable, &c.
555	60·598	Foreshore (mud and rough pasture).
556	·724	Houses, garden, yard, road, and pond (Alloaineh).
557	78·342	Arable and road.
558	19·633	Arable, &c.
559	278·523	River Forth.
560	169·939	Foreshore (mud and rough pasture).
561	1·198	Rough pasture.
562	·972	Waste.
563	2·184	Houses, yards, &c. (Alloa Foundry).
564	27·684	Arable, tramroad, &c.
565	4·578	Arable, &c.
566	1·165	Public road.
567	6·986	Arable, &c.
568	12·680	Houses, gardens, yards, &c. (Alloa, part of).
569	·164	Pond.
570	3·421	Houses, sheds, yards, graving dock, &c. (Alloa, part of).
571	·322	House and yard. (Alloa, part of).
572	·114	Houses, garden, yard, &c. (Alloa, part of).
573	·153	Houses, yards, &c. (Alloa, part of).
574	·144	House and yard. (Alloa, part of).
	5573·024	*Carried forward.*

No. on Plan.	Area in Acres.	Remarks.
	5573·024	*Brought forward.*
575	·915	Houses, yards, gravel pit, &c. (Alloa, part of).
576	7·020	Wood.
577	5·060	Houses, gardens, yards, &c. (Alloa, part of).
578	·341	Yards, house, &c. (Alloa, part of).
579	2·843	Houses, gardens, yards, &c. (Alloa, part of).
580	2·436	Houses, gardens, yards, &c. (Alloa, part of).
581	1·121	Houses, gardens, yards, &c. (Alloa, part of).
582	1·005	Houses, gardens, yards, &c. (Alloa, part of).
583	6·725	Arable.
584	1·291	Arable.
585	2·015	Arable.
586	4·335	Stirling and Dunfermline Railway (Harbour Branch).
587	1·758	Houses, gardens, and yards. (Alloa, part of).
588	1·080	Church and grounds. (Alloa, part of).
589	·859	Houses, gardens, yards, &c. (Alloa, part of).
590	·372	School and playground. (Alloa, part of).
591	·462	Houses, yards, &c. (Alloa, part of).
592	1·127	Houses, gardens, yards, &c. (Alloa, part of).
593	3·622	Houses, gardens, yards, &c. (Alloa, part of).
594	26·388	Public road. (Alloa, part of).
595	1·492	Houses, gardens, yards, &c. (Alloa, part of).
596	·824	Church (ruin) & graveyard. (Alloa, part of).
597	2·281	Houses, gardens, &c.
598	1·458	Cemetery.
599	2·260	Houses, gardens, yards, stream, &c.
600	10·133	Wood, houses, &c.
601	·421	Pond.
602	9·482	Houses, garden, yard, ornamental ground, &c. (Alloa House).
	5672·150	*Carried forward.*

No. on Plan.	Area in Acres.	Remarks.
	5672·150	*Brought forward.*
603	2·957	Arable.
604	1·386	Wood.
605	9·552	Wood.
606	2·101	Stream (Black Devon).
607	2·940	Wood.
608	·471	Arable and house.
609	·630	House, gardens, and wood.
610	2·764	Wood.
611	15·480	Wood and marsh.
612	3·623	Wood.
613	123·660	Arable, wood, and road.
614	·287	Wood.
615	41·128	Arable, &c.
616	·460	Wood.
617	2·277	Stream.
618	·456	Wood.
619	2·887	Houses, garden, yard, road, &c. (Bowhouse).
620	4·721	Arable and marsh.
621	1·339	Arable.
622	3·053	Houses, gardens, yards, road, &c. (Forthbank).
623	270·939	Arable, roads, &c.
624	2·645	Stream (Black Devon).
625	8·716	Arable, rough pasture, &c.
626	6·429	Foreshore (rough pasture and mud).
	6183·051	

RECAPITULATION.

5351·583	Land.
102·775	Public roads.
44·347	Railways.
84·229	Water.
313·355	Foreshore.
286·762	Tidal water.
6183·051	Area of the Parish of Alloa (part of), in the County of Clackmannan.

No. on Plan.	Area in Acres.	Remarks.
		PARISH OF ALLOA (Part of) in the County of Perth.
1	2·935	Arable, &c.
2	·828	River Devon (part of).
3	·043	Trust road (part of).
	3·806	

No. on Plan.	Area in Acres.	Remarks.
		RECAPITULATION.
	2·935	Land.
	·043	Public road.
	·828	Water.
	3·806	Area of the Parish of Alloa (part of), in the County of Perth.

RECAPITULATION FOR THE PARISH.

5354·518	Land.
102·818	Public roads.
44·347	Railways.
85·057	Water.
313·355	Foreshore.
286·762	Tidal water.
6186·857	Total area of the Parish of Alloa, in the Counties of Perth and Clackmannan.

INDEX TO PLACES

IN THE

PARISH OF ALLOA.

COUNTIES OF PERTH AND CLACKMANNAN.

Name of Place.	No. of Sheet.		Descriptive Remarks.
	6-inch scale.	25·344-inch scale.	
Alloa Foundry (iron) -	CXXXIX.	7	
Alloa House - - -	,,	,,	A mansion.
Alloainch - - -	,,	,,	A farmsteading.
Alloa Mains - -	,,	4	An old farmsteading.
Alloa Park - - -	,,	,,	
Arns - - -	,,	3	A farmsteading.
Bainglebrae - - -	CXXXIII.	15	The west portiou of Tullibody.
Banchory - - -	,,	,,	A small farmsteading.
Bellvue Cottage - -	CXXXIX.	3	
Braehead - - -	,,	,,	A farmsteading.
Braulshill - - -	CXXXIII.	16	A row of cothouses.
Bridge-end - - -	,,	14	A farmsteading.
Bowhouse - - -	CXXXIX.	8	A farmsteading.
Cambus - - -	,,	3	A small village.
Cambus Cottage - -	,,	,,	
Cambus House - -	,,	2	A mausion.
Carsebridge Distillery - -	,,	4	
Carsebridge House - -	,,	,,	
Claremont - - -	,,	,,	A dwelling house.
Collyland - - -	CXXXIII.	16	Colliers' houses.
Cowdenpark - - -	CXXXIX.	4	A large dwelling house.
Ditch - - -	CXXXIII.	14	A farm steading.
Fiddleduff - - -	,,	16	A row of cothouses.
Forthbank - - -	CXXXIX.	8	A villa residence.
Free Church - - -	CXXXIII.	15	
Gabberston - - -	CXXXIX.	4	A farmsteading, dwelling house, and a woollen mill.
Gabberston, T.P. - -	,,	,,	
Gartmorn - - -	CXXXIV.	13	A farmsteading.
Hallpark - - -	CXXXIX.	4	Two dwelling houses.
Hawhouse - - -	,,	,,	A dwelling house.
Hilton - - - -	,,	,,	A row of dwelling houses.
Hilton - - -	CXL.	1	A farmsteading.
Jellyholm - - -	,,	,,	A farmsteading.
Keilarsbrae - - -	CXXXIX.	4	A few dwelling houses and a woollen manufactory.
King O'Muirs - - -	CXXXIII.	15	A large farmsteading.
Knowfaulds - -	,,	,,	A large farmsteading.
Longearse - - -	CXXXIX.	7	A farmsteading.
Lornshill - - -	CXXXIII.	15	A large farmsteading.
Manse - - - -	,,	,,	
Muirpark - - -	,,	,,	A large farmsteading.

Name of Place.	No. of Sheet.		Descriptive Remarks.
	6-inch scale.	25·344-inch scale.	
Muirside - - -	CXXXIII.	15	A small farmsteading.
Nether Carsebridge - -	CXXXIX.	4	A dwelling house.
New Mills - - -	"	2	A corn and flour mill with dwelling house.
Orchard - - -	"	3	A farmsteading.
Parkhead - - -	"	4	A farmsteading.
River Devon - -	"	2	
River Forth - - -	"	3, 7	
Rosebank - - -	"	4	A dwelling house.
Shaw Park - - -	CXXXIV.	13	A large farmsteading.
Shawpark Farm - -	"	"	A large farmsteading.
Square - - -	CXXXIX.	4	Four rows of dwelling houses.
Tullibody - - -	"	"	A small village.
Tullibody House - -	"	3	A mansion.
West Cambus - -	"	2	A small farmsteading.
Whins - - -	"	4	A farmsteading and dwelling houses.
Woodside Cottage - -	CXXXIII.	15	
Woodside Cottage - -	CXXXIX.	3	

LONDON:
Printed by George E. Eyre and William Spottiswoode,
Printers to the Queen's most Excellent Majesty.
For Her Majesty's Stationery Office.

17

ORDNANCE SURVEY OF SCOTLAND.

BOOK OF REFERENCE TO THE PLAN

OF THE

PARISH OF ALNESS,

IN THE

COUNTY OF ROSS,

CONTAINING 46347·504 ACRES.

MAJOR-GENERAL JOHN CAMERON, C.B., R.E., F.R.S.,
DIRECTOR-GENERAL OF THE ORDNANCE SURVEY.

LONDON:
PRINTED BY GEORGE E. EYRE AND WILLIAM SPOTTISWOODE,
PRINTERS TO THE QUEEN'S MOST EXCELLENT MAJESTY.
FOR HER MAJESTY'S STATIONERY OFFICE.

1875.

Price Two Shillings.

[7142.—50—11/75.]

EXPLANATORY REMARKS.

The scale of the Parish Plans is the 1-2500th of the actual length on the ground, and is equal to 25·344 inches to a mile, or 3·157 chains to an inch, which is very approximately equal to one square inch to one acre, the square of 1·0018 inch being equal to one acre.

The length of each sheet is $1\frac{1}{2}$ miles, and the width 1 mile, the area of each sheet is therefore 960 acres.

Each enclosure has a reference number to the area which is given in this Book.

The Braces (f) on the plans are to indicate that the spaces so braced are included under the same reference number.

The Altitudes in feet above the Mean Level of the Sea are written thus—31·4.

The Scale of the Plans of the County is 6 inches to a mile, and each sheet contains the same area as 16 sheets of the Parish Plans. There is therefore a double reference number to each sheet, as VI. 9., the Roman Numerals referring to the County Plans, the Arabic Figures to the Parish Plans.

The dimensions of the sheets on the Six-inch scale being four miles by six miles the area is twenty-four square miles, equal to 15,360 acres.

The following are the characters employed on the Ordnance Plans on the Scales of 1–2500, and 6 inches to a mile :—

County Names	C	Hundreds or Wards	W
Parishes	P	Townships	T
Extra Parochial	E	Division of Townships	T

Antiquities ..... ROMAN / Druidical or Saxon / Norman or Subsequent

The descriptions of the boundaries are shown by the following initials :—

Centre of Stream	*C.S.*	Centre of Fence	*C.F.*
Centre of Road	*C.R.*	Top of Cop	*T.C.*
Side of Stream or Drain	*S.S.* or *S.D.*	Centre of Wall	*C.W.*
Root of Hedge	*R.H.*	Defaced	*Def*
Face of Wall	*F.W.*	Track of Stream	*T.S.*
Undefined	*Und.*		

Where a change occurs in the boundaries, the symbol [o—o] is used to show the part at which the change takes place.

N.B.—To convert Decimal Fractions of an Acre into Roods and Perches, multiply the decimal first by 4 and then by 40, preserving the same number of decimals in the product.

Examples—

			Acres.				Acres.
			633·357				527·013
			4				4
			1·428				·052
			40				40
A.	R.	P.	17·120	A.	R.	P.	2·080
633	1	17		527	0	2	

TABLE

FOR CONVERTING DECIMAL PARTS OF AN ACRE INTO ROODS AND PERCHES.

Perch.	0 Rood.	1 Rood.	2 Roods.	3 Roods.	Perch.	0Rood.	1 Rood.	2 Roods.	3 Roods.
0	·000	·250	·500	·750	21	·131	·381	·631	·881
1	·006	·256	·506	·756	22	.137	·387	·637	·887
2	·012	·262	·512	·762	23	·144	·394	·644	·894
3	·019	·269	·519	·769	24	·150	·400	·650	·900
4	·025	·275	·525	·775	25	·156	·406	·656	·906
5	·031	·281	·531	·781	26	·162	·412	·662	·912
6	·037	·287	·537	·787	27	·169	·419	·669	·919
7	·044	·294	·544	·794	28	·175	·425	·675	·925
8	·050	·300	·550	·800	29	·181	·431	·681	·931
9	·056	·306	·556	·806	30	·187	·437	·687	·937
10	·062	·312	·562	·812	31	·194	·444	·694	·944
11	·069	·319	·569	·819	32	·200	·450	·700	·950
12	·075	·325	·575	·825	33	·209	·456	·706	·956
13	·081	·331	·581	·831	34	·212	·462	·712	·962
14	·087	·337	·587	·837	35	·216	·469	·719	·969
15	·094	·344	·594	·844	36	·225	·475	·725	·975
16	·100	·350	·600	·850	37	·231	·481	·731	·981
17	·106	·356	·606	·856	38	·237	·487	·737	·987
18	·112	·362	·612	·862	39	·244	·494	·744	·994
19	·119	·369	·619	·869	40	·250	·500	·750	1·000
20	·125	·375	·625	·875					

PARISH OF ALNESS,

IN THE

COUNTY OF ROSS.

No. on Plan.	Area in Acres.	Remarks.	No. on Plan.	Area in Acres.	Remarks.
1	35·498	Rough heathy pasture, &c.	24	·296	Wood.
			25	·279	Wood.
2	9·174	Rough heathy pasture, arable, &c.	26	90·371	Ornamental ground, wood, &c.
3	6·521	Rough heathy pasture, arable, &c.	27	1·367	Road.
			28	1·119	Wood.
4	8·511	Arable, &c.	29	3·817	Wood.
5	1·759	Houses, garden, stackyard, &c.	30	1·845	Wood, &c.
			31	3·641	Pasture.
6	11·448	Arable, rough pasture, &c.	32	18·007	Wood.
			33	1·840	Ornamental ground.
7	9·864	Arable, &c.	34	19·986	Wood, &c.
8	4·726	Arable.	35	1·096	Wood.
9	11·806	Rough heathy pasture, &c.	36	31·194	Ornamental ground, &c.
10	12·175	Arable, &c.	37	·500	Wood.
11	14·875	Arable, &c.	38	1·369	Wood.
12	7·102	Rough pasture and arable.	39	·151	Wood.
			40	1·237	Wood.
13	7·884	Arable and rough pasture.	41	8·569	Ornamental ground.
			42	·702	Wood.
14	7·387	Arable and rough pasture.	43	8·703	Ornamental ground.
			44	3·040	Ornamental ground.
15	8·223	Arable and rough pasture.	45	1·864	Arable.
			46	47·366	Wood.
16	5·029	Rough heathy pasture.	47	11·503	Arable and wood.
			48	1·279	Arable.
17	4·715	Rough heathy pasture.	49	5·446	Arable.
			50	21·206	Wood.
18	5·243	Rough heathy pasture.	51	2·360	Wood.
			52	6·596	Arable.
19	4·455	Rough heathy pasture, &c.	53	·349	Arable and garden.
			54	2·989	Rough heathy pasture, &c.
20	42·607	Rough heathy pasture, arable, &c.	55	·943	Houses, stackyard, gardens, &c.
21	5·203	Rough heathy pasture.	56	8·702	Arable.
22	3·156	Wood.	57	11·414	Arable.
23	4·753	Wood, &c.	58	11·968	Arable, &c.

No. on Plan.	Area in Acres.	Remarks.
59	5·485	Arable.
60	17·313	Arable and whins.
61	17·300	Arable, &c.
62	1·570	Arable.
63	·708	Wood.
64	9·272	Ornamental ground and rough pasture.
65	·546	Gardens and ornamental ground.
66	·759	Garden, &c.
67	·498	Wood.
68	1·359	Wood.
69	4·540	Wood.
70	2·386	Arable, houses, garden, rough pasture, &c.
71	·144	Wood.
72	13·332	Ornamental ground, &c.
73	·269	Wood.
74	4·237	Ornamentalground,&c.
75	3·833	Ornameutal grouud.
76	1·048	Wood.
77	5·035	Arable, &c.
78	·678	Arable.
79	·688	Arable.
80	·275	Arable.
81	9·715	Arable.
82	101·661	Wood.
83	5·300	Arable.
84	11·903	Heathy pasture.
85	·219	Arable and houses.
86	·673	Arable.
87	·109	Houses and stackyard.
88	8·384	Arable.
89	3·410	Heathy pasture.
90	9·541	Arable and heathy pasture.
91	9·413	Arable, houses, &c.
92	3·726	Arable.
93	6·713	Arable.
94	1·589	Heathy pasture.
95	53·091	Heathy pasture.
96	1·487	Arable.
97	2·359	Arable.
98	2·041	Arable.
99	5·007	Arable.
100	19·430	Arable, wood, &c.
101	6·722	Road.
102	492·811	Wood.
103	17·272	Heathy pasture aud houses.
104	7·165	Arable.
105	2·938	Arable.
106	14·604	Arable, rough pasture, &c.
107	3·806	Rough heathy pasture, &c.
108	238·786	Wood.
109	1092·997	Wood.
110	30·858	Heathy pasture, &c.
111	8·618	Heathy pasture and whins.
112	32·480	Arable.
113	25·786	Wood.
114	50·937	Rough pasture & trees.
115	18·259	Arable.
116	·155	House and arable.
117	·121	Mill dam.
118	5·104	Arable.
119	·927	Heathy pasture.
120	19·516	Arable.
121	54·603	Arable.
122	1·393	Houses, yards, garden, &c.
123	1·330	Arable.
124	12·155	Arable.
125	15·396	Arable.
126	13·657	Arable.
127	18·259	Arable.
128	18·330	Arable.
129	13·865	Arable.
130	36·402	Wood, &c.
131	1·931	Arable.
132	15·820	Arable.
133	15·660	Arable.
134	·129	Mill dam.
135	17·001	Arable, &c.
136	20·348	Arable, &c.
137	15·804	Arable.
138	9·489	Whins, rough pasture, &c.
139	15·916	Arable.
140	26·637	Arable.
141	19·232	Arable, &c.
142	·775	House and yard.
143	·710	Houses and stackyard.
144	1·215	House, garden, and arable.
145	3·626	Rough pasture and whins.
146	37·364	Arable, &c.
147	·427	Houses, arable, garden, &c.

No. on Plan.	Area in Acres.	Remarks.	No. on Plan.	Area in Acres.	Remarks.
148	13·063	Arable.	195	·659	Wood.
149	12·052	Road.	196	9·957	Arable.
150	10·807	Arable.	197	16·080	Arable and wood.
151	4·456	Rough pasture and whins.	198	2·120	Wood.
			199	1·413	Road.
152	·147	Whins, &c.	200	4·849	Arable.
153	·381	Pond.	201	8·247	Arable and wood.
154	·655	Pasture.	202	4·525	Arable and wood.
155	11·287	Wood.	203	2·243	Road.
156	3·118	Road.	204	8·419	Arable.
157	114·736	Wood.	205	10·946	Arable.
158	4·245	Arable.	206	·883	Wood.
159	·914	Arable.	207	2·830	Wood.
160	2·480	Wood, garden, &c.	208	12·380	Arable.
161	80·229	Wood, heathy pasture, &c.	209	12·788	Arable.
			210	16·148	Arable.
162	·459	Houses, arable, &c.	211	1·625	Arable.
163	·811	Stackyard.	212	·875	Wood.
164	1·880	Wood (island).	213	·211	Rough pasture.
165	·132	Pond.	214	1·680	Pasture.
166	11·820	Whins, heathy pasture, &c.	215	·577	Houses, garden, and ornamental ground.
167	·451	Waste.	216	7·995	Arable.
168	·088	Arable.	217	·776	Houses and stackyard.
169	·114	Arable.	218	·762	Road.
170	·121	Arable.	219	13·147	Arable.
171	·102	Arable.	220	14·064	Arable.
172	·080	Arable.	221	·150	House, garden, &c.
173	·079	Arable.	222	12·409	Arable.
174	·078	Arable.	223	13·334	Arable.
175	·539	Houses, gardens, &c.	224	11·624	Wood.
176	·465	Arable.	225	190·758	Wood.
177	·603	Arable.	226	·478	Houses and rough pasture.
178	·636	Arable.			
179	1·310	Arable.	227	1·707	Arable.
180	18·689	Arable, &c.	228	24·640	Arable.
181	1·354	Wood.	229	1·837	Arable and garden.
182	2·890	Arable and whins.	230	1·648	Arable, &c.
183	5·676	Rough heathy pasture, &c.	231	1·822	Arable.
			232	1·246	Wood, &c.
184	12·479	Rough heathy pasture, &c.	233	11·047	Arable.
			234	15·358	Arable.
185	14·796	Wood, &c.	235	8·920	Arable, &c.
186	11·714	Arable.	236	16·573	Arable, &c.
187	·498	Heathy pasture, &c.	237	2·003	Wood.
188	·234	Arable.	238	·341	Mill dam.
189	26·109	Arable.	239	4·630	Wood.
190	·445	Wood.	240	5·476	Rough pasture and whins.
191	7·928	Wood.			
192	17·711	Arable.	241	2·925	Arable.
193	·739	Road.	242	·979	Houses, stackyard, gardens, &c.
194	11·465	Arable.			

No. on Plan.	Area in Acres.	Remarks.
243	15·986	Arable, wood, rough pasture, &c.
244	·525	Road.
245	2·518	Arable and houses.
246	26·393	Arable.
247	1·168	Wood.
248	1·699	Wood.
249	11·725	Arable.
250	2·146	Arable.
251	16·914	Arable.
252	15·249	Arable.
253	·170	Mill dam.
254	16·952	Arable.
255	24·362	Arable.
256	28·090	Arable.
257	21·705	Arable.
258	1·009	Wood.
259	10·666	Arable.
260	17·328	Highland Railway, (part of).
261	1·451	Arable, wood, &c.
262	20·321	Arable.
263	·784	Rough pasture and whins.
264	17·567	Arable.
265	4·642	Road.
266	18·203	Arable.
267	13·741	Arable.
268	10·590	Arable, &c.
269	8·684	Arable, &c.
270	·507	Arable and houses.
271	2·321	Road.
272	·448	Houses and yards.
273	1·052	Houses, garden, ornamental ground, &c.
274	·178	Arable.
275	26·732	Arable.
276	3·918	Wood and rough pasture.
277	2·107	Wood.
278	1·749	Road.
279	25·808	Arable.
280	·283	Wood.
281	·778	Wood.
282	·340	Wood.
283	15·783	Houses and arable.
284	·549	Wood.
285	26·022	Arable.
286	·486	Wood.
287	21·536	Arable.
288	1·329	Arable and rough pasture.
289	6·898	Arable, &c.
290	·346	Arable and houses.
291	·190	Garden.
292	7·651	Arable.
293	·701	Garden.
294	·823	Houses, pasture, and trees.
295	·490	Church and graveyard.
296	·425	Arable.
297	·623	Arable.
298	·340	Arable.
299	24·201	Arable.
300	·602	Road.
301	·251	Stackyard.
302	·247	Mill dam.
303	2·090	Houses, arable, garden, &c.
304	54·604	Arable.
305	·309	Wood.
306	23·587	Arable and trees.
307	·458	Wood.
308	18·304	Ornamental ground.
309	·168	Wood.
310	1·314	Road.
311	6·998	Arable and trees.
312	1·527	Wood.
313	·554	Wood.
314	·181	Wood.
315	13·654	Arable.
316	·637	Wood and gravel pit.
317	8·680	Wood.
318	·931	Arable.
319	5·981	Arable.
320	·360	Church, ornamental ground, &c.
321	20·119	Arable and marsh.
322	·755	Road.
323	1·747	Houses, ornamental ground, &c.
324	·362	Garden.
325	·545	Arable.
326	·537	Arable.
327	·538	Arable.
328	·490	Arable.
329	1·062	Arable.
330	13·590	Arable.
331	1·212	Ornamental ground.
332	2·238	Houses, ornamental ground, and wood.
333	1·758	Garden, orchard, &c.
334	14·116	Arable.

No. on Plan.	Area in Acres.	Remarks.	No. on Plan.	Area in Acres.	Remarks.
335	·501	Arable.	382	·711	Pond.
336	1·255	Arable.	383	·552	Wood.
337	·572	Arable, &c.	384	·805	Wood.
338	·657	Arable.	385	3·167	Houses and yards.
339	·415	Houses and gardens.	386	2·229	Wood and stackyard.
340	2·193	Rough pasture, &c.	387	·766	Arable.
341	·699	Houses, arable, garden, &c.	388	·635	Houses and yard.
342	1·435	Arable.	389	·949	Ornamental ground, wood, &c.
342a	·980	Houses, garden, and arable.	390	7·925	Ornamental ground, wood, &c.
343	·574	Arable.	391	2·168	Garden.
344	·251	Houses, garden, and arable.	392	·292	Road.
			393	2·725	Road.
345	·252	Arable.	394	2·395	Wood, &c.
346	·255	Arable, &c.	395	20·349	Arable.
347	·239	Arable and house.	396	1·015	Road.
348	·301	Arable.	397	50·004	Arable.
349	·733	Arable.	398	·293	Mill dam.
350	1·335	Houses, gardens, &c.	399	2·939	Houses, ornamental ground, &c.
351	·281	Whins.			
352	·735	Arable.	400	·547	Stackyard.
353	·202	Arable.	401	2·458	Arable, &c.
354	·139	Arable.	402	4·788	Arable, &c.
355	·529	Arable.	403	6·757	Wood, &c.
356	·449	Arable.	404	14·681	Arable, &c.
357	·358	Arable.	405	1·751	Ornamental ground.
358	·351	Arable.	406	·296	Pond.
359	·563	Arable.	407	4·387	Garden.
360	·455	Arable.	408	·788	Garden and ornamental ground.
361	·838	Arable.			
362	·544	Arable.	409	1·143	Shrubbery, &c.
363	·515	Arable.	410	·565	Road.
364	1·116	Arable.	411	·387	House, &c.
365	553	Arable.	412	7·811	Ornamental ground and trees.
366	·545	Arable.			
367	·113	Arable.	413	4·891	Ornamental ground, &c.
368	·637	Arable and houses.			
369	·543	Arable.	414	13·205	Arable, &c.
370	·588	Arable.	415	3·984	Road.
371	·572	Arable.	416	14·274	Ornamental ground, &c.
372	·327	Road.			
373	1·770	Arable.	417	12·796	Arable, &c.
374	1·073	Wood.	418	·487	Wood, &c.
375	·985	Wood.	419	6·320	Arable, &c.
376	1·420	Wood.	420	5·359	Arable.
377	1·116	Road.	421	1·194	Road.
378	4·026	Arable.	422	6·451	Arable, &c.
379	35·102	Arable.	423	6·685	Arable, &c.
380	1·202	Houses and rough pasture.	424	6·226	Arable, &c.
			425	7·517	Arable, &c.
381	·565	Stackyard.	426	13·386	Arable, &c.

No. on Plan.	Area in Acres.	Remarks.	No. on Plan.	Area in Acres.	Remarks.
427	6·211	Arable, &c.	474	1·641	Arable.
428	13·870	Arable, &c.	475	·752	Wood.
429	15·780	Arable, &c.	476	28·382	Wood, &c.
430	1·448	Wood.	477	·760	Wood.
431	1·070	Wood.	478	2·460	Houses, arable, gardens, &c.
432	10·818	Arable.			
433	4·776	Arable.	479	·819	Wood.
434	·323	Wood, &c.	480	·151	Wood.
435	·231	Wood.	481	24·456	Arable.
436	·186	Wood.	482	1·791	Rough pasture, &c.
437	1·501	Houses, wood, &c.	483	9·789	Rough pasture, whins, &c.
438	·383	Wood.			
439	·297	Arable and garden.	484	·619	Road.
440	·106	Wood.	485	2·538	Wood.
441	·413	Rough pasture and trees.	486	20·759	Arable.
			487	5·447	Rough pasture, whins, &c.
442	·709	Houses, gardens, and arable.	488	1·569	Rough pasture.
443	·150	Houses, yard, &c.	489	·666	Rough pasture.
444	·994	Wood.	490	4·275	Tidal water.
445	11·446	Arable, rough pasture, &c.	490a	7·933	Rough pasture and saltings.
446	36·634	Arable, rough pasture, &c.	491	8·559	Arable.
			492	2·567	Tidal water.
447	1·385	Houses, gardens, &c.	493	11·186	Rough pasture, &c.
448	·511	Stackyard.	494	11·101	Shingle and rough pasture.
449	1·563	Arable.			
450	·769	Arable.	495	1·428	Tidal water.
451	1·484	Wood.	496	25·196	Arable and marsh.
452	37·787	Arable.	497	29·552	Arable and marsh.
453	·172	Wood.	498	39·659	Arable.
454	10·712	Arable.	499	·963	Road.
455	14·878	Arable, &c.	500	11·409	Pasture.
456	1·599	Road.	501	·088	Pond.
457	2·045	Wood, &c.	502	1·013	Tidal water.
458	·145	Houses and garden.	503	·241	Tidal water.
459	4·198	Arable, &c.	504	21·445	Arable, &c.
460	3·087	Arable, &c.	505	31·193	Arable.
461	2·606	Wood, &c.	505a	4·835	Arable.
462	4·103	Arable.	506	2·494	Wood, &c.
463	3·515	Road.	507	12·067	Arable.
464	·988	Wood.	508	14·126	Arable and wood.
465	16·683	Arable.	509	10·403	Arable, &c.
466	13·563	Wood.	509a	5·646	Wood, &c.
467	32·120	Arable.	510	13·978	Wood, &c.
468	13·596	Arable.	511	·119	Road.
469	22·501	Arable.	512	18·660	Arable.
470	1·300	Houses, arable, garden, &c.	513	2·901	Arable.
			514	1·641	Stream (Allt Graad).
471	4·338	Wood.	515	1·928	Arable.
472	·377	Wood.	516	1·995	Arable.
473	26·421	Arable.	517	·478	Arable.

No. on Plan.	Area in Acres.	Remarks.
518	·442	Houses, waste, stackyards, &c.
519	7·580	Arable and heathy pasture.
520	92·948	Rough heathy pasture, &c.
521	·311	Arable.
522	4·956	Arable.
523	1·124	House, stackyard, and arable.
524	8·431	Rough heathy pasture and arable.
525	2·739	Arable.
526	15·282	Arable, rough pasture, &c.
527	·513	Houses, stackyard, garden, &c.
528	9·379	Arable, &c.
529	8·212	Arable, &c.
530	4·277	Arable.
531	4·438	Arable, &c.
532	4·035	Arable.
533	1·314	Arable.
534	6·405	Arable and rough pasture.
535	7·672	Arable and rough pasture.
536	10·208	Wood, rough pasture, &c.
537	7·582	Arable, rough pasture, &c.
538	4·055	Arable and rough pasture.
539	30·352	Houses, garden, stackyard, & rough pasture.
540	62·469	Heathy pasture, &c.
541	7·958	Arable and rough pasture.
542	8·359	Houses, yards, gardens, and rough pasture.
543	2·663	Rough pasture.
544	4·233	Arable.
545	6·093	Arable, rough pasture, &c.
546	4·626	Heathy pasture and arable.
547	29·859	Arable, heathy pasture, &c.
548	4·082	Arable.
549	1·909	Arable.
550	3·152	Arable, &c.
551	·531	Road.
552	·408	Houses, yards, garden, &c.
553	1·242	Arable.
554	3·999	Arable.
555	2·361	Rough pasture, &c.
556	5·251	Arable.
557	4·755	Arable.
558	4·316	Stream.
559	·236	Houses and yard.
560	16·086	Arable.
561	4·318	Arable.
562	·098	Furze.
563	2·584	Rough pasture and furze.
564	6·749	Arable.
565	1·328	Road.
566	27·965	Heathy pasture, &c.
567	3·278	Arable and rough pasture.
568	2·353	Wood and rough pasture.
569	16·003	Rough pasture, wood, &c.
570	·647	Rough pasture.
571	2·508	Arable.
572	13·298	Arable, &c.
573	2·991	Rough pasture, &c.
574	·441	Rough pasture.
575	11·750	Arable and heathy pasture.
576	9·675	Houses, arable, garden, &c.
577	89·195	Heathy pasture, &c.
578	8·909	Arable, pasture, &c.
579	5·907	Rough pasture, &c.
580	5·535	Arable, &c.
581	5·444	Arable and wood.
582	9·364	Arable, &c.
583	8·427	Arable and rough pasture.
584	3·602	Arable.
585	3·138	Rough pasture.
586	18·047	Arable.
587	13·039	Arable, &c.
588	13·653	Pasture, rough heathy pasture, &c.
589	·342	Arable and yard.
590	3·592	Arable and rough pasture.
591	14·930	Arable.
592	10·779	Arable.

No. on Plan.	Area in Acres.	Remarks.
593	3·755	Arable and heathy pasture.
594	·924	Arable, houses, garden, yards, &c.
595	4·538	Heathy pasture, &c.
596	5·297	Arable.
597	4·802	Arable.
598	5·090	Arable.
599	1·432	Pasture.
600	3·425	Arable, &c.
601	1·313	Pasture.
602	·126	Pond.
603	1·907	Arable.
604	·686	Pasture, &c.
605	19·145	Pasture, &c.
606	·161	Wood.
607	6·978	Pasture.
608	·062	Pasture.
609	·082	Pasture.
610	1·266	Pasture, &c.
611	·801	Heathy pasture.
612	1·017	Heathy pasture, &c.
613	·700	Heathy pasture.
614	·189	Rough pasture.
615	2·920	Rough pasture.
616	·718	Wood.
617	·313	Wood.
618	·733	Pasture.
619	·375	Heathy pasture.
620	·362	Heathy pasture.
621	2·530	Wood.
622	1·079	Pasture.
623	·657	Arable.
624	·088	Pasture.
625	·407	Pasture.
626	34·321	Heathy pasture, &c.
627	·492	Pasture.
628	7·999	Pasture, &c.
629	5·808	Pasture.
630	6·635	Wood.
631	·303	Road.
632	3·966	Arable and heathy pasture.
633	2·523	Arable and rough pasture.
634	·178	Pasture.
635	·556	Sheepfold.
636	6·049	Arable and rough pasture.
637	38·119	Heathy pasture.
638	7·193	Arable.
639	4·876	Wood, pasture, &c.
640	17·862	Arable, &c.
641	2·876	Arable.
642	3·217	Arable.
643	·195	Houses, yards, garden, &c.
644	16·178	Arable, &c.
645	1·226	Houses, yard, rough pasture, &c.
646	2·240	Arable.
647	15·490	Rough heathy pasture, &c.
647a	·748	Loch a' Chapuill.
648	4·980	Arable, rough heathy pasture, &c.
649	7·191	Rough heathy pasture, &c.
650	2·896	Arable.
651	1·103	Wood and rough pasture.
652	·854	Arable.
653	·351	Rough pasture, &c. (island).
654	45·163	Rough heathy pasture.
655	3·129	Pasture.
656	·735	Pasture.
657	·186	Pond.
658	2·324	Heathy pasture.
659	2·390	Heathy pasture.
660	69·659	Wood.
661	4·056	Rough heathy pasture.
662	·154	Rough heathy pasture.
663	·119	Pasture.
664	·870	Arable.
665	·646	Rough heathy pasture.
666	·922	Rough pasture.
667	23·106	Rough heathy pasture.
668	·369	Rough heathy pasture.
669	38·031	Rough heathy pasture, wood, &c.
670	10·735	Arable, &c.
671	·111	Rough pasture and trees (island).
672	6·763	Rough heathy pasture, wood, &c.
673	·437	Rough pasture and trees (island).

No. on Plan.	Area in Acres.	Remarks.
674	·231	Rough pasture and trees (island).
675	12·733	Arable.
676	·813	Rough pasture.
677	·109	Rough pasture and trees (island).
678	17·484	Rough heathy pasture, wood, &c.
679	5·465	Arable.
680	2·498	Stackyard, rough pasture, ruins, &c.
681	6·002	Arable.
682	9·347	Road.
683	1·899	Arable.
684	8·217	Wood, pasture, &c.
685	·100	Pond.
686	10·680	Arable, &c.
687	1·468	Arable.
688	8·165	Heathy pasture.
689	5·327	Arable.
690	4·813	Arable.
691	·875	Houses, rough pasture, stackyard, &c.
692	14·266	Arable.
693	·574	Arable.
694	12·446	Arable, rough pasture, &c.
695	·930	Arable.
696	6·773	Arable.
697	2·565	Rough pasture, &c.
698	11·161	Arable.
699	·219	Pasture.
700	·926	Pasture.
701	9·136	Rough heathy pasture, houses, &c.
702	1·500	Arable.
703	23·331	Houses, arable, &c.
704	1·128	Rough pasture.
705	14·888	Arable, &c.
706	·827	Houses, rough pasture, &c.
707	1·496	Arable, &c.
708	32·291	Rough heathy pasture, house, &c.
709	2·243	Rough heathy pasture.
710	7·787	Rough heathy pasture.
711	2·248	Arable, &c.
712	7·134	Arable.
713	·787	Arable.
714	2·377	Arable.
715	2·658	Arable.
716	80·882	Rough heathy pasture, &c.
716a	2·245	Wood.
717	77·412	Wood, &c.
718	3·790	Wood.
719	8·922	Arable.
720	·196	Rough pasture.
721	29·599	Arable.
722	63·707	Wood, &c.
723	18·717	Wood.
724	10·211	Rough pasture.
725	31·506	House, arable, &c.
726	·388	Wood, &c.
727	·357	Mill dam.
728	1·431	Houses, ornamental ground, garden, stackyard, &c.
729	7·793	Houses, garden, ornamental ground, &c.
730	29·781	Arable.
731	16·656	Arable.
732	30·712	Rough pasture, furze, &c.
733	1·927	Wood.
734	58·134	Wood, &c.
735	2·877	Wood.
736	18·925	Arable.
737	1·297	Rough pasture, &c.
738	28·148	Arable.
739	1·004	Wood, &c.
740	3·632	Wood, &c.
741	·690	Pasture and marsh.
742	7·968	Arable, &c.
743	·766	Wood.
744	2·734	Wood, &c.
745	1·799	Mill dam.
746	2·181	Wood, furze, marsh, &c.
747	1·120	Arable.
748	·876	Houses, garden, stackyard, &c.
749	1·095	Road.
750	3·337	Arable.
751	·678	Road.
752	26·845	Arable.
753	1·212	Furze.
754	1·681	Wood and furze.
755	·190	House, garden, and arable.
756	·483	House, gardens, &c.
757	2·915	Arable, &c.

No. on Plan.	Area in Acres.	Remarks.
758	3·352	Wood.
759	·851	Arable.
760	·810	Arable.
761	1·033	Arable.
762	·597	Arable.
763	1·300	Arable.
764	1·395	Arable and furze.
765	·932	Arable.
766	3·966	Wood.
767	41·275	Arable, &c.
768	7·484	Wood.
769	·918	Arable, &c.
770	2·571	Houses, furze, gardens, stackyard, &c.
771	3·794	Wood.
772	2·695	Wood.
773	·806	Wood.
774	2·755	Arable.
775	30·948	Arable, &c.
776	·489	Arable.
777	18·774	Wood, furze, &c.
778	7·820	Arable.
779	8·691	Arable.
780	7·733	Rough pasture, furze, &c.
781	16·949	Wood, &c.
782	5·678	House, garden, and furze.
783	1·536	Furze and rough pasture.
784	13·472	Arable.
785	·127	House, garden, &c.
786	8·965	Arable.
787	41·206	Wood, &c.
	8292·467	

RECAPITULATION.

8181·794	Land.
71·639	Roads.
17·328	Railway.
12·182	Water.
9·524	Tidal water.
8292·467	Area of the numbered portion of the Parish.

No. on Plan.	Area in Acres.	Remarks.
		UNNUMBERED, PRINCIPALLY 6-INCH.
	35764·951	Moorland, &c.
	714·235	Foreshore.
	5·339	Village of Alness.
	66·283	River Alness.
	15·034	River Glass.
	·078	Black water.
	2·846	Tidal water (River Alness).
	36·957	Abhuinn nan Glas-àth.
	87·963	Loch a Chaoruinn.
	67·248	Loch Bad a' Bhàthaich (part of).
	619·320	Loch Glass.
	4·237	Loch nan Glas-àth.
	·892	Loch Chuinneag (part of).
	57·006	Loch Magharaidh.
	18·056	Amhainn Toll a' Choin.
	588·346	Loch Moril.
	6·246	Water.
	38055·037	Area of the unnumbered portion of the Parish.
	8292·467	Area of the numbered portion of the Parish.
	46347·504	Total area of the Parish.

RECAPITULATION FOR THE PARISH.

Area in Acres.	
43952·084	Land.
71·639	Roads.
17·328	Railway.
1579·848	Water.
12·370	Tidal water.
714·235	Foreshore.
46347·504	Total area of the Parish of Alness, in the County of Ross.

INDEX TO PLACES

IN THE

PARISH OF ALNESS.

COUNTY OF ROSS.

Name of Place.	No. of Sheet. 6-inch scale.	No. of Sheet. 25·344 in. scale.
Acharn - -	LII.	12
Achdunachan -	LXIV.	7
Achnagoul - -	,,	12
Allt Achadh nan Gall	,,	,,
Allt Bada Goiste -	,,	8
Allt Dearg - -	,,	12, 16
Allt Domhain -	LIII.	14
Allt Duack - -	LXV.	10
Allt Duilleag -	,,	9
Allt Graad - -	,,	13
Allt Inbhireach -	LXIV.	7
Allt Leacach -	LII.	16
Allt Riabhach -	LXIV.	12, 16
Allt Sgorr a' Choltair	,,	12
Allt Srath an Lòin	,,	8
Allt a' Chadha Mhòir	,,	12
	LXV.	9
Allt a Ghlinne -	LXIV.	12
Allt a' Ghortain -	,,	7
Allt a' Mhuilinn -	LII.	12
Allt an Fhigheadair	LXIV.	,,
Allt na Cnuimh -	LII.	12, 16
Allt na Moine -	LXIV.	7
Allt na Seasgaich	LII.	12, 16
Alness - -	LXV.	7
Alness Bay - -	,,	11
Alness Bridge -	,,	7
Alness Point -	,,	11
Am Màm - -	LII.	8
An Corran - -	,,	16
	LIII.	13
An Iunis - -	LXIV.	11
Ardoch - -	LIII.	13, 14
Ard Roy - -	LXV.	15
Ardroy Sand -	,,	10, 11
Assynt House -	,,	9
Bad nan Glac -	LXIV.	7

Name of Place.	No. of Sheet. 6-inch scale.	No. of Sheet. 25·344 in. scale.
Badan Breaca -	LXIV.	12
Baddans - -	LIII.	14
Bailenaceardaich -	LXIV.	16
Ballachraggan -	LXV.	7
Ballavoulin - -	LII.	12
Ballavoulin - -	LXV.	9
Ballavullich - -	LXIV.	16
Ballone - -	LII.	,,
Balnacraig - -	LXV.	3
Balnagrotchen -	LII.	12, 16
Balmainoch - -	,,	12
Balnard - -	LXIV.	8
Bealach Ardoch -	LIII.	13
Bealach Clais a' Chuirn - -	,,	,,
Bealach na Bò -	LXV.	3
Beinn na Dìollaide	LXIV.	7
Big Burn - -	LXV.	6, 10
Black Rock - -	,,	13
Blàr Bàn - -	LXIV.	12
Blàr an Airgid -	LIII.	13
Boath - - -	LII.	12
Boathmore - -	,,	,,
Boathvic - -	,,	,,
Bog Buidhe -	LXIV.	8
Bog a' Phuinnsein	LXV.	11
Breun Loch -	LXIV.	,,
Bruachdian - -	,,	8
Cadha Mòr - -	,,	12
Cairn (remains of)	LII.	,,
Cairn (remains of)	LIII.	14
Cairn (remains of), stone cist containing human remains found here - -	LXV.	2
Caishlan - -	LXIV.	8

Name of Place.	No. of Sheet. 6-inch. scale.	No. of Sheet. 25·344 in. scale.
Caisteal Breac -	LXV.	9
Carn na h-Uamhaig	LXIV.	7
Caochan Gobhlach	LII.	16
Church - -	LXV.	7
Cladh Thuradain -	LXIV.	12
Clais Bhuidhe -	LXV.	9
Clais Druim a' Bhathaich - -	"	2
Clashnabuiac -	"	6
Cnoc Aindreai -	LXIV.	7
Cnoc Alsdair -	LIII.	13
Cnoc Ardoch -	"	"
Cuoc Breac - -	LXV.	9
Cnoc Curuidan -	LIII.	14
Cnoc Duchaire -	LXV.	2
Cnoc Liath - -	LXIV.	12
Cnoc Liath na h-Acain - -	LII.	16
Cnoc Thuradain -	LXIV.	12
Cnoc a' Bhruthaich	LIII.	13
Cnoc a' Chaisteil -	LXV.	7
Cnoc a' Ghairdein	"	6
Cnoc an Eiliknaidh	"	"
Cnoc an Fhasgnaidh	LXIV.	11
Cnoc an Leòid -	LIII.	13
Cnoc an Oìr -	LXIV.	11
Cnoc an t-Sentry -	LXV.	7
Cnoc an t-Socaich	LXIV.	12
Cnoc na Coille -	LXV.	9
Cnoc na Cròige -	"	10
Cnoc na Moine -	LIII.	13
Cnoc na Moine -	LXIV.	8
Cnoc na Moine -	"	"
Cnoc na Sróine -	LII.	"
Cnocan Corrach -	LXIV.	7
Cnocan Soilleir -	"	"
Cnocandarroch -	LXV.	"
Coille-bheith' a' Mhuillir - -	LXIV.	"
Coille-bheithe Tigh na Creige -	"	"
Coire Dubh - -	"	8
Contullich - -	LXV.	3
Contullich Burn -	"	2, 3, 7
Contullich Castle (site of) - -	"	3
Corran Burn -	LIII.	13
Coul Cottage -	LXV.	7
Coul Hill - -	"	3
Coulhill - -	"	3, 7
Coulhill Cottage -	LXV.	7
Crawl - -	"	"
Crawl Well - -	"	"
Creagan Spùtain -	"	6
Creag nam Fitheach	LXIV.	7
Cromarty Firth -	LXV.	11, 15
Cross Hills - -	"	9
Culcraggie - -	"	7
Culcraggie Burn -	"	"
Cuirn Liath -	LII.	12
Dalneich Bridge -	LXV.	3
Dalreoch - -	LIII.	14
Dalreoch Wood -	"	"
Distillery - -	LXV.	7
Druim Dubh nam Bonnach - -	LXIV.	8
Druim Farraid -	"	"
Druim Liath a' Ghortain -	"	7
Druim na Ceardaich	LII.	12
Druim nan Damh	LXIV.	"
Dubh Chlais -	"	7
Eas a' Chonaisg -	"	11
Eilean na Cubhaig	"	7
Free Church -	LXV.	7
Free Church Manse	"	"
Free Church School	"	"
Fùaran an Fhasgnaidh - -	LXIV.	11
Fyrish - -	LXV.	6
Garabill - -	LXIV.	7
Garbhlach - -	"	12
General's Well -	LXV.	7
Glac Mhòr - -	LIII.	13
Glac nan Siolag -	LXIV.	12
Glen Glass - -	"	8, 12
Highland Railway	LXV.	7, 10, 11
Home Farm -	"	7
Iron Rock - -	LIII.	9
Ironrock Pool -	"	"
Kinloch - -	LXIV.	7
Knock Crask -	LIII.	13

Name of Place.	No. of Sheet. 6-inch scale.	No. of Sheet. 25·344 in. scale.
Knock Fyrish -	LXV.	6
Knocan - -	LXIV.	12
Knocklea - -	LII.	,,
Leac Dhubh -	LXIV.	7
Lealty House -	LIII.	13
Lealty Burn -	,,	10, 13
Loch a' Chapuill -	LXIV.	8
Lochan Buidhe (site of) - -	LXV.	7
Loneroid - -	LIII.	9
Lorgbuie - -	LXIV.	12
Lynechork - -	,,	,,
Mains of Assynt -	LXV.	9
Mains of Novar -	,,	10
Manse - -	,,	7
Meall an Tuirc -	LXIV.	,,
Mean Chnoc -	LXV.	9
Mill of Assynt (Corn and Barley)	,,	,,
Moultavie - -	,,	2
Novar House -	,,	10
Poll Lucais - -	,,	13
Poll a' Charachaidh	,,	7
Rathadan Cas a' Mhadaidh-ruaidh	,,	6
Redburn - -	LXIV.	16
River Alness -	LII., LIII., LXV.	
River Glass -	LXIV.	11
Sgòrr Liath - -	LXV.	7
Sgorr a' Choltair -	LXIV.	12
Slugan Ruadh -	LXV.	7
Sockach - -	LXIV.	12
Srath Mòr - -	LXIV.	8
Strone - -	LII.	,,
Tallysow - -	LXV.	10
Teaninich House -	,,	7
Tighcruinneachaidh	LXIV.	8
Tighnacreige -	,,	7
Tobar a' Ghairdein	LXV.	6
Tobar an Fheàrna	,,	,,
Tobar na Dìge -	,,	,,
Toll Belt - -	,,	,,
Toll Dubh nan Cadhagan -	LXIV.	7
Tòrr Dubh Mòr an Lòin - -	,,	12
Tòrr a' Mhadaidh-ruaidh - -	,,	,,
Tòrr nan Clach -	,,	,,
Torran an Sporain	,,	8
Torran na Ceardaich	,,	7
Tullich - -	LIII.	13
Tullich Burn -	,,	,,
Tumuli - -	LII.	12
Uig - - -	LXIV.	12
Wester Lealty -	LIII.	13
Wester Ross -	LIII., LXIV., LXV.	
Wester Teaninich	LXV.	10

LONDON:
Printed by George E. Eyre and William Spottiswoode,
Printers to the Queen's most Excellent Majesty.
For Her Majesty's Stationery Office.

ORDNANCE SURVEY OF SCOTLAND.

BOOK OF REFERENCE TO THE PLAN

OF THE

PARISH OF ALVA,

IN THE

COUNTY OF STIRLING (Det., No. 2),

Containing 5473·479 Acres.

COLONEL SIR HENRY JAMES, R.E., F.R.S., F.G.S., &c.
SUPERINTENDENT OF THE ORDNANCE SURVEY.

PRINTED AT THE ORDNANCE SURVEY OFFICE, SOUTHAMPTON.

1863.

Price One Shilling.

ground,
to one

he area

ook.

ncluded

1·4.

ontains
ference
Plans,

Scales

.. W

.. *T*

.. *T*

xon

equent

-

. *C.F.*
. *T.C.*
. *C.W.*
. *Def.*
. *T.S.*

Where

ow the

EXPLANATORY REMARKS.

The Scale of the Parish Plans is the 1-2500th of the actual length on the ground, and is equal to 25·344 inches to a mile, which is very approximately equal to one square inch to one acre, the square of 1·0018 inch being equal to one acre.

The length of each sheet is one and a-half miles, and the width one mile, the area of each sheet is therefore 960 acres.

Each enclosure has a reference number to the area which is given in this Book.

The Braces [ ] on the plans are to indicate that the spaces so braced are included under the same reference number.

The Altitudes in feet above the Mean Level of the Sea are written thus —31·4.

The Scale of the Plans of the County is 6 inches to a mile, and each sheet contains the same area as 16 sheets of the Parish Plans. There is, therefore, a double reference number to each sheet as VI. 9., the Roman Numerals referring to the County Plans, the Arabic Figures to the Parish Plans.

The following are the characters employed on the Ordnance Plans on the Scales of 1·2500 and 6 inches to a mile:—

County Names	C	Hundreds or Wards	W
Parishes	P	Townships	T
Extra Parochial	E	Division of Townships	T

Antiquities ..... ROMAN / Druidical or Saxon / Norman or Subsequent

The descriptions of the boundaries are shown by the following initials:—

Centre of Stream	*C.S.*	Centre of Fence	*C.F.*
Centre of Road	*C.R.*	Top of Cop	*T.C.*
Side of Stream or Drain	*S.S.* or *S.D.*	Centre of Wall	*C.W.*
Root of Hedge	*R.H.*	Defaced	*Def.*
Face of Wall	*F.W.*	Track of Stream	*T.S.*
Undefined	*Und.*		

Where a change occurs in the boundaries, the symbol [o—o] is used to show the part at which the change takes place.

TABLE

FOR CONVERTING DECIMAL PARTS OF AN ACRE INTO ROODS AND PERCHES.

Perches.	0 Rood.	1 Roo	2 Roods.	3 Roods.	Perches.	0 Rood.	1 Rood.	2 Roods.	3 Roods
0	·000	·250	·500	·750	21	·131	·381	·631	·881
1	·006	·256	·506	·756	22	·137	·387	·637	·887
2	·012	·262	·512	·762	23	·144	·394	·644	·894
3	·019	·269	·519	·769	24	·150	·400	·650	·900
4	·025	·275	·525	·775	25	·156	·406	·656	·906
5	·031	·281	·531	·781	26	·162	·412	·662	·912
6	·037	·287	·537	·787	27	·169	·419	·669	·919
7	·044	·294	·544	·794	28	·175	·425	·675	·925
8	·050	·300	·550	·800	29	·181	·431	·681	·931
9	·056	·306	·556	·806	30	·187	·437	·687	·937
10	·062	·312	·562	·812	31	·194	·444	·694	·944
11	·069	·319	·569	·819	32	·200	·450	·700	·950
12	·075	·325	·575	·825	33	·206	·456	·706	·956
13	·081	·331	·581	·831	34	·212	·462	·712	·962
14	·087	·337	·587	·837	35	·219	·469	·719	·969
15	·094	·344	·594	·844	36	·225	·475	·725	·975
16	·100	·350	·600	·850	37	·231	·481	·731	·981
17	·106	·356	·606	·856	38	·237	·487	·737	·987
18	·112	·362	·612	·862	39	·244	·494	·744	·994
19	·119	·369	·619	·869	40	·250	·500	·750	1·000
20	·125	·375	·625	·875					

N.B.—To convert Decimal Fractions of an Acre into Roods and Perches, multiply the decimal first by 4 and then by 40, preserving the same number of decimals in the product.

Examples—

A.	R.	P.	Acres.
			633·357
			4
			1·428
			40
633	1	17	17·120

A.	R.	P.	Acres.
			527·013
			4
			·052
			40
527	0	2	2·080

PARISH OF ALVA,

IN THE

COUNTY OF STIRLING (DETACHED, No. 2).

No. on Plan.	Area in Acres	Description.	No. on Plan.	Area in Acres.	Description.
1	4153·353	Rough & heathy pasmoss, streams, &c.		4542·565	*Brought forward.*
			31	1·053	Tramway.
2	4·267	Rough pasture & rock.	32	9·034	Arable.
3	4·186	Wood, rough pasture, gravel pit, &c.	33	35·877	Arable & road.
			34	·475	Wood & pond.
4	2·297	Arable & road.	35	34·607	Arable.
5	·398	Wood.	36	·145	House & garden.
6	6·952	Arable, rough pasture, & road.	37	17·105	Arable.
			38	·351	House & garden.
6a	1·678	Wood.	39	·330	House & garden.
7	174·628	Wood, stream, roads, &c.	40	21·146	Arable.
			41	1·390	Arable.
8	·438	Houses, yards, &c.	42	·331	Houses, gardens, &c.
9	·796	Houses, yard, road, &c.	43	3·913	Houses, gardens, &c.
10	·184	Arable (strip along boundary).	44	5·205	Houses, gardens, yards, roads, &c.
11	11·524	Arable & stream.	45	1·122	Houses, gardens, yards, &c.
12	·470	Wood & stream.			
13	6·607	Arable & stream.	46	6·740	Arable.
14	·515	Road.	47	8·792	Arable & house.
15	17·274	Arable.	48	1·810	Houses, gardens, yards, &c.
16	·704	Houses, garden, and stream.	49	1·471	Houses, gardens, yards, &c.
17	·109	Road.			
18	7·484	Arable, slope, & stream	50	1·950	Houses, gardens, yards, &c.
19	2·521	Wood.			
20	1·908	Wood.	51	5·637	Houses, gardens, yards, &c.
21	2·434	Wood.			
22	2·243	Statute labor road.	52	·441	Wood & stream.
23	18·172	Arable.	53	·715	Arable & stream.
24	12·273	Arable.	54	2·740	Houses, gardens, yards, &c.
25	3·480	Turnpike road.			
26	63·187	Arable, road, rough pasture, & stream.	55	1·163	Houses, gardens, yards, &c.
27	11·449	Arable & stream.	56	1·463	Arable.
28	4·233	Stream (River Devon—part of).	57	4·526	Houses, gardens, yards, &c.
29	26·348	Arable, house, sheds, & waste.	58	·669	Houses, gardens, &c.
			59	·788	Houses, gardens, yards, &c.
30	·453	Houses & arable.			
	4542·565	*Carried forward.*		4713·554	*Carried forward.*

No. on Plan.	Area in Acres.	Description.	No. on Plan.	Area in Acres.	Description.
	4713·554	*Brought forward.*		4960·368	*Brought forward.*
60	·383	Houses, gardens, road, & arable.	101	2·851	Arable.
			102	5·414	Arable.
61	2·752	Houses, gardens, yards, &c.	103	3·567	Houses, gardens, yards, &c.
62	8·593	Public roads.	104	·224	House, garden, & yard
63	2·557	Houses, gardens, yards, &c.	105	1·691	Arable & pond.
			106	1·113	Houses, gardens, yards, &c.
64	1·797	Houses, gardens, yards, &c.	107	3·014	Stream (Alva Burn).
65	2·526	Arable.	108	3·982	Houses, gardens, yards, road, &c.
66	·489	Arable & house.			
67	1·986	Houses, garden, yard, road, &c.	109	2·099	Arable & house.
			110	1·093	Arable.
68	9·772	Arable.	111	·518	Houses, gardens, yard, &c.
69	21·116	Arable & garden.			
70	7·385	Arable.	112	·902	Wood, slope, &c.
71	·282	House, garden, & yard.	113	·636	House, garden, yard, &c.
72	·135	Pond.			
73	3·512	Arable & slope.	114	23·130	Arable.
74	·751	Road.	115	6·483	Wood, house, & stream
75	1·384	Arable & stream.	116	1·186	Houses, gardens, yards, &c.
76	1·075	Houses, garden, yard, &c.	117	·094	Pond.
77	15·261	Arable & stream.	118	·383	Houses, yard, & stream
78	9·168	Arable.	119	·873	Houses, garden, yard, & arable.
79	14·573	Arable			
80	11·675	Arable & rough pasture	120	·182	Wood.
81	18·484	Arable, rough pasture, & slope.	121	·278	Road.
			122	14·037	Arable.
82	·365	Rough pasture & road.	123	1·754	Statute labor road.
83	10·679	Arable, marsh, & slope	124	13·060	Arable.
84	16·155	Arable.	125	·234	Wood.
85	9·346	Arable.	126	·190	Wood & road.
86	9·605	Arable & slope.	127	13·919	Arable.
87	·441	Curling pond.	128	17·505	Arable.
88	14·011	Arable & slope.	129	·162	Wood.
89	·583	Road.	130	·139	Wood.
90	·146	Garden.	131	·176	Wood.
91	7·495	Arable, house, & road.	132	17·244	Arable.
92	6·191	Arable & road.	133	·209	Rough pasture.
93	12·419	Arable.	134	·505	Road.
94	9·523	Arable.	135	2·276	Statute labor road.
95	·762	Houses, garden, yard, &c.	136	·577	Houses, gardens, yard, &c.
96	1·268	Arable.	137	·842	Rough pasture.
97	·377	House & garden.	138	20·732	Arable & rough pasture
98	·695	Arable.	139	10·305	Arable.
99	9·474	Arable.	140	8·806	Arable.
100	1·623	Houses, arable, graveyard, &c.	141	7·340	Stream (River Devon —part of).
	4960·368	*Carried forward.*		5150·093	*Carried forward.*

No. on Plan.	Area in Acres.	Description.	No. on Plan.	Area in Acres.	Description.
	5150·093	*Brought forward.*		5347·078	*Brought forward.*
142	13·347	Arable & slope.	159	·361	Wood.
143	9·661	Arable.	160	2·273	Wood & rough pasture.
144	15·094	Arable, road, & slope.	161	10·049	Arable.
145	·652	Houses, garden, & yard	162	·853	Wood.
146	13·006	Arable.	163	·625	Rough pasture.
147	7·898	Arable (subject to floods).	164	·850	Wood.
			165	7·569	Arable.
148	53·952	Arable, rough pasture, & road.	166	1·371	Rough pasture.
			167	1·123	Wood.
149	·236	Wood.	168	15·383	Wood & road.
150	·866	Rough pasture & trees.	169	5·005	Wood, roads, & fountains.
151	13·070	Arable.			
152	5·892	Turnpike road.	170	·488	House, arable, &c.
153	·548	Wood.	171	19·125	Arable, wood, & road.
154	26·739	Arable & wood.	172	·322	Wood.
155	6·302	Wood, houses, &c.	173	13·419	Arable & road.
156	6·807	Garden, &c.	174	13·693	Arable.
157	·335	Wood.	175	21·857	Arable.
158	22·580	Arable & road.	176	12·035	Arable.
	5347·078	*Carried forward.*		5473·479	

RECAPITULATION.

5433·984	Land.
24·238	Public roads.
15·257	Water.
5473·479	Total Area of the Parish of Alva, in the County of Stirling (Detached, No. 2), locally situated in the County of Clackmannan.

INDEX TO PLACES

IN THE

PARISH OF ALVA.

COUNTY OF STIRLING (DET., No. 2).

Name of Place.	No. of Sheet.		Descriptive Remarks.
	6-inch scale.	25·344-inch scale.	
Academy	CXXXIII.	12	
Alva	,,	12	A large village.
Alva Burn	,,	8, 12	
Alva Glen	,,	8	
Alva House	,,	8	A mansion.
Auchenharry Burn	,,	8	
Base Stone	CXXVI.	15	A boundary mark.
Balquharn Burn	CXXXIII.	3, 7, 11	
Balquharn Glen	,,	7, 11	
Beauclerk Place	,,	12	A row of dwelling houses.
Benbuck Burn	,,	4	
Benever Burn	,,	4	
Bengengie Hill	,,	3	
Bernard Cottage	,,	12	
Blairdenon Hill	CXXVI.	15	
Benbuck	,,	16	A hill.
Boll	CXXXIII.	12	A large farmsteading.
Boll Mill (woollen)	,,	12	
Braehead	,,	12	A dwelling house.
Braehead Mill (woollen)	,,	12	
Bridge Mill (woollen)	,,	12	
Burnside	,,	12	A large farmsteading.
Burnside Cottage	,,	12	
Cameron Burn	CXXVI. CXXXIII.	15 3	
Caroline Row	,,	11	A row of houses.
Carnaughton Villa	,,	12	
Church	,,	12	The parish church.
Cobleerook T.P.	,,	11	
Cobleerook Mill (woollen)	,,	12	
Court Hill	,,	12	A street in Alva Village.
Courthill House	,,	12	
Craighorn	,,	4	A hill.
Craig Leith	,,	11	A cliff.
East Cameron Burn	CXXVI.	15	

Name of Place.	No. of Sheet. 6-inch scale.	No. of Sheet. 25·344-inch scale.	Descriptive Remarks.
Eastfield Cottage	CXXXIII.	12	
Finglen Burn	CXXVI.	12, 16	
Free Church	CXXXIII.	12	
Glenwinnel Burn	,,	4, 8	
Greenfield Mill (woollen)	,,	12	
Greenhead	,,	12	A row of cottages.
Greenhorn Burn	CXXVI.	12	
Green Square	CXXXIII.	12	
Infant School	,,	12	
Island Mill (woollen)	,,	12	
Kersiepow	,,	12	A large farmsteading.
Keverkae	,,	11	A row of cottages.
Lower Strude Mill (woollen)	,,	12	
Manse	,,	12	The parish manse.
Manse	,,	12	The Free Church Manse.
Manse	,,	12	The U.P. Church Manse.
Meadow Mill (woollen)	,,	12	
Medaff Burn	CXXVI.	12, 16	
Middle Cameron Burn	,,	15	
Middle Hill	CXXXIII.	8	
Ochilbank	,,	12	A dwelling house.
Ochilvale	,,	12	An elegant villa.
Ochil Hills	,,	8	A range of hills.
Old Wharry Burn	CXXVI.	15	
Post Office	CXXXIII.	12	
River Devon	,,	12	
Rhoders	,,	12	A small farmsteading.
Rough Knowes	,,	8	A portion of Wood Hill.
School (endowed)	,,	12	
School	,,	12	The parish school.
Shavelhaugh	,,	12	A row of cothouses.
Silver Burn	,,	8	
Silver Glen	,,	8	
Springburn Cottage	,,	12	
St. Servanus' Well	,,	12	
Strabanster Burn	,,	3	
Strude Cottage	,,	12	
Strudewell Cottage	,,	12	
The Cloves	,,	3	A portion of rough pasture.
Torry	,,	8	A hill.

Name of Place.	No. of Sheet.		Descriptive Remarks.
	6-inch scale.	25·344-inch scale.	
Town Hall	CXXXIII.	12	A hall for concerts & lectures
Union Bank of Scotland	,,	12	
U.P. Church	,,	12	
Upper Strude Mill (woollen)	,,	12	
White Craig	CXXVI.	12	A precipitous rock.
Wellington Place	CXXXIII.	12	A dwelling house.
West Cameron Burn	,,	3	
West Goat	CXXVI.	16	A small stream.
West Hill	CXXXIII.	7	
Wood Burn	,,	8	
Wood Hill	,,	8	

ORDNANCE SURVEY OF SCOTLAND.

BOOK OF REFERENCE TO THE PLAN

OF THE

PARISH OF ALVAH,

IN THE

COUNTY OF BANFF,

CONTAINING 11585·137 ACRES.

COLONEL SIR HENRY JAMES, R.E., F.R.S., M.R.I.A., F.G.S., &c.,

SUPERINTENDENT OF THE SURVEY.

LONDON:

PRINTED BY GEORGE E. EYRE AND WILLIAM SPOTTISWOODE,

PRINTERS TO THE QUEEN'S MOST EXCELLENT MAJESTY.

FOR HER MAJESTY'S STATIONERY OFFICE.

1868.

Price Two Shillings and Sixpence.

[7142—50—8/68.]

ı the
ıately
ıal to

each

ook.

re in-

l·4.

; con-
louble
:o the

Scales

.. W

.. T

.. T

:ox

quent

–

..*C.F.*
..*T.C.*
C.W.
..*Def.*
..*T.S.*

ɔw the

ORDNANCE SURVEY OF SCOTLAND

PARISH OF ALVAH

BANFFSHIRE

INDEX TO THE SHEETS

Published on the Scale of $\frac{1}{2500}$ or 25·344 Inches to a Mile

Scale of this Index One Inch to a Mile.

EXPLANATORY REMARKS.

The scale of the Parish Plans is the 1-2500th of the actual length on the ground, and is equal to 25·344 inches to a mile, which is very approximately equal to one square inch to one acre, the square of 1·0018 inch being equal to one acre.

The length of each sheet is $1\frac{1}{2}$ miles, and the width 1 mile, the area of each sheet is therefore 960 acres.

Each enclosure has a reference number to the area which is given in this Book.

The Braces ($\int$) on the plans are to indicate that the spaces so braced are included under the same reference number.

The Altitudes in feet above the Mean Level of the Sea are written thus—31·4.

The Scale of the Plans of the County is 6 inches to a mile, and each sheet contains the same area as 16 sheets of the Parish Plans. There is therefore a double reference number to each sheet, as VI. 9., the Roman Numerals referring to the County Plans, the Arabic Figures to the Parish Plans.

The following are the characters employed on the Ordnance Plans on the Scales of 1–2500, and 6 inches to a mile :—

County Names	C	Hundreds or Wards	W
Parishes	P	Townships	T
Extra Parochial	E	Division of Townships	T

Antiquities ..... { ROMAN / Druidical or Saxon / Norman or Subsequent

The descriptions of the boundaries are shown by the following initials :—

Centre of Stream	*C.S.*	Centre of Fence	*C.F.*
Centre of Road	*C.R.*	Top of Cop	*T.C.*
Side of Stream or Drain	*S.S.* or *S.D.*	Centre of Wall	*C.W.*
Root of Hedge	*R.H.*	Defaced	*Def.*
Face of Wall	*F.W.*	Track of Stream	*T.S.*

Undefined ..... *Und.*

Where a change occurs in the boundaries, the symbol [o—o] is used to show the part at which the change takes place.

N.B.—To convert Decimal Fractions of an Acre into Roods and Perches, multiply the decimal first by 4 and then by 40, preserving the same number of decimals in the product.

Examples—

A.	R.	P.	Acres.	A.	R.	P.	Acres.
			633·357				527·013
			4				4
			1·428				·052
			40				40
633	1	17	17·120	527	0	2	2·080

TABLE

FOR CONVERTING DECIMAL PARTS OF AN ACRE INTO ROODS AND PERCHES.

Perch.	0 Rood.	1 Rood.	2 Roods.	3 Roods.	Perch.	0Rood.	1 Rood.	2 Roods.	3 Roods.
0	·000	·250	·500	·750	21	·131	·381	·631	·881
1	·006	·256	·506	·756	22	.137	·387	·637	·887
2	·012	·262	·512	·762	23	·144	·394	·644	·894
3	·019	·269	·519	·769	24	·150	·400	·650	·900
4	·025	·275	·525	·775	25	·156	·406	·656	·906
5	·031	·281	·531	·781	26	·162	·412	·662	·912
6	·037	·287	·537	·787	27	·169	·419	·669	·919
7	·044	·294	·544	·794	28	·175	·425	·675	·925
8	·050	·300	·550	·800	29	·181	·431	·681	·931
9	·056	·306	·556	·806	30	·187	·437	·687	·937
10	·062	·312	·562	·812	31	·194	·444	·694	·944
11	·069	·319	·569	·819	32	·200	·450	·700	·950
12	·075	·325	·575	·825	33	·206	·456	·706	·956
13	·081	·331	·581	·831	34	·212	·462	·712	·962
14	·087	·337	·587	·837	35	·219	·469	·719	·969
15	·094	·344	·594	·844	36	·225	·475	·725	·975
16	·100	·350	·600	·850	37	·231	·481	·731	·981
17	·106	·356	·606	·856	38	·237	·487	·737	·987
18	·112	·362	·612	·862	39	·244	·494	·744	·994
19	.119	·369	·619	·869	40	·250	·500	·750	1·000
20	·125	·375	·625	·875					

PARISH OF ALVAH,

IN THE

COUNTY OF BANFF.

No. on Plan.	Area in Acres.	Remarks.	No. on Plan.	Area in Acres.	Remarks.
1	2·852	Arable.	34	9·438	Wood and road.
2	·040	Arable.	35	11·398	Arable.
3	1·878	Farmsteading, garden, &c.	36	1·866	Rough pasture, mill lead, and road.
4	1·178	Public road.	37	5·608	Arable.
5	10·960	Arable.	38	7·990	Arable.
6	3·002	Arable and wood.	39	·161	Mill dam.
7	2·225	Arable.	40	·511	Wood.
8	5·526	Arable and road.	41	8·580	Arable, road, and quarry.
9	11·862	Arable.			
10	1·084	Public road.	42	11·800	Wood, rough pasture, and roads.
11	·190	Mill dam.			
12	10·593	Arable.	43	4·272	River Deveron (part of).
13	18·142	Arable and road.			
14	14·744	Arable.	44	·510	Houses, yard, and pasture.
15	13·837	Arable and quarry.			
16	·493	Stackyard.	45	·432	Garden and shed.
17	·832	Houses, garden, and wood.	46	4·816	Arable.
			47	·350	Private road.
18	1·045	Farmsteading, garden, &c.	48	·570	Garden, pasture, &c.
			49	1·645	Farmsteading, garden, &c.
19	·247	Wood.			
20	21·559	Arable.	50	3·489	Wood and road.
21	·266	Wood.	51	4·007	Streams, rough pasture, &c.
22	·760	House, wood, gardens, &c.	52	11·654	Arable and rough pasture.
23	3·666	Arable and drain.			
24	·878	Arable and house.	53	14·275	Arable.
25	·275	Public road.	54	·500	Farmsteading, &c.
26	43·363	Wood, roads, and streams.	55	·307	Shingle.
			56	·535	Shingle.
27	20·858	Arable.	57	·049	Shingle.
28	·400	Wood.	58	4·690	Rough pasture.
29	1·574	Public roads.	59	28·894	Arable, rough pasture, and stream.
30	17·191	Arable and stream.			
31	·472	Wood.	60	·285	Marsh.
32	3·736	Arable.	61	9·463	Rough pasture.
33	16·050	Arable.	62	2·803	Arable.

No. on Plan.	Area in Acres.	Remarks.	No. on Plan.	Area in Acres.	Remarks.
63	·707	Rough pasture and furze.	105	·866	Furze.
			106	5·843	Wood.
64	9·111	Arable.	107	26·545	Arable.
65	1·103	Rough pasture.	108	17·830	Arable.
66	3·938	Arable and rough pasture.	109	13·030	Wood.
			110	36·375	Wood.
67	2·702	Arable and stream.	111	5·499	Wood.
68	3·159	Wood and stream.	112	20·815	Arable.
69	1·553	Houses, garden, and ornamental ground.	113	·388	Public road.
			114	21·626	Arable.
70	·362	Pasture.	115	·982	Public road.
71	·120	Wood.	116	20·655	Arable.
72	6·719	Arable and wood.	117	·192	Houses and garden.
73	3·512	Wood.	118	6·795	Arable.
74	4·640	Arable.	119	2·424	Public road.
75	·312	Wood.	120	26·640	Arable and road.
76	·434	Wood.	121	10·550	Arable and road.
77	21·086	Arable.	122	3·053	Wood and road.
78	7·244	Arable, wood, and stream.	123	3·767	Wood and road.
			124	·495	Pasture.
79	·120	Mill dam.	125	2·777	Arable.
80	·686	Farmsteading, &c.	126	·531	Arable.
81	·984	Wood and stream.	127	·350	Farmsteading.
82	·707	Wood and streams.	128	·808	Houses, garden, and ornamental ground.
83	19·440	Arable and stream.			
84	1·293	Public road.	129	·620	Public road.
85	74·800	Arable.	130	5·347	Arable.
86	14·246	Arable and stream.	131	10·369	Arable.
87	15·329	Arable and stream.	132	10·394	Arable.
88	1·562	Public road.	133	·206	House and garden.
89	55·602	Arable and road.	134	7·075	Arable.
90	10·522	Arable.	135	8·916	Arable and road.
91	4·185	Arable, houses, garden, &c.	136	9·553	Arable and roads.
			137	·649	Farmsteading.
92	2·969	Public road.	138	8·729	Arable.
93	·727	Arable.	139	8·367	Arable, road, & marsh.
94	·580	House, offices, gardens, &c.	140	6·619	Arable and road.
			141	10·705	Arable and road.
95	1·578	Arable.	142	·202	Mill dam.
96	2·139	Wood, road, stream, and pool.	143	6·609	Arable and road.
			144	·880	Farmsteading, garden, &c.
97	28·612	Arable and streams.			
98	4·595	Arable.	145	38·683	Arable.
99	1·160	Wood and stream.	146	1·855	Public road.
100	27·910	Arable and stream.	147	3·031	Arable.
101	·837	Houses, rough pasture, &c.	148	6·337	Arable.
			149	9·706	Arable.
102	·155	Mill dam.	150	1·325	Farmsteading, garden, &c.
103	·402	Farmsteading.			
104	32·320	Arable, rough pasture, and quarry.	151	29·962	Arable and road.
			152	66·965	Arable, stream, and pool.
104a	1·630	Private road.			

No. on Plan.	Area in Acres.	Remarks.
153	49·086	Arable, mill dam, quarry, &c.
154	·162	Mill dam.
155	·168	House and yard.
156	·849	Farmsteading.
157	10·174	Arable, house, and quarries.
158	34·669	Arable, mill dam, &c.
159	·142	Mill dam.
160	90·786	Wood, streams, and roads.
161	1·828	Arable.
162	·152	Houses, gardens, &c.
163	11·560	Arable.
164	2·111	Public road.
165	12·944	Arable and stream.
166	23·954	Arable.
167	·323	Wood.
168	12·605	Arable.
169	9·290	Arable.
170	·858	Wood, lodge, and rough pasture.
171	·258	Garden.
172	1·043	Wood.
173	29·807	Arable.
174	·559	Farmsteading.
175	·238	House, rough pasture, pool, &c.
176	·399	Wood.
177	23·732	Arable.
178	20·440	Arable and stream.
179	22·351	Arable, road, and rough pasture.
180	·238	Public road.
181	·362	Houses, garden, &c.
182	20·178	Arable, stream, &c.
183	·152	Houses, garden, &c.
184	6·925	Arable.
185	·446	Houses, garden, &c.
186	1·622	Arable.
187	2·583	Arable.
188	2·003	Arable.
189	10·607	Arable.
190	10·152	Arable.
191	10·760	Arable.
192	5·706	Arable and quarry.
193	·262	Houses, gardens, &c.
194	199·277	Wood, roads, &c.
195	21·570	Arable.
196	17 262	Arable.
197	16·585	Arable and quarry.
198	17·189	Arable and rough pasture.
199	22·424	Plantation.
200	6·098	Wood.
201	·395	Houses, gardens, &c.
202	42·689	Arable.
203	35·470	Arable.
204	19·084	Arable, road, and rough pasture.
205	16·893	Arable, rough pasture, and quarry.
206	50·590	Wood.
207	1·378	Public road.
208	9·566	Arable.
209	29·310	Arable, stream, &c.
210	·403	Arable.
211	3·191	Public road.
212	7·172	Arable.
213	15·337	Arable.
214	·091	Garden.
215	·555	Arable.
216	3·514	Houses, gardens, rough pasture, &c.
217	8·844	Wood.
218	·935	Public road.
219	7·413	Arable.
220	20·077	Arable and stream.
221	·588	Arable.
222	·373	Houses, gardens, &c.
223	·473	Church and graveyard.
224	·692	Houses, gardens, &c.
225	·288	Houses, gardens, &c.
226	·553	Houses, garden, &c.
227	8·465	Arable.
228	·353	Houses, garden, &c.
229	5·839	Arable.
230	25·390	Arable and road.
231	4·680	Arable, stream, &c.
232	·300	Mill dam.
233	·401	Farmsteading (part of).
234	·630	House, gardens, &c.
235	·889	Rough pasture and road.
236	26·323	Arable.
237	26·979	Arable.
238	·842	Arable, houses, garden, &c.
239	·650	Arable.
240	16·586	Arable and rough pasture.

No. on Plan.	Area in Acres.	Remarks.	No. on Plan.	Area in Acres.	Remarks.
241	12·284	Arable.	281	5·461	Arable, rough pasture, and stream.
242	·371	Private road.			
243	15·486	Arable.	282	1·139	Arable and stream.
244	3·848	Public road.	283	13·133	Arable.
245	25·471	Arable and rough pasture.	284	8·401	Arable.
			285	1·622	Rough pasture and stream.
246	21·677	Arable and rough pasture.	286	13·247	Arable, house, and gravel pit.
247	1·043	Furze.			
248	1·138	Wood.	287	1·716	Farmsteading, garden, &c.
249	·969	Wood.			
250	17·192	Arable and rough pasture.	288	1·684	Arable and shed.
			289	·405	Private road.
251	·164	Houses, gardens, &c.	290	·784	Farmsteading.
252	13·883	Arable and rough pasture.	291	9·296	Arable.
			292	·177	Garden.
253	4·086	Rough pasture.	293	7·905	Arable.
254	9·577	Arable.	294	·209	Rough pasture.
255	·200	Houses, gardens, &c.	295	15·902	Arable.
256	11·960	Arable and rough pasture.	296	6·377	Wood, house, garden, &c.
257	·744	Wood.	297	·864	Rough pasture.
258	16·299	Arable and road.	298	·954	Rough pasture.
259	18·113	Arable.	299	4·636	Arable.
260	17·637	Arable, furze, and quarry.	300	31·473	Arable.
			301	·673	Rough pasture.
261	1·404	Wood.	302	5·652	Arable.
262	1·994	Furze.	303	3·040	Arable and rough pasture.
263	20·114	Arable and furze.			
264	6·403	Arable and rough pasture.	304	5·661	Arable and rough pasture.
265	·340	Private road.	305	15·114	Arable.
266	22·348	Arable.	306	30·315	Arable, house, road, &c.
267	·584	Private road.			
268	17·119	Arable and gravel pit.	307	1·467	Farmsteading, gardens, &c.
269	·564	Wood.	308	·140	Mill dam.
270	23·533	Arable, stream, and road.	309	14·252	Wood, streams, &c.
			310	16·528	Arable and stream.
271	24·438	Arable.	311	22·903	Arable.
272	·165	Mill dam.	312	·363	Houses, gardens, &c.
273	1·934	Farmsteading, garden, &c.	313	·271	Houses, gardens, &c.
			314	2·815	Farmsteading, gardens, &c.
274	·692	Private road.			
275	·223	Arable.	315	·088	Mill dam (part of).
276	1·766	Rough pasture, house, &c.	316	1·590	Wood, stream, and pool.
277	·475	Private road.	317	·238	Wood.
278	13·249	Arable.	318	·648	Farmsteading.
279	1·080	Rough pasture.	319	6·063	Arable.
280	18·063	River Deveron (part of).	320	23·896	Arable, houses, garden, &c.

No. on Plan.	Area in Acres.	Remarks.
321	7·824	Arable and stream.
322	4·192	Arable.
323	14·024	Arable.
324	·738	Rough pasture.
325	6·218	Rough pasture.
326	13·367	Wood.
327	23·165	Arable.
328	4·986	Arable and road.
329	53·654	Rough pasture and furze.
330	4·702	Arable and roads.
331	·629	Arable and old quarry (part of).
332	8·893	Arable and roads.
333	9·099	Rough pasture.
334	35·512	Arable, roads, and stream.
335	10·423	Arable.
336	1·402	Public road.
337	10·741	Arable.
338	6·195	Arable.
339	·075	Mill dam.
340	3·618	Arable.
341	1·187	Arable.
342	·164	House, shed, garden, &c.
343	·240	Arable and stream.
344	·250	Houses, garden, &c.
345	12·156	Arable.
346	10·922	Arable.
347	9·662	Arable.
348	5·700	Arable.
349	4·785	Arable.
350	·499	Private road.
351	4·868	Arable.
352	4·443	Arable.
353	14·324	Arable.
354	32·916	Arable, road, &c.
355	7·288	Arable.
356	40·874	Arable.
357	12·076	Arable.
358	11·469	Arable.
359	1·127	Farmsteading, garden, &c.
360	4·137	Arable, stream, and roads.
361	1·149	Arable.
362	·808	Farmsteading, rough pasture, &c.
363	2·463	Arable and mill dam.
364	1·628	Arable.
365	·146	Houses and yard.
366	2·573	Arable and road.
367	·158	Houses, garden, &c.
368	1·176	Arable.
369	2·460	Arable.
370	7·773	Arable.
371	12·527	Arable, house, yard, and road.
372	6·400	Arable and road.
373	1·818	Arable.
374	1·121	Public road.
375	55·947	Arable and stream.
375a	8·930	Arable.
375b	9·620	Arable.
376	8·056	Arable and stream.
377	5·702	Arable.
378	·149	Mill dam.
379	·340	Arable.
380	1·053	Farmsteading, garden, &c.
381	2·192	Arable.
382	5·698	Arable.
383	·500	Farmsteading, &c.
384	2·629	Arable.
385	3·382	Arable.
386	13·018	Arable and stream.
387	·102	Mill dam.
388	·285	Farmsteading, garden, &c.
389	9·666	Arable.
390	·093	Mill dam.
391	·416	Farmsteading, garden, &c.
392	33·790	Arable and road.
393	17·575	Public road.
394	3·137	Arable.
395	·890	Farmsteading, &c.
396	17·719	Arable.
397	21·520	Arable.
397a	6·752	Arable.
397b	13·404	Arable.
397c	7·786	Arable.
398	71·824	Arable and road.
399	5·006	Arable.
400	10·038	Arable.
401	7·999	Arable.
402	2·217	Arable.
403	3·974	Arable.
404	·311	Houses, garden, &c.
405	·160	Houses and yard.
406	4·508	Arable and rough pasture.
407	·284	Mill dam.

No. on Plan.	Area in Acres.	Remarks.	No. on Plan.	Area in Acres.	Remarks.
408	·713	Arable.	448	10·524	Arable.
409	1·131	Arable.	449	41·372	Arable.
410	8·211	Arable.	450	8·369	Arable.
411	·182	Houses, garden, &c.	451	·783	Public road.
412	1·383	Farmsteading, garden, &c.	452	10·265	Arable.
			453	6·155	Arable.
413	·109	Mill dam.	454	9·032	Arable.
414	50·393	Arable.	455	·339	Farmsteading.
415	39·217	Arable.	456	17·028	Arable.
416	13·673	Arable, stream, and rough pasture.	457	2·354	Arable.
			458	20·656	Arable.
417	·352	Houses, &c.	459	·400	Public road.
418	2·229	Arable.	460	7·020	Arable.
419	20·033	Arable, &c.	461	10·757	Arable.
420	23·008	Arable, rough pasture, furze, &c.	462	·150	House and garden.
			463	1·285	Rough pasture.
421	1·236	Farmsteading, garden, &c.	464	·169	Mill dam.
			465	·276	Houses, garden, &c.
422	18·044	Arable.	466	·689	Houses, rough pasture, &c.
422a	·172	Stackyard.			
423	24·538	Arable.	467	1·181	Arable.
424	21·804	Arable.	468	2·276	Rough pasture, furze, and stream.
425	15·064	Arable, houses, yard, and garden.	469	9·927	Arable.
426	8·258	Arable.	470	·418	Private road.
427	12·745	Arable.	471	·202	Private road.
428	1·106	Arable.	472	23·056	Arable.
429	·202	Mill dam.	473	16·328	Arable.
430	4·854	Arable, &c.	474	·164	Farmsteading, garden, &c.
431	20·911	Arable.			
432	20·598	Arable, rough pasture, furze, &c.	475	5·354	Arable.
			476	9·194	Arable.
433	15·140	Arable.	477	1·317	Public road.
434	1·136	Rough pasture, &c.	478	8·423	Arable.
435	8·862	Arable, rough pasture, &c.	479	·445	Houses, garden, pasture, &c.
436	13·601	Arable.	480	15·427	Arable, rough pasture, &c.
437	9·937	Arable.			
438	1·801	Public road.	481	28·930	Arable.
439	24·300	Arable.	482	24·836	Arable, rough pasture, furze, &c.
440	·880	Farmsteading, garden, &c.	483	2·806	Arable.
441	1·863	Arable.	484	8·579	Arable.
442	2·732	Arable.	485	8·932	Furze.
443	2·839	Arable.	486	16·519	Arable.
444	·741	Houses and yards.	487	·923	Private road.
445	·538	Farmsteading, garden, &c.	488	12·811	Arable.
			489	·391	Mill dam.
446	·661	Farmsteading, garden, &c.	490	1·688	Houses, gardens, &c.
			491	·440	Houses and yards.
447	6·449	Public road.	492	2·950	Wood.
447a	·661	Arable.	493	·909	Stackyard.

No. on Plan.	Area in Acres.	Remarks.	No. on Plan.	Area in Acres.	Remarks.
494	·140	Pasture.	536	1·057	Arable.
495	5·514	Arable.	537	1·488	Farmsteading, garden, &c.
496	·365	Pasture and house.			
497	1·461	Houses, yards, and rough pasture.	538	3·941	Arable.
			539	1·632	Arable and rough pasture.
498	3·795	Wood.			
499	4·792	Arable and rough pasture.	540	1·959	Rough pasture.
			541	49·120	Arable.
500	1·465	Rough pasture.	542	8·774	Arable.
501	5·796	Arable.	543	9·651	Arable and old quarry.
502	4·523	Arable.			
503	14·630	Arable.	544	6·293	Arable.
504	1·458	Furze and rough pasture.	545	3·789	Arable.
			546	1·019	Public road.
505	21·932	Arable.	547	4·593	Arable.
506	22·905	Arable.	548	1·104	Arable.
507	1·172	Mill dam.	549	·130	Mill dam.
508	11·891	Arable.	550	2·923	Arable and streams.
509	18·537	Arable, road, and stream.	551	1·109	Stackyard.
			552	·538	Farmsteading, garden, &c.
510	17·419	Arable and rough pasture.	553	11·960	Arable and stream.
511	11·274	Arable and rough pasture.	554	6·953	Arable and stream.
			555	8·810	Arable.
512	4·117	Wood.	556	9·349	Arable, rough pasture, houses, garden, &c.
513	1·827	Arable.			
514	5·309	Wood.			
515	30·534	Arable.	557	7·608	Arable and rough pasture.
516	2·239	Private road.			
517	1·102	Furze, rough pasture, and marsh.	558	20·796	Arable, quarry, &c.
			558a	·723	Public road.
518	·321	Wood.	559	15·161	Arable.
519	7·843	Rough pasture and furze.	560	24·645	Arable.
			561	15·987	Arable.
520	13·764	Arable.	562	10·247	Public road.
521	·844	Private road.	563	6·733	Arable, rough pasture, &c.
522	2·710	Furze and quarry.			
523	64·020	Arable.	564	·108	Rough pasture (island).
524	1·508	Furze.			
525	20·385	Arable, house, and garden.	565	19·440	Arable.
			566	1·297	Farmsteading.
526	2·231	Farmsteading.	567	16·226	Arable, house, garden, &c.
527	·182	Mill dam.			
528	26·576	Arable.	568	·218	Mill dam.
529	3·451	Rough pasture.	569	1·073	Arable.
530	3·857	Wood.	570	3·496	Arable, houses, &c.
531	33·458	Arable, furze, and rough pasture.	571	1·192	Arable and rough pasture.
532	22·617	Arable.	572	·925	Public road.
533	·383	Farmsteading.	573	·437	Houses, garden, &c.
534	·929	Arable.	574	7·437	Arable.
535	3·363	Arable.	575	1·668	Arable.

No. on Plan.	Area in Acres.	Remarks.	No. on Plan.	Area in Acres.	Remarks.
576	1·883	Arable.	617	11·061	Arable.
577	1·032	Arable.	618	·134	Farmsteading.
578	1·730	Arable.	619	·475	Farmsteading, garden, &c.
579	1·463	Arable.			
580	5·524	Arable.	620	3·583	Arable.
581	1·099	Farmsteading, garden, &c.	621	3·210	Wood.
			622	·138	Houses and yards.
582	18·146	Arable.	623	19·142	Arable.
583	4·944	Arable.	624	·520	Public road.
584	·154	Houses and garden.	625	·671	Arable.
585	24·561	Arable and rough pasture.	626	59·699	Arable, roads, &c.
			627	·097	House, garden, and yards.
586	·880	Private road.			
587	1·374	Arable.	628	·703	Farmsteading, &c.
588	·152	Mill dam.	629	·171	Houses, gardens, &c.
589	·763	Arable, house, and yard.	630	·182	House, gardens, &c.
			631	1·231	Arable.
590	67·538	Arable.	632	5·119	Arable.
591	3·538	Rough pasture and furze.	633	·210	Farmsteading.
			634	8·803	Arable.
592	2·210	Rough pasture and marsh.	635	3·241	Rough pasture, roads, and quarry.
593	22·324	Arable and rough pasture.	636	5·294	Arable.
			637	3·254	Rough pasture.
594	8·828	Arable.	638	·649	Furze.
595	1·262	Arable.	639	14·048	Arable, house, &c.
596	24·042	Rough pasture and furze.	640	24·785	Arable and rough pasture.
597	3·816	Arable.	641	·239	House, yards, &c.
598	3·204	Arable.	642	2·729	Arable.
599	·234	Arable.	643	10·192	Arable.
600	3·153	Public road.	644	·228	Houses, rough pasture, &c.
601	23·075	Arable.			
602	1·492	Arable.	645	11·141	Arable.
603	4·675	Arable.	646	·540	Furze.
604	12·474	Arable.	647	1·562	Public road.
605	9·530	Arable.	648	·131	Farmsteading and yards.
606	1·732	Public road.			
607	1·003	Public road.	649	22·076	Arable, stream, and road.
608	28·338	Arable.			
609	5·729	Arable and rough pasture.	650	34·999	Arable and furze.
			651	2·053	Public road.
610	9·654	Arable.	652	22·581	Arable.
611	·405	Farmsteading and rough pasture.	653	28·957	Rough pasture.
			654	1·739	Wood.
612	·896	Farmsteading, garden, &c.	655	·936	Public road.
			656	37·210	Arable.
613	·521	Farmsteading.	657	3·890	Wood.
614	16·336	Arable, roads, and stream.	658	1·021	Farmsteading, garden, &c.
615	·763	Farmsteading.	659	51·290	Arable and rough pasture.
616	13·704	Arable.			

No. on Plan.	Area in Acres.	Remarks.	No. on Plan.	Area in Acres.	Remarks.
660	·716	Farmsteading.	704	1·011	Furze and mill dam.
661	·114	Mill dam.	705	·414	Arable.
662	67·051	Arable and rough pasture.	706	·311	Houses, garden, &c.
			707	13·157	Arable.
663	2·235	Moss.	708	·240	Houses, garden, &c.
664	·520	Houses, yard, &c.	709	12·924	Arable and furze.
665	14·497	Arable.	710	23·246	Arable, house, garden, &c.
666	·123	Houses and yard.			
667	7·905	Wood.	711	7·987	Arable.
668	2·030	Rough pasture.	712	2·987	Arable.
669	·180	Arable.	713	·429	Houses, garden, &c.
670	16·115	Arable and road.	714	5·819	Arable, mill dam, &c.
671	28·226	Arable aud road.	715	5·084	Arable.
672	·160	Houses, garden, &c.	716	14·695	Arable.
673	10·057	Arable.	717	14·754	Arable.
673a	·353	Houses, garden, &c.	718	19·936	Arable.
674	3·619	Arable, mill dam, &c.	719	7·546	Wood.
675	5·967	Arable.	720	3·123	Rough pasture.
676	7·610	Arable.	721	13·730	Arable.
677	·441	Farmsteading.	722	40·944	Arable.
678	14·801	Arable and road.	723	·455	Houses, garden, &c.
679	10·964	Arable.	724	3·379	Public road.
680	4·920	Public road.	725	20·655	Arable.
681	9·320	Arable.	726	·369	House, garden, &c.
682	2·071	Arable, houses, garden, &c.	727	8·960	Arable.
			728	·298	Pasture and house.
683	3·945	Wood.	729	50·148	Arable, marsh, and rough pasture.
684	5·132	Arable.			
685	3·385	Arable.	730	24·290	Arable.
686	14·827	Arable, well, &c.	731	·948	Public road.
687	15·254	Arable.	732	13·964	Arable.
688	14·677	Arable.	733	1·890	Arable.
689	14·750	Arable.	734	·421	Farmsteading, garden, &c.
690	3·465	Water.			
691	3·870	Arable, house, and garden.	735	19·098	Arable.
			736	·120	Houses, garden, &c.
692	·787	Public road.	737	12·351	Arable, rough pasture, &c.
693	5·585	Arable, houses, &c.			
694	30·184	Arable and road.	738	·304	Farmsteading, garden, &c.
695	·371	House, garden, &c.			
696	·272	Houses, garden, &c.	739	4·492	Arable.
697	19·065	Arable, house, and roads.	740	3·888	Arable.
			741	·338	Farmsteading, garden, &c.
698	4·714	Furze.			
699	34·405	Arable, furze, and quarry.	742	28·481	Arable.
			743	·185	House, garden, &c.
700	7·898	Arable.	744	35·476	Arable.
700a	·981	Rough pasture.	745	8·184	Arable and road.
701	1·092	Public road.	746	·168	House, gardeu, &c.
702	3·012	Arable.	747	5·536	Arable.
703	4·775	Arable, houses, and rough pasture.	748	12·996	Arable.
			749	10·916	Furze, mill dam, &c.

No. on Plan.	Area in Acres.	Remarks.	No. on Plan.	Area in Acres.	Remarks.
750	25·372	Arable.	795	1·878	Arable.
751	2·729	Furze.	796	1·607	Arable.
752	11·184	Arable.	797	2·438	Rough pasture and furze.
753	·248	Houses, garden, &c.			
754	4·871	Arable.	798	·172	Houses, garden, &c.
755	1·602	Arable.	799	13·588	Arable.
756	7·446	Furze.	800	1·304	Private road.
757	·620	Furze and pasture.	801	33·774	Arable and rough pasture.
758	5·143	Wood and furze.			
759	9·003	Arable.	802	21·792	Arable.
760	17·150	Wood and furze.	803	·726	Public road.
760a	2·296	Furze.	804	11·842	Arable.
761	2·611	Public road.	805	7·009	Arable.
762	1·078	Arable.	806	30·269	Arable.
763	3·943	Trees and rough pasture.	807	20·348	Public road.
			808	·234	Houses, yards, &c.
764	1·915	Arable and garden.	809	4·276	Arable, rough pasture, &c.
765	·660	Marsh.			
766	·714	Offices and yard.	810	121·253	Arable, houses, &c.
767	2·788	Trees and rough pasture.	811	·098	Houses, garden, &c.
			812	1·021	Arable.
768	1·009	Farmsteading and rough pasture.	813	·349	House, sheds, garden, &c.
769	1·617	Arable.	814	1·635	Arable.
770	1·714	Trees.	815	·243	House, garden, sheds, &c.
771	·825	Arable.			
772	·479	Houses, garden, &c.	816	6·088	Arable.
773	1·444	Arable.	817	·985	Rough pasture and stream.
774	10·164	Arable.			
775	17·648	Arable.	818	1·796	Arable.
776	12·894	Arable.	819	15·369	Arable.
777	23·418	Arable.	820	12·764	Arable.
778	·212	Rough pasture and pool.	821	3·304	Arable, road, &c.
			822	5·679	Arable, stream, and road.
779	·561	Arable.			
780	1·922	Farmsteading, garden, &c.	823	·387	Houses, yard, &c.
			824	·661	Arable, garden, &c.
781	8·286	Arable.	825	·962	Arable.
782	·609	Rough pasture.	826	·651	Houses, garden, &c.
783	2·045	Rough pasture.	827	15·712	Arable.
784	3·455	Arable.	828	3·269	Arable.
785	·318	Houses, gardens, &c.	829	9·895	Arable, furze, and rough pasture.
786	·706	Farmsteading, garden, &c.			
			830	12·321	Arable.
787	·118	Mill dam.	831	1·947	Arable.
788	2·662	Arable.	832	1·151	Houses, garden, &c.
789	20·023	Arable.	833	10·173	Arable, rough pasture, and stream.
790	19·877	Arable.			
791	3·585	Public road.	834	·244	Farmsteading, garden, &c.
792	22·333	Arable.			
793	13·954	Arable.	835	·128	Houses, garden, &c.
794	·673	Farmsteading.	836	·095	House and garden.

No. on Plan.	Area in Acres.	Remarks.	No. on Plan.	Area in Acres.	Remarks.
837	·174	Mill dam.	880	·561	Pasture and trees.
838	1·116	Rough pasture.	881	·185	House, garden, &c.
839	1·003	Farmsteading, garden, saw mill, &c.	882	·772	Rough pasture and trees.
840	18·468	Arable, rough pasture, &c.	883	2·536	Arable.
			884	3·983	Arable.
841	48·779	Arable.	885	·372	Pasture and trees.
842	69·244	Wood.	886	·348	Houses, rough pasture, &c.
843	24·199	Arable.			
844	·323	Mill dam.	887	·760	Arable.
845	9·990	Arable.	888	10·838	Pasture.
846	14·428	Arable.	889	·946	Garden and hothouse.
847	26·286	Arable.	890	5·670	Wood.
848	14·054	Arable.	891	4·103	Wood.
849	13·579	Arable.	892	3·723	Arable, rough pasture, and house.
850	3·331	Arable.			
851	1·281	Public road.	893	4·239	Arable.
852	14·274	Arable and rough pasture.	894	3·071	Public road.
			895	21·481	Arable.
853	8·425	Arable.	896	12·810	Arable.
854	13·754	Arable.	897	·030	Arable.
855	·282	Wood.	898	·372	Quarry (part of).
856	13·914	Arable.	899	5·656	Arable.
857	4·920	Wood, rough pasture, and quarry.	900	1·527	Farmsteading, garden, &c.
858	7·908	Arable.	901	43·768	Arable and gravel pit.
859	2·921	Arable.	902	4·108	Arable.
860	·109	Private road.	903	·140	Houses, garden, &c.
861	4·314	Arable.	904	·512	Private road.
862	·682	Farmsteading, garden, &c.	905	14·159	Arable.
			906	11·672	Arable.
863	1·640	Wood and rough pasture.	907	21·984	Arable.
			907a	·766	Private road.
864	2·445	Arable and marsh.	908	·145	Mill dam.
865	16·188	Arable.	909	4·153	Arable, rough pasture, and road.
866	8·141	Arable.			
867	1·913	Arable.	910	16·483	Arable.
868	15·991	Arable.	911	16·162	Arable.
869	14·296	Arable, rough pasture, pool, and stream (part of).	912	2·397	Public road.
			913	10·962	Arable.
			914	·252	Houses, garden, &c.
870	2·211	Arable.	915	·178	House, garden, &c.
871	6·897	Arable.	916	18·036	Arable.
872	·515	Arable.	917	4·501	Wood.
873	22·117	Arable and pools.	918	52·154	Wood.
874	7·266	Arable and pools.	919	42·970	Rough pasture.
875	61·612	River Deveron (part of).	920	32·886	Arable and road.
			921	2·121	Furze.
876	2·324	Arable.	922	2·540	Furze.
877	·819	Arable.	923	4·761	Arable.
878	·304	Houses, garden, &c.	924	5·108	Rough pasture and furze.
879	·562	Arable.			

No. on Plan.	Area in Acres.	Remarks.
925	2·205	Arable.
926	1·136	Arable.
927	1·139	Public road.
928	·053	Public road.
929	·470	Arable and rough pasture.
930	·103	Farmsteading, &c.
931	16·573	Arable.
932	11·434	Arable.
933	24·512	Arable, rough pasture, and quarry.
934	·401	Farmsteading.
935	·724	Arable.
936	2·671	Arable.
937	3·221	Arable.
938	4·190	Rough pasture.
939	32·502	Arable.
940	·452	Arable.
941	13·796	Arable and road.
942	·188	Mill dam.
943	·753	Farmsteading, &c.
944	·112	Garden.
945	30·217	Arable.
946	14·616	Arable.
947	·254	House and rough pasture.
948	55·605	Arable.
949	1·196	Rough pasture.
950	·070	Mill dam.
951	·354	Rough pasture.
952	6·620	Arable.
953	7·076	Arable.
954	·123	Mill dam.
955	1·406	Farmsteading.
956	7·964	Arable.
957	·949	Arable.
958	1·842	Rough pasture.
959	22·056	Arable and quarry.
960	1·046	Public road.
961	12·452	Arable.
962	·309	Farmsteading, &c.
963	5·715	Arable.
964	·338	Public road.
965	35·019	Arable.
966	·123	Mill dam.
967	·860	Farmsteading.
968	·310	Private road.
969	57·969	Arable.
970	2·810	Wood and furze.
971	15·509	Arable and rough pasture.
972	·428	Moss.
973	1·081	Farmsteading, garden, &c.
974	3·883	Arable.
975	7·517	Arable.
976	40·552	Arable, rough pasture, &c.
977	157·389	Wood.
978	·752	House, garden, &c.
979	17·708	Arable and road.
980	·292	Marsh.
981	5·185	Moss.
982	·190	House, garden, &c.
983	55·928	Arable.
984	51·880	Arable, marsh, &c.
985	3·184	Rough pasture and furze.
986	6·638	Rough pasture and furze.
987	34·743	Arable.
988	·551	Private road.
989	·407	Houses, furze, &c.
990	·602	Arable.
991	·079	Mill dam.
992	1·920	Rough pasture.
993	1·563	Rough pasture.
994	1·408	Rough pasture.
995	1·366	Rough pasture and quarry.
996	11·857	Arable.
997	12·637	Arable.
998	15·713	Arable.
999	·453	Rough pasture and furze.
1000	·472	Stackyard.
1001	36·821	Arable.
1002	·178	Mill dam.
1003	13·603	Arable and road.
1004	·900	Furze.
1005	4·363	Furze.
1006	·569	Farmsteading.
1007	27·640	Arable and rough pasture.
1008	2·200	Public road.
1009	63·945	Wood.
1010	·915	Marsh.
1011	·520	Pond.
1012	14·162	Arable and road.
1013	·972	Wood.
1014	16·153	Arable, road, &c.
1015	·944	Farmsteading.
1016	·322	Private road.
1017	15·492	Arable.

No. on Plan.	Area in Acres.	Remarks.
1018	·553	Arable, house, and garden.
1019	38·130	Arable and quarry.
1020	·202	Houses and yards.
1021	8·860	Arable.
1022	8·672	Arable.
1023	6·052	Public road.
1024	1·426	Water.
1025	·285	Marsh.
1026	23·912	Arable.
1027	22·271	Arable.
1028	·314	Houses, gardens, &c.
1029	28·584	Arable.
1031	9·754	Arable.
1032	·357	Houses, garden, &c.
1033	1·536	Arable.
1034	·074	House and garden.
1035	10·545	Arable.
1036	·451	Rough pasture.
1037	2·852	Rough pasture and stream.
1038	10·457	Arable.
1039	4·373	Furze, streams, &c.
1040	·982	Marsh.
1041	1·214	Rough pasture and trees.
1042	12·972	Arable.
1043	3·964	Arable.
1044	·227	Mill dam.
1045	1·024	Farmsteading.
1046	25·430	Arable.
1047	4·353	Wood.
1048	·283	Wood.
1049	30·282	Arable.
1050	23·129	Arable.
1051	13·225	Arable.
1052	1·039	Wood.
1053	7·216	Wood.
1054	3·944	Pasture.
1055	6·038	Pasture.
1056	2·353	Wood.
1057	25·543	Arable.
1058	1·479	Public road.
1059	·270	Garden.
1060	·439	Pasture.
1061	·939	Houses, garden, &c.
1061a	·988	Houses, stackyard, &c.
1062	·875	Houses, garden, &c.
1063	13·297	Arable.
1064	2·132	Arable.
1065	7·401	Wood, stream, garden, houses, &c.
1066	·250	House and pasture.
1067	·884	Arable.
1068	·778	Wood.
1069	20·575	Pasture and wood.
1070	9·806	Rough pasture and trees.
1071	2·729	Arable, rough pasture, and trees.
1072	·675	Mausoleum and pasture.
1073	2·371	Wood.
1074	9·534	Wood.
1075	18·640	Arable.
1076	14·648	Wood, lodge, &c.
1077	·509	Marsh.
1078	12·284	Pasture.
1079	9·075	Pasture and trees.
1080	·220	Houses.
1081	1·921	Garden and hothouses.
1082	1·186	Houses, yards, &c.
1083	11·420	Arable.
1084	·561	Stackyard.
1085	·287	Private road.
1086	·408	Pasture.
1087	·714	Pasture.
1088	10·109	Arable.
1089	30·857	Wood, streams, &c.
1090	5·601	Pasture and trees.
1091	4·097	Ornamental ground.
1092	1·315	Wood.
1093	2·756	Houses, yards, garden, &c.
1094	4·705	Arable.
1095	8·143	House & ornamental ground.
1096	9·667	Pasture and trees.
1097	9·185	Pasture and trees.
1098	29·950	Pasture.
1099	16·630	Pasture and rough pasture.
1100	·086	House and yard.
1101	·752	Pasture and trees.
1102	9·934	Arable.
1103	10·816	Arable.
1104	6·629	Arable and rough-pasture.
1105	·946	Farmsteading, garden, &c.
1106	7·584	Arable, rough pasture, and trees.
1107	8·474	Arable and rough pasture.

No. on Plan.	Area in Acres.	Remarks.
1108	·681	House, wood, gardens, &c.
1109	·613	Pasture.
1110	9·559	Wood.
1111	11·824	Arable.
1112	28·329	Wood.
1113	6·742	Arable.
1114	10·711	Arable.
1115	1·334	Farmsteading, garden, wood, &c.
1116	·204	Mill dam.
1117	12·653	Arable.
1118	·723	Wood.
1119	1·753	Public road.
1120	14·984	Arable.
1121	3·755	Arable.
1122	·144	Houses and garden.
1123	2·003	Arable, &c.
1124	·243	House, yard, and garden.
1125	9·944	Arable.
1126	38·910	Arable.
1127	·904	Pasture and trees.
1128	·248	Houses, pasture, &c.
1129	·102	Mill dam.
1130	129·986	Arable, rough pasture, and road.
1131	·145	Mill dam.
1132	51·702	Arable.
1133	·108	House and garden.
1134	15·157	Arable.
1135	·173	Houses, gardens, &c.
1136	·110	House, garden, &c.
1137	·102	House, garden, &c.
1138	17·574	Arable.
1138a	·226	Public road.
1139	25·481	Arable.
1140	·335	Houses, garden, &c.
1141	·596	Public road.
1142	16·160	Arable.
1143	9·361	Arable.
1144	9·524	Arable.
1145	2·864	Public road.
1146	9·145	Arable.
1147	6·396	Arable.
1148	8·028	Arable.
1149	10·542	Arable.
1150	3·280	Public road.
1151	7·938	Arable.
1152	3·314	Arable.
1153	·908	Farmsteading, garden, &c.
1154	31·187	Arable.
1155	8·234	Arable.
1156	7·200	Arable.
1157	19·137	Arable.
1158	21·055	Arable.
1159	·721	Farmsteading, garden, &c.
1160	41·844	Arable.
1161	1·780	Furze and rough pasture.
1162	2·554	Furze and rough pasture.
1163	2·809	Arable.
1164	6·166	Arable.
1165	13·704	Arable.
1166	1·586	Houses, gardens, mill dam, &c.
1167	6·274	Arable.
1168	6·989	Arable.
1169	·284	Houses, garden, &c.
1170	18·510	Arable.
1171	·605	Public road.
1172	7·067	Arable.
1173	3·473	Arable.
1173a	·201	Public road.
1174	·339	Houses, garden, &c.
1175	9·886	Arable.
1176	13·852	Arable.
1177	73·170	Arable.
1178	6·444	Arable.
1179	·133	House and yard.
1180	·533	Arable.
1181	·627	Public road.
1182	28·166	Wood.
1183	42·771	Arable.
1184	·190	Houses, garden, &c.
1185	·166	Houses, garden, &c.
1186	·104	Houses, garden, &c.
1187	·119	Houses, gardens, &c.
1188	·075	Houses and yards.
1189	·118	Houses and gardens.
1190	5·648	Arable, road, &c.
1191	·229	Houses, garden, &c.
1192	1·423	Houses, gardens, &c.
1193	·898	Pasture.
1194	25·097	Arable, quarry, &c.
1195	26·201	Arable.
1196	1·405	Wood.
1197	1·630	Arable.
1198	·137	House, garden, &c.
1199	22·623	Arable.
1200	22·226	Arable.

No. on Plan.	Area in Acres.	Remarks.	No. on Plan.	Area in Acres.	Remarks.
1201	20·417	Arable.	1227	36·896	Arable.
1202	·388	Marsh.	1228	17·858	Arable.
1203	1·562	Marsh.	1229	·113	Mill dam.
1204	16·885	Arable.	1230	21·185	Arable.
1205	·899	Public road.	1231	7·798	Arable.
1206	5·876	Wood.	1232	1·674	Rough pasture.
1207	11·959	Arable.	1233	3·346	Arable.
1208	·118	Houses, garden, &c.	1234	2·916	Wood.
1209	3·458	Arable.	1235	5·208	Arable & rough pasture.
1210	7·423	Arable.	1236	·539	Farmsteading, gardens, &c.
1211	·127	Houses, garden, &c.			
1212	·242	Public road.	1237	33·047	Arable.
1213	·156	Houses, garden, &c.	1238	58·902	Arable.
1214	19·713	Arable.	1239	·130	Houses, garden, &c.
1215	3·953	Public road.	1240	6·648	Arable.
1216	14·118	Arable.	1241	34·335	Arable.
1217	1·551	House, gardens, &c.	1241a	1·015	Public road.
1218	11·079	Arable, house, and yard.	1242	8·802	Arable.
			1243	25·139	Arable, rough pasture, &c.
1219	14·361	Arable.			
1220	65·434	Wood.	1244	1·302	Farmsteading.
1221	10·126	Pasture, rough pasture, and furze.	1244a	·090	Mill dam.
			1245	5·104	Arable and rough pasture.
1122	7·663	Rough pasture and trees.	1246	·252	Rough pasture (island, part of).
1122a	209	Pool.			
1223	29·998	Arable, stream, and road.	1247	16·983	Arable.
			1248	5·341	Arable.
1224	1·180	Farmsteading.	1249	·231	Houses, garden, &c.
1225	·993	Arable and rough pasture.		11585·137	
1226	3·643	Public road.			

RECAPITULATION.

11327·819	Land.
97·336	Water.
159·982	Public roads.
11585·137	Total area of the Parish of Alvah, in the County of Banff.

INDEX TO PLACES

IN THE

PARISH OF ALVAH.

COUNTY OF BANFF.

Name of Place.	No. of Sheet.		Descriptive Remarks.
	6-inch scale.	25·344-inch scale.	
Alvah Cottage - -	X.	8	
Bagrae - - -	"	12	A farmsteading.
Barbethill - - -	"	15	Dwelling houses.
Berryhillocks - - -	"	8	Cottar houses.
Blackburnmoss - -	XVII.	1	Two farmhouses.
Blackton Croft - -	X.	11	A cottar house.
Boat Croft - - -	XVII.	5	A cottar house.
Bogbraes - - -	XI.	13	A cottar house, &c.
Boghead - - -	XVII.	1	A farmsteading.
Boghead Croft - -	X.	15	A cottar house.
Boghead of Mountblairy -	XVI.	3	A farmsteading.
Breedless - - -	XI.	13	A farmsteading.
Brigs - - -	X.	10	A crofter house.
Brigshillock - - -	"	15	Three farmhouses.
Brownside - - -	XVI.	4	A farmhouse.
Bruntbrae - - -	X.	10	A farmsteading.
Brydock Croft - -	"	11	A cottar house.
Burngrains - - -	XVI.	3	A farmsteading.
Burnside of Mountblairy -	X.	16	Two crofter houses.
Burreldales Croft - -	XVI.	4	A cottar house.
Buttery Croft - - -	X.	15	A cottar house.
Bythstone - - -	"	7	Three farmsteadings.
Cairnhill - - -	"	6	A farmsteading.
Clayfolds - - -	"	8	A farmsteading.
Cockmoss - - -	"	15	A cottar house
Coldhome - - -	"	14	A farmsteading.
Cowiehill - - -	"	15	A farmsteading.
Cowiehill Croft - -	"	"	A cottar house.
Craig Cottage - -	"	4	
Craigichillock - - -	"	10	A farmsteading.
Crawford Hill - - -	"	15	A hill and cottar house.
Crawfordmoss - -	"	"	A cottar house.
Croft of Brownside - -	XVI.	8	A cottar house.
Damside - - -	X.	14	A farmsteading.
Denhead - - -	XVII.	1	A farmsteading.
Denmill - - -	XI.	5	A farmsteading.
Dirtenden - - -	X.	10	A farmsteading.
Dunlugas - - -	XVII.	1	A mansion.
Drywells - - -	X.	15	Three farmsteadings.

Name of Place.	No. of Sheet. 6-inch scale.	No. of Sheet. 25·344-inch scale.	Descriptive Remarks.
East Duchries	XVI.	2	A farmsteading.
Easter Muirden	XVII.	1	Three cottar houses.
Fattichead	X.	11	Two farmsteadings, &c.
Firfolds	,,	7	A farmsteading.
Funkieston	XI.	1	A farmsteading.
Gledsgreen	X.	10	A farmsteading.
Greenlaw	,,	12	A farmsteading.
Hermit Lodge	,,	8	A cottage.
Herodhill	,,	14	A farmsteading.
Herodhill Croft	,,	,,	A cottar house.
Hillhead of Mountblairy	XVI.	8	Three cottar houses.
Hilton of Dunlugas	XVII.	1	A farmsteading.
Hill of Alvah Cottage	X.	8	
Hill of Maunderlee	,,	14	A farmsteading.
Hill of Mountblairy	XVI.	8	Eleven cottar houses.
Hill of Ryland	X.	15	A hill and two farmsteadings.
Hungryhill	,,	12	A farmsteading.
Inverichnie	XI.	5	A farmsteading.
Inverichnie Crofts	,,	,,	Two crofter houses.
Itlaw	X.	16	A farmsteading.
Johnshill	XVII.	1	Two farmsteadings.
Kemplemire	X.	12	A farmsteading.
Kirktown of Alvah	,,	8	A hamlet.
Kiltryknock	,,	15	Two farmsteadings.
Kiltryknock Croft	,,	,,	A cottar house.
Ladyshects	X.	14	A farmsteading.
Lenshiemoss Crofts	XI.	13	Three cottar houses.
Linhead	X.	16	A farmsteading.
Lintmill of Mountblairy	,,	,,	A farmsteading and saw mill.
Little Blackton	X.	11	A farmsteading.
Little Deuchries	,,	14	A farmsteading.
Little Itlaw	,,	16	Houses.
Loanhead	,,	10	A farmsteading.
Lower Wanford	XI.	1	A farmsteading.
Lower Witchyburn	X.	14	A farmsteading.
Mains of Auchinbadie	,,	12	A farmsteading.
Malcolmford	,,	15	A farmsteading.
Mallyrust	,,	7	A farmsteading.
Manse	,,	8	
Maryhill	XVI.	,,	A cottage.
Maunderlee	X.	14	A farmsteading.
Mausoleum	XVI.	4	
Meikle Blackton	X.	11	A farmsteading.
Meir Burn	,,	8	
Middle Muirden	XVII.	5	A farmsteading.
Middle Witchyburn	X.	14	A farmsteading.
Mill Croft	XVI.	4	A cottar house.
Mill of Alvah	X.	,,	A farmsteading.
Moss of Banff	,,	10	A farmsteading.
Mosstown	,,	7	A farmsteading.
Mountblairy	XVI.	4	A mansion.
Muirden Croft	XVII.	5	A cottar house.

Name of Place.	No. of Sheet.		Descriptive Remarks.
	6-inch scale.	25·344-inch scale.	
Muiryhill - - -	X.	11	A farmsteading.
Muttonbrae - - -	,,	8	An old farmsteading.
Nether Deuchries - -	XVI.	3	A farmsteading.
Nether Inverichnie - -	X.	4	A farmsteading.
Nether Muirden - -	XVII.	5	A farmsteading.
Newton Cottage - -	XVI.	4	
Newton Crofts - -	X.	16	Three crofter houses.
Newtondeershaw - -	,,	10	A farmsteading.
Newton of Dunlugas - -	XVII.	1	A farmsteading.
Newton of Mountblairy -	X.	16	A dwelling house.
North Burreldales - -	XVI.	4	A farmsteading.
North Itlaw - - -	X.	11	A farmsteading.
North Sandlaw - -	,,	8	A farmsteading.
Path-head - - -	,,	12	A farmsteading.
Pirie's Bridge - -	,,	10	
Pole of Itlaw - - -	,,	16	A dwelling house.
Ramwell - - -	,,	14	A farmsteading.
Robertown - - -	,,	16	A farmsteading.
Rosyburn - - -	,,	15	A farmsteading.
Ryland - - -	,,	11	A farmsteading.
Sketraw - - -	,,	10	A farmsteading.
South Burreldales - -	XVI.	4	A farmsteading.
South Itlaw - -	X.	11	A farmsteading.
South Sandlaw - -	,,	8	A farmsteading.
Stonieley - - -	,,	12	A farmsteading.
Stonyhill - - -	,,	10	A farmsteading.
Strath of Brydock - -	,,	7	A farmsteading.
Tipperty - - -	,,	3	A farmsteading.
Upper Deuchries - -	XVI.	2	A farmsteading.
Upper Linhead - -	X.	16	A farmsteading.
Upper Mains of Rosyburn -	XVI.	3	A farmsteading.
Upper Muirden - -	XVII.	5	A farmsteading.
Upper Wanford - -	XI.	1	A farmsteading.
Upper Witehyburn - -	X.	14	A farmsteading.
Wardend - - -	,,	3	A farmsteading.
Waulkmill Crofts - -	,,	12	Two crofter houses.
West Deuchries - -	XVI.	2	A farmsteading.
Wester Maunderlee - -	X.	14	A farmsteading.
Wester Newtondeershaw -	,,	,,	A farmsteading.
Wood of Shaws - -	,,	16	A farmsteading.

LONDON:
Printed by George E. Eyre and William Spottiswoode,
Printers to the Queen's most Excellent Majesty.
For Her Majesty's Stationery Office.

ORDNANCE SURVEY OF SCOTLAND.

BOOK OF REFERENCE TO THE PLAN

OF THE

PARISH OF ALVES,

IN THE

COUNTY OF ELGIN,

CONTAINING 9424·686 ACRES.

MAJOR-GENERAL SIR HENRY JAMES, R.E., F.R.S., &c.,
SUPERINTENDENT OF THE ORDNANCE SURVEY.

PRINTED AT THE ORDNANCE SURVEY OFFICE, SOUTHAMPTON.

1871.

Price One Shilling and Sixpence.

n the
nately
ial to

each

ook.

e in-

·4.

con-
uble
the

ales

W

T

T

it

F.
C.
V.
f.
S.

e

ORDNANCE SURVEY OF SCOTLAND

PARISH OF ALVES

ELGINSHIRE

INDEX TO THE SHEETS

Published on the Scale of $\frac{1}{2500}$ *or 25·344 Inches to a Mile.*

Scale of this Index One Inch to a Mile.

EXPLANATORY REMARKS.

The scale of the Parish Plans is the 1-2500th of the actual length on the ground, and is equal to 25·344 inches to a mile, which is very approximately equal to one square inch to one acre, the square of 1·0018 inch being equal to one acre.

The length of each sheet is $1\frac{1}{2}$ miles, and the width 1 mile, the area of each sheet is therefore 960 acres.

Each enclosure has a reference number to the area which is given in this Book.

The Braces ($\int$) on the plans are to indicate that the spaces so braced are included under the same reference number.

The Altitudes in feet above the Mean Level of the Sea are written thus—31·4.

The Scale of the Plans of the County is 6 inches to a mile, and each sheet contains the same area as 16 sheets of the Parish Plans. There is therefore a double reference number to each sheet, as VI. 9., the Roman Numerals referring to the County Plans, the Arabic Figures to the Parish Plans.

The following are the characters employed on the Ordnance Plans on the Scales of 1–2500, and 6 inches to a mile :—

County Names	©	Hundreds or Wards	W
Parishes	P	Townships	T
Extra Parochial	E	Division of Townships	T

Antiquities ..... ROMAN / Druidical or Saxon / Norman or Subsequent

The descriptions of the boundaries are shown by the following initials :—

Centre of Stream	*C.S.*	Centre of Fence	*C.F.*
Centre of Road	*C.R.*	Top of Cop	*T.C.*
Side of Stream or Drain	*S.S.* or *S.D.*	Centre of Wall	*C.W.*
Root of Hedge	*R.H.*	Defaced	*Def.*
Face of Wall	*F.W.*	Track of Stream	*T.S.*

Undefined ..... *Und.*

Where a change occurs in the boundaries, the symbol [o—o] is used to show the part at which the change takes place.

N.B.—To convert Decimal Fractions of an Acre into Roods and Perches, multiply the decimal first by 4 and then by 40, preserving the same number of decimals in the product.

Examples—

	Acres.		Acres.
	633·357		527·013
	4		4
	1·428		·052
	40		40
A. R. P.	17·120	A. R. P.	2·080
633 1 17		527 0 2	

TABLE

FOR CONVERTING DECIMAL PARTS OF AN ACRE INTO ROODS AND PERCHES.

Perch.	0 Rood.	1 Rood.	2 Roods.	3 Roods.	Perch.	0Rood.	1 Rood.	2 Roods.	3 Roods.
0	·000	·250	·500	·750	21	·131	·381	·631	·881
1	·006	·256	·506	·756	22	.137	·387	·637	·887
2	·012	·262	·512	·762	23	·144	·394	·644	·894
3	·019	·269	·519	·769	24	·150	·400	·650	·900
4	·025	·275	·525	·775	25	·156	·406	·656	·906
5	·031	·281	·531	·781	26	·162	·412	·662	·912
6	·037	·287	·537	·787	27	·169	·419	·669	·919
7	·044	·294	·544	·794	28	·175	·425	·675	·925
8	·050	·300	·550	·800	29	·181	·431	·681	·931
9	·056	·306	·556	·806	30	·187	·437	·687	·937
10	·062	·312	·562	·812	31	·194	·444	·694	·944
11	·069	·319	·569	·819	32	·200	·450	·700	·950
12	·075	·325	·575	·825	33	·206	·456	·706	·956
13	·081	·331	·581	·831	34	·212	·462	·712	·962
14	·087	·337	·587	·837	35	·219	·469	·719	·969
15	·094	·344	·594	·844	36	·225	·475	·725	·975
16	·100	·350	·600	·850	37	·231	·481	·731	·981
17	·106	·356	·606	·856	38	·237	·487	·737	·987
18	·112	·362	·612	·862	39	·244	·494	·744	·994
19	·119	·369	·619	·869	40	·250	·500	·750	1·000
20	·125	·375	·625	·875					

PARISH OF ALVES,

IN THE

COUNTY OF ELGIN.

No. on Plan.	Area in Acres.	Remarks.	No. on Plan.	Area in Acres.	Remarks.
1	15·009	Foreshore.	37	1·230	Rough pasture.
2	·338	Pond.	38	3·934	Wood.
3	192·073	Rough and heathy pasture, &c.	39	1·230	Heathy pasture and furze.
4	11·759	Wood.	40	3·416	Arable and road.
5	8·656	Rough pasture, furze, &c.	41	1·770	Rough pasture.
			42	·158	Houses, garden, &c.
6	·456	Houses, garden, &c.	43	4·975	Arable and road.
7	3·898	Arable.	44	1·583	Houses, garden, &c.
8	24·520	Arable and road.	45	·243	Pond.
9	30·545	Arable.	46	160·234	Arable, road, &c.
10	4·170	Arable.	47	9·238	Wood and sand pit.
11	8·676	Arable.	48	·262	House, rough pasture, &c.
12	8·064	Arable.			
13	24·358	Arable, &c.	49	15·840	Arable and streams.
14	·112	Wood.	50	9·821	Arable and stream.
15	·154	Wood.	51	2·739	County road.
16	·098	House, garden, &c.	52	3·014	Arable.
17	13·191	Arable and stream.	53	5·831	Arable, stream, &c.
18	62·681	Arable and road.	54	6·189	Arable, stream, &c.
~~18a~~	~~28·624~~	~~Arable.~~	55	5·618	Arable, stream, &c.
19	8·754	County road.	56	4·159	Arable.
20	74·488	Arable, &c.	57	·283	House, garden, &c.
21	·146	House, gardens, &c.	58	1·930	Arable.
22	14·297	Arable.	59	4·799	Arable and road.
23	15·134	Arable.	60	2·048	Arable.
24	39·751	Arable.	61	2·850	Arable.
25	·882	Accommodation road.	62	·430	Rough pasture and road.
26	·835	Houses, yards, &c.			
27	2·157	Arable.	63	1·477	Arable and stream.
28	·359	House, garden, &c.	64	21·250	Arable and road.
29	·401	House, gardens, &c.	65	24·660	Arable.
30	·868	Houses, gardens, &c.	66	23·699	Arable and road.
31	1·372	Rough pasture, &c.	67	26·960	Arable, stream, &c.
32	·031	House, gardens, &c.	68	·211	Arable.
33	30·745	Arable.	69	1·742	Houses, garden, &c.
34	28·733	Arable.	70	120·041	Arable, road, &c.
35	·824	Rough pasture.	71	·104	House, rough pasture, &c.
36	3·826	Arable and road.			
18a	28·624	Arable.			

No. on Plan.	Area in Acres.	Remarks.
72	·099	House, rough pasture, &c.
73	·184	House, garden, &c.
74	·400	House, gardens, &c.
75	·281	Houses, gardens, &c.
76	1·682	Arable, road, &c.
77	·472	Arable.
78	·198	Houses, gardens, &c.
79	·266	Houses, garden, &c.
80	3·460	Arable and road.
81	·080	Houses and yard.
82	·402	House, garden, &c.
83	4·610	Arable and roads.
84	5·169	Arable.
85	15·674	Arable.
86	2·581	Arable.
87	·840	Arable.
88	3·228	Arable and road.
89	105	House, garden, &c.
90	10·933	Arable, &c.
91	·098	House, garden, &c.
92	16·702	Arable, &c.
93	2·992	Arable.
94	1·693	Arable.
95	·107	Houses, garden, &c.
96	31·020	Arable, streams, &c.
97	·826	Private road.
98	·992	Arable.
99	·068	Grassy slope.
100	·082	Grassy slope.
101	·748	Pond.
102	1·693	Houses, gardens, &c.
103	1·442	Rough pasture, sand pit, &c.
104	3·245	Wood, road, and shed.
105	2·088	Houses, yards, &c.
106	2·898	Arable.
107	12·572	Arable and wood.
108	·179	Wood and road.
109	2·107	Wood.
110	4·059	Wood.
111	·272	Private road.
112	4·152	Highland Railway (part of).
113	12·617	Arable and wood.
114	·208	Arable.
115	1·675	Wood.
116	·243	Wood.
117	·424	Houses, gardens, &c.
118	9·369	Arable, house, &c.
119	·046	Arable.
120	13·302	Arable and stream.
121	3·520	Arable.
122	·131	Arable.
123	1·744	Arable.
124	11·942	Arable, stream, &c.
125	2·518	Houses, garden, &c.
126	16·251	Arable.
127	37·016	Arable and stream.
128	1·649	County road.
129	5·283	Arable and stream.
130	13·070	Arable, &c.
131	44·336	Arable, rough pasture, and stream.
132	·788	Houses, garden, &c.
133	·201	Houses, garden, &c.
134	41·414	Arable, house, &c.
135	1·546	Private road.
136	40·040	Arable and rough pasture.
137	·317	Arable.
138	·367	Arable.
139	39·467	Arable.
140	2·000	Houses, yards, &c.
141	1·174	House, garden, &c.
142	·130	Wood.
143	41·438	Arable and house.
144	54·899	Arable.
145	2·098	Wood and stream.
146	2·747	Houses, garden, &c.
147	1·013	House, wood, &c.
148	·310	Wood.
149	95·173	Arable, &c.
150	·055	House, garden, &c.
151	1·190	Arable, &c.
152	1·042	Wood.
153	·084	House and yard.
154	2·199	Private road.
155	16·682	Arable.
156	59·498	Arable.
157	59·067	Arable.
158	·195	House, garden, &c.
159	·045	House, garden, &c.
160	1·019	Rough pasture.
161	9·914	Wood and streams.
162	1·528	Rough pasture and streams.
163	22·274	Arable and wood.
164	17·787	Arable and wood.
165	·130	House, &c.
166	1·441	County road.
167	22·944	Arable and wood.
168	1·695	Garden.
169	1·231	Houses, yards, &c.

No. on Plan.	Area in Acres.	Remarks.
170	9·930	Arable and wood.
171	·200	Wood.
172	10·472	Arable, footpath, &c.
173	·098	Wood.
174	·299	Garden.
175	·959	Wood and roads.
176	3·664	Ornamental ground.
177	·314	Wood.
178	4·261	Wood, road, &c.
179	6·948	Arable.
180	·210	Wood.
181	2·389	Quarries and wood.
182	7·428	Whins, heathy pasture, &c.
183	16·722	Wood.
184	1·856	Wood.
185	38·384	Wood.
186	6·982	Wood.
187	4·583	Arable.
188	·426	Whins, rough pasture, &c.
189	1·600	Houses, yards, &c.
190	1·923	Arable.
191	73·393	Arable, road, &c.
192	21·300	Arable, &c.
193	3·916	Arable, road, &c.
194	·153	House, garden, &c.
195	3·272	Arable, &c.
196	2·427	Arable and road.
197	1·728	Wood and road.
198	·977	Pasture.
199	·604	House, yards, &c.
200	·818	Ornamental ground.
201	3·251	Wood and roads.
202	1·269	County road.
203	2·182	Garden.
204	2·817	Arable, wood, & road.
205	·924	Houses, garden, &c.
206	3·681	Arable.
207	7·991	Arable and stream.
208	2·683	Arable.
209	4·189	Arable.
210	·094	House, garden, &c.
211	1·316	Wood, road, &c.
212	1·232	Rough pasture and stream.
213	10·964	Arable.
214	12·785	Arable.
215	11·322	Arable and stream.
216	117·191	Arable and house.
217	1·858	Houses, garden, &c.
218	12·088	Arable and stream.
219	2·230	County road.
220	12·737	Arable.
221	25·487	Arable, stream, and road.
222	26·633	Arable and streams.
223	47·599	Arable, stream, and road.
224	·640	Houses, garden, &c.
225	·043	House and garden.
226	1·386	Arable.
227	3·585	Arable.
228	18·669	Arable.
229	41·014	Arable and stream.
230	·842	Houses, gardens, &c.
231	47·566	Arable.
232	·414	Stream, &c.
233	12·153	Arable, &c.
234	·269	Houses, gardens, &c.
235	·334	Rough pasture.
236	13·475	Arable.
237	6·150	Arable and stream.
238	6·484	Arable and stream.
239	6·487	Arable.
240	6·148	Arable.
241	·126	Stream, &c.
242	42·977	Arable.
243	38·163	Arable.
244	1·076	Houses, yards, &c.
245	1·512	Private road.
246	·232	House, garden, &c.
247	1·668	Arable.
248	·541	Wood and rough pasture.
249	17·010	Wood.
250	42·674	Arable, &c.
251	·145	House, garden, &c.
252	54·509	Arable and streams.
253	12·740	Arable.
254	6·600	Arable and stream.
255	·284	House, rough pasture, &c.
256	19·195	Arable, road, &c.
257	3·954	Rough pasture and whins.
258	99·235	Arable, house, &c.
259	1·487	Private road.
260	3·384	Arable.
261	1·642	Accommodation road.
262	29·290	Arable, &c.
263	·309	Houses, garden, &c.
264	15·385	Arable, &c.
265	·118	House, gardens, &c.

No. on Plan.	Area in Acres.	Remarks.
266	20·007	Wood.
267	2·861	Arable, &c.
268	2·704	Rough pasture.
269	·457	House, gardens, &c.
270	1·193	Arable.
271	1·115	Rough pasture.
272	·542	Arable.
273	4·508	Arable.
274	19·297	Arable.
275	·171	Houses, gardens, &c.
276	·568	Houses, garden, &c.
277	28·136	Arable, heathy pasture, &c.
278	21·984	Arable, stream, &c.
279	6·335	Heathy pasture and stream.
280	22·704	Arable and stream.
281	5·091	Arable, &c.
282	16·825	Arable, &c.
283	·090	House, garden, &c.
284	·316	Houses, garden, &c.
285	4·909	County road.
286	11·630	Arable.
287	·459	Arable.
288	·066	House and garden.
289	17·007	Arable, &c.
290	21·093	Arable.
291	14·408	Arable.
292	9·774	Highland Railway (part of).
293	20·844	Arable and road.
294	1·771	Arable and road.
295	20·878	Arable.
296	10·907	Arable.
297	21·006	Arable, &c.
298	1·648	Arable, &c.
299	·497	Houses, garden, &c.
300	·317	Arable.
301	2·382	Arable, &c.
302	·178	Houses, garden, &c.
303	4·984	Arable.
304	11·329	Wood & rough pasture.
305	25·975	Highland Railway (part of).
306	·219	Wood.
307	·226	House, yard, &c.
308	·655	Wood.
309	12·891	Arable.
310	13·229	Arable.
311	·740	Rough pasture.
312	·542	Whins, rough pasture, &c.
313	20·081	County road.
314	21·560	Arable, &c.
315	18·693	Arable.
316	·312	Private road.
317	·664	Houses, garden, &c.
318	1·777	Houses, yards, &c.
319	19·438	Arable.
320	·847	Rough pasture and pond.
320a	·033	Pond and rough pasture.
321	1·634	Houses, garden, &c.
322	26·622	Arable.
323	28·438	Arable, &c.
324	26·342	Arable, &c.
325	14·042	Arable.
326	1·256	House, garden, &c.
327	·796	Arable.
328	·537	Church and grave-yard.
329	·035	House, &c.
330	8·463	Arable and footpath.
331	·305	Houses, gardens, &c.
332	7·419	Arable.
333	28·097	Arable and footpath.
334	26·612	Arable and footpath.
335	·970	Arable.
336	3·061	Houses, gardens, &c.
337	1·095	Houses, gardens, &c.
338	1·793	Houses, yards, &c.
339	17·002	Arable.
340	10·640	Arable, &c.
341	4·822	Arable, &c.
342	39·586	Arable, &c.
343	·839	Houses, gardens, &c.
344	·447	Arable.
345	1·345	Arable.
346	·439	Arable.
347	·317	Arable.
348	·610	Arable, &c.
349	·139	House, yard, &c.
350	39·683	Arable.
351	·104	House and rough pasture.
352	2·248	County road.
353	·307	Pond.
354	53·638	Arable and footpath.
355	38·055	Arable, stream, and road.
356	7·741	Arable.
357	1·286	Houses, garden, &c.
358	11·006	Arable and footpath.

No. on Plan.	Area in Acres.	Remarks.	No. on Plan.	Area in Acres.	Remarks.
359	26·128	Arable, rough pasture, and whins.	404	14·052	Arable, &c.
			405	122·762	Wood, roads, &c.
360	·245	House, garden, &c.	406	2·113	Pond.
361	49·713	Arable, rough pasture, and whins.	407	·062	Houses and yards.
			408	7·989	Arable.
362	24·055	Arable.	409	·410	County road.
363	6·128	Rough pasture and whins.	410	21·317	Arable and stream.
			411	·247	Garden.
364	24·560	Arable.	412	·798	Arable.
365	1·048	Arable.	413	1·439	Houses, rough pasture, &c.
366	3·021	Arable and road.			
367	·154	Houses, garden, &c.	414	3·064	Arable and stream.
368	·336	Arable.	415	·478	Pond.
369	·174	Arable.	416	·094	House, gardens, &c.
370	3·195	Arable, &c.	417	1·797	Wood.
371	·585	Houses, garden, &c.	418	1·526	Rough pasture.
372	20·502	Arable.	419	·259	Houses and yards.
373	·817	Houses, gardens, &c.	420	5·622	Arable.
374	·258	Houses, garden, &c.	421	·847	Wood and stream.
375	·282	Arable.	422	11·210	Arable and house.
376	·483	Arable.	423	100·298	Arable, streams, &c.
377	·300	House, gardens, &c.	424	22·447	Arable and road.
378	·369	Arable.	425	78·841	Arable.
379	·186	Arable.	426	·820	Houses, garden, &c.
380	29·609	Arable, &c.	427	73·915	Arable.
381	·217	Houses, garden, &c.	428	2·115	Houses, garden, &c.
382	5·057	Arable.	429	18·250	Arable.
383	·286	House, garden, &c.	430	·581	Rough pasture and road.
384	33·495	Arable.			
385	5·871	Wood.	431	·105	Pond.
386	29·624	Arable, rough pasture, &c.	432	21·348	Arable.
			433	·045	House, garden, &c.
387	·078	Houses, garden, &c.	434	·078	House, garden, &c.
388	114·105	Whins, heathy pasture, &c.	435	·588	Houses, gardens, &c.
			436	40·122	Arable, streams, and road.
389	2·722	Arable, &c.			
390	·211	Houses, garden, &c.	437	26·914	Wood, road, &c.
391	·977	Arable and rough pasture.	438	2·743	Rough pasture.
			439	1·045	County road.
392	·067	House, garden, &c.	440	25·975	Heathy pasture, pond, &c.
393	·801	Private road.			
394	23·529	Arable and roads.	441	·282	Arable.
395	4·787	Rough pasture.	442	8·140	Heathy pasture.
396	19·266	Arable, stream, and road.	443	7·885	Arable.
			444	73·444	Arable, road, &c.
397	27·369	Arable and road.	445	1·270	Houses, gardens, &c.
398	1·242	Houses, garden, &c.	446	34·040	Arable and rough pasture.
399	7·614	Arable.			
400	19·096	Arable.	447	21·479	Arable.
401	23·040	Arable, roads, &c.	448	242·102	Wood, rough pasture, &c.
402	·173	Houses, garden, &c.			
403	36·612	Arable, &c.	449	20·309	Arable.

No. on Plan.	Area in Acres.	Remarks.	No. on Plan.	Area in Acres.	Remarks.
450	16·485	Arable.	497	·540	Pond.
451	·819	Houses, garden, &c.	498	17·153	Arable, ruin, &c.
452	·643	Accommodation road.	499	16·823	Arable and stream.
453	5·986	Arable.	500	1·196	Arable.
454	4·823	Arable and road.	501	44·755	Streams, heathy pasture, &c.
455	14·593	Arable and road.			
456	6·264	County road.	502	13·722	Arable.
457	20·985	Arable.	503	·203	House, garden, &c.
458	·363	Houses, garden, &c.	504	7·172	Arable and streams.
459	·782	Houses, yards, &c.	505	32·068	Arable, &c.
460	16·361	Arable and stream.	506	4·051	Rough pasture.
461	11·626	Arable.	507	·203	Houses, garden, &c.
462	9·480	Arable and streams.	508	35·500	Arable, stream, road, &c.
463	·760	Arable.			
464	·120	Houses, garden, &c.	509	26·100	Arable, &c.
465	8·592	Arable and stream.	510	3·636	Arable and road.
466	10·561	Arable.	511	1·590	Houses, garden, &c.
467	7·784	Rough pasture and stream.	512	·170	House, garden, &c.
			513	18·686	Arable and road.
468	11·644	Arable.	514	32·846	Arable.
469	1·238	Rough pasture and stream.	515	14·405	Arable and quarry.
			516	2·696	County road.
470	22·741	Arable.	517	22·058	Arable.
471	38·016	Arable.	518	23·718	Arable.
472	38·828	Arable.	519	·442	Arable.
473	1·047	Arable.	520	3·281	Houses, garden, &c.
474	1·721	Arable and road.	521	20·698	Arable.
475	·451	Pond.	522	16·048	Arable, streams, &c.
476	3·393	Houses, garden, &c.	523	1·322	Private road.
477	·339	Wood.	524	·418	House, garden, &c.
478	25·618	Arable, road, &c.	525	14·257	Arable.
479	·201	Houses, gardens, &c.	526	3·145	Arable and rough pasture.
480	·076	House and garden.			
481	·804	Rough pasture & road.	527	4·386	Arable and rough pasture.
482	20·290	Arable.			
483	30·340	Streams, heathy pasture, &c.	528	11·770	Arable and stream.
			529	13·627	Arable and stream.
484	24·207	Arable.	530	·076	House, garden, &c.
485	15·028	Arable and stream.	531	46·081	Arable and rough pasture.
486	22·266	Arable.			
487	1·150	County road.	532	114·991	Arable.
488	15·987	Arable.	533	4·015	Rough pasture and stream.
489	·217	House, garden, &c.			
490	·947	Houses, garden, &c.	534	33·611	Arable and rough pasture.
491	6·986	Arable.			
492	52·108	Arable.	535	·172	House, garden, &c.
493	5·657	Arable.	536	·098	House, garden, &c.
494	22·758	Arable and rough pasture.	537	9·033	Arable, &c.
			538	3·729	County road.
495	1·202	Houses, garden, &c.	539	8·826	Arable.
496	·843	Rough pasture, road, &c.	540	1·128	County road.
			541	16·316	Arable and stream.

No. on Plan.	Area in Acres.	Remarks.	No. on Plan.	Area in Acres.	Remarks.
542	1·651	Arable.	586	·921	Rough pasture and road.
543	2·275	Rough pasture and stream.	587	2·698	Heathy pasture.
544	7·581	Rough pasture and marsh.	588	31·720	Arable and road.
545	12·563	Arable and road.	589	·945	Arable and stream.
546	5·011	Arable.	590	1·028	Houses, garden, &c.
547	9·360	Arable.	591	20·341	Arable, &c.
548	7·501	Arable and stream.	592	7·656	Streams, rough pasture, &c.
549	9·636	Arable and road.	593	3·704	Arable.
550	·271	Houses, gardens, &c.	594	·977	Houses, garden, &c.
551	11·092	Arable, road, & stream.	595	72·601	Arable, road, &c.
552	5·792	Arable.	596	·908	Arable.
553	·808	Houses, gardens, &c.	597	38·188	Roads, heathy pasture, &c.
554	6·017	Arable.			
555	2·324	Arable and road.	598	·199	Arable, &c.
556	·503	Houses, garden, &c.	599	9·487	Arable.
557	20·035	Arable, &c.	600	·209	House, garden, &c.
558	30·078	Arable and rough pasture.	601	1·092	Heathy pasture, &c.
			602	24·689	Arable and heathy pasture.
559	·097	House, garden, &c.			
560	·374	House, gardens, &c.	603	16·519	Arable.
561	2·140	Arable and rough pasture.	604	·966	Arable.
			605	22·012	Arable.
562	3·428	Arable.	606	15·424	Arable.
563	·189	House, garden, &c.	607	31·292	Arable and stream.
564	1·926	Arable.	608	1·778	Houses, garden, &c.
565	12·599	Whins, rough pasture, &c.	609	16·520	Arable, road, &c.
			610	7·169	Arable.
566	·466	Houses, garden, &c.	611	103·003	Whins, heathy pasture, &c.
567	·183	House, yard, &c.			
568	8·193	Arable.	612	11·380	Arable and stream.
569	3·547	Wood and heathy pasture.	613	3·813	Arable and stream.
			614	1841·559	Wood, roads, streams, &c.
570	5·076	County road.			
571	16·441	Heathy pasture, &c.	615	4·368	Stream, heathy pasture, &c.
572	·087	Garden.			
573	28·162	Arable, road, &c.	616	10·681	Wood and road.
574	27·297	Arable, road, &c.	617	16·922	Arable.
575	1·492	Houses, garden, &c.	618	4·258	Heathy pasture, &c.
576	5·085	Stream, heathy pasture, &c.	619	1·329	Arable.
			620	·145	Houses, yard, &c.
577	15·354	Arable.	621	2·533	Arable.
578	18·580	Streams, heathy pasture, &c.	622	17·530	Heathy pasture, &c.
			623	3·133	Arable.
579	1·790	Arable.	624	·105	Arable.
580	4·371	Arable.	625	2·797	Arable.
581	·593	Arable.	626	·436	Arable.
582	2·775	Arable.	627	·227	Arable.
583	5·254	Arable.	628	·656	Heathy pasture, &c.
584	·773	Houses, garden, &c.	629	5·109	Arable.
585	33·120	Arable.	630	4·041	Arable.

No. on Plan.	Area in Acres.	Remarks.	No. on Plan.	Area in Acres.	Remarks.
631	·155	Arable.	636	22·042	Heathy and rough pasture, &c.
632	·296	Houses, gardens, &c.			
633	1·897	Heathy pasture and pond.		9424·686	
634	4·093	Arable.			
635	8·244	Arable.			

RECAPITULATION.

9297·635	Land.
66·818	Public roads.
39·901	Railway.
5·323	Water.
15·009	Foreshore.
9424·686	Total area of the Parish of Alves, in the County of Elgin.

INDEX TO PLACES

IN THE

PARISH OF ALVES.

COUNTY OF ELGIN.

Name of Place.	No. of Sheet. 6-inch scale.	No. of Sheet. 25·344 in. scale.
Ardyge - -	VII.	9
Asliesk - -	XI.	7
Aslieskcastle -	"	"
Boggerfoul -	XII.	1
Brodieshill -	XI.	7
Cardenhill - -	VII.	13
Carsewell - -	VI.	16
Claydales - -	VII.	13
Clover - -	XI.	7
Cloves - -	XII.	1
Coltfield - -	VI.	12
Cooperhill - -	"	15
Cothall - -	XI.	4
Crook of Alves -	VI.	16
Dykeside - -	XI.	8
Earnside - -	VI.	15
Easter Coltfield -	"	12
Garrowslack -	XII.	1
Gateside - -	XI.	3
Greenhaugh -	VI.	7
Hillhead - -	VII.	13
Hillock - -	VI.	16
Inchstelly - -	VII.	9
Kilbuiack - -	XI.	3
Kirkton - -	VI.	12
Kirkton Cottages	"	16
Lacklanwells -	XI.	4
Lethenhill - -	"	11
Lower Coltfield -	VI.	11
Lower Hempriggs	"	"
Meadowheads -	XII.	1
	XI.	4
Milton - Brodie House - -	VI.	15
Miltonhill -	"	"
Monaughty -	XI.	4
Morayscairn -	"	3
Muirhead - -	VI.	14
New Alves -	XII.	1
Newmill - -	XI.	3
Newton House -	VII.	9
Ordies - -	VI.	15
Park of Dykeside	XI.	11
Rheeves - -	"	3
Ryeyards - -	VI.	16
Spindlehillock -	"	15
Swanstree - -	XII.	1
Sweethillock -	XI.	4
Toreduff - -	"	"
Upper Hempriggs	VI.	11
Wards of Alves -	VII.	13
Wester Alves -	VI.	16
Wester Alves -	"	12
Wester Coltfield -	"	11
Whitehill -	XI.	7
Woodside - -	VI.	16

LONDON:
Printed by George E. Eyre and William Spottiswoode.
Printers to the Queen's most Excellent Majesty.
For Her Majesty's Stationery Office.

ORDNANCE SURVEY OF SCOTLAND.

BOOK OF REFERENCE TO THE PLAN

OF THE

PARISH OF ALVIE,

IN THE

COUNTY OF INVERNESS,

CONTAINING 87361·525 ACRES.

MAJOR-GENERAL SIR HENRY JAMES, R.E., F.R.S., F.G.S., &c.,
SUPERINTENDENT OF THE SURVEY.

LONDON:
PRINTED BY GEORGE E. EYRE AND WILLIAM SPOTTISWOODE,
PRINTERS TO THE QUEEN'S MOST EXCELLENT MAJESTY.
FOR HER MAJESTY'S STATIONERY OFFICE.

1871.

Price One Shilling and Sixpence.

[7142.—50.—5/71.]

the
ely
to

ich

in-

on-
ble
the

les

N
T
T

nt

F.
C.
W.
ef.
S.

the

MOY A

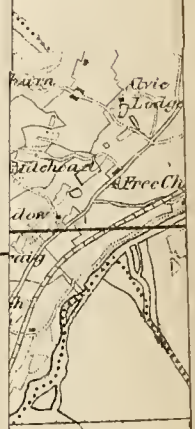

each, wit

EXPLANATORY REMARKS.

The scale of the Parish Plans is the 1-2500th of the actual length on the ground, and is equal to 25·344 inches to a mile,* which is very approximately equal to one square inch to one acre, the square of 1·0018 inch being equal to one acre.

The length of each sheet is $1\frac{1}{2}$ miles, and the width 1 mile, the area of each sheet is therefore 960 acres.

Each enclosure has a reference number to the area which is given in this Book.

The Braces ($\int$) on the plans are to indicate that the spaces so braced are included under the same reference number.

The Altitudes in feet above the Mean Level of the Sea are written thus—31·4.

The Scale of the Plans of the County is 6 inches to a mile, and each sheet contains the same area as 16 sheets of the Parish Plans. There is therefore a double reference number to each sheet, as VI. 9., the Roman Numerals referring to the County Plans, the Arabic Figures to the Parish Plans.

The following are the characters employed on the Ordnance Plans on the Scales of 1–2500, and 6 inches to a mile :—

County Names	C	Hundreds or Wards	W
Parishes	P	Townships	T
Extra Parochial	E	Division of Townships	T

Antiquities ..... ROMAN / Druidical or Saxon / Norman or Subsequent

The descriptions of the boundaries are shown by the following initials :—

Centre of Stream	*C.S.*	Centre of Fence	*C.F.*
Centre of Road	*C.R.*	Top of Cop	*T.C.*
Side of Stream or Drain	*S.S.* or *S.D.*	Centre of Wall	*C.W.*
Root of Hedge	*R.H.*	Defaced	*Def.*
Face of Wall	*F.W.*	Track of Stream	*T.S.*

Undefined ..... *Und.*

Where a change occurs in the boundaries, the symbol [o—o] is used to show the part at which the change takes place.

* Or 3·157 chains to an acre.

N.B.—To convert Decimal Fractions of an Acre into Roods and Perches, multiply the decimal first by 4 and then by 40, preserving the same number of decimals in the product.

Examples—

	Acres.		Acres.
	633·357		527·013
	4		4
	1·428		·052
	40		40
A. R. P.	17·120	A. R. P.	2·080
633 1 17		527 0 2	

TABLE

FOR CONVERTING DECIMAL PARTS OF AN ACRE INTO ROODS AND PERCHES.

Perch.	0 Rood.	1 Rood.	2 Roods.	3 Roods.	Perch.	0Rood.	1 Rood.	2 Roods.	3 Roods.
0	·000	·250	·500	·750	21	·131	·381	·631	·881
1	·006	·256	·506	·756	22	.137	·387	·637	·887
2	·012	·262	·512	·762	23	·144	·394	·644	·894
3	·019	·269	·519	·769	24	·150	·400	·650	·900
4	·025	·275	·525	·775	25	·156	·406	·656	·906
5	·031	·281	·531	·781	26	·162	·412	·662	·912
6	·037	·287	·537	·787	27	·169	·419	·669	·919
7	·044	·294	·544	·794	28	·175	·425	·675	·925
8	·050	·300	·550	·800	29	·181	·431	·681	·931
9	·056	·306	·556	·806	30	·187	·437	·687	·937
10	·062	·312	·562	·812	31	·194	·444	·694	·944
11	·069	·319	·569	·819	32	·200	·450	·700	·950
12	·075	·325	·575	·825	33	·206	·456	·706	·956
13	·081	·331	·581	·831	34	·212	·462	·712	·962
14	·087	·337	·587	·837	35	·219	·469	·719	·969
15	·094	·344	·594	·844	36	·225	·475	·725	·975
16	·100	·350	·600	·850	37	·231	·481	·731	·981
17	·106	·356	·606	·856	38	·237	·487	·737	·987
18	·112	·362	·612	·862	39	·244	·494	·744	·994
19	·119	·369	·619	·869	40	·250	·500	·750	1·000
20	·125	·375	·625	·875					

PARISH OF ALVIE,

IN THE

COUNTY OF INVERNESS.

No. on Plan.	Area in Acres.	Remarks.	No. on Plan.	Area in Acres.	Remarks.
1	6·288	Lochan Dubh (part of).	29	4·437	Wood.
2	·074	General Wade's military road (public).	30	·845	Rough pasture.
			31	·631	Arable.
3	·447	Wood.	32	·206	House, garden, &c.
4	·140	House, gardens, and yard.	33	·367	Arable.
			34	·200	Road.
5	11·834	Rough pasture, roads, &c.	35	1·095	Arable.
			36	17·287	Arable.
6	2·798	Wood.	37	3·396	Arable.
7	·214	Wood.	38	3·501	Streams, rough pasture, &c.
8	157·535	Wood, road, stream, &c.	39	·047	Rough pasture, &c.
9	2·795	Arable.	40	14·202	Wood, stream, &c.
10	1·551	Houses, rough pasture, and stream.	41	2·157	Rough pasture, &c.
			42	·312	Arable.
11	1·438	Houses, yards, gardens, &c.	43	2·001	Arable.
			44	6·997	Wood.
12	12·800	Arable, rough pasture, and road.	45	4·184	Wood.
			46	·931	Rough pasture.
13	·570	Wood.	47	7·933	Arable.
14	·705	Wood.	48	7·723	Wood and road.
15	·839	Marsh.	49	4·307	Arable.
16	47·346	Arable and rough pasture.	50	·101	Houses, gardens, and yards.
17	2·852	Wood, rough pasture, and ruin.	51	·393	Rough pasture, &c.
			52	·050	Garden.
18	·185	Wood.	53	22·240	Arable & rough pasture.
19	1·211	Marsh.	54	·162	Pond.
20	2·798	Wood.	55	45·406	Rough pasture, road, streams, &c.
21	16·573	Wood and roads.			
22	38·733	Heathy pasture, roads, &c.	56	6·866	Wood.
			57	·182	Rough pasture.
23	13·007	Arable, road, &c.	58	16·317	Heathy pasture.
24	7·778	Heathy pasture, &c.	59	8·612	Rough pasture.
25	16·473	Heathy pasture, &c.	60	·198	Pasture.
26	48·109	Wood, roads, &c.	61	·593	Rough pasture.
27	69·306	Marsh, rough pasture, &c.	62	36·443	Wood, roads, and ruins.
			63	1·997	Rough pasture, road, &c.
28	10·003	Wood.			

No. on Plan.	Area in Acres.	Remarks.
64	·277	Wood.
65	·167	Wood.
66	·255	Private road.
67	·722	Wood.
68	7·892	Arable and rough pasture.
69	·321	House, rough pasture, &c.
70	1·111	Wood.
71	3·892	Arable and rough pasture.
72	8·471	Allt an Fhearna (water).
73	4·378	Rough pasture, roads, &c.
74	·518	Arable.
75	·488	Rough pasture and road.
76	·455	Arable.
77	·733	Rough pasture, road, &c.
78	·546	Houses, yards, garden, &c.
79	16·196	Arable, rough pasture, &c.
80	·483	Arable.
81	11·075	Rough pasture, road, &c.
82	2·872	Arable and rough pasture.
83	·953	Arable.
84	1·585	Rough pasture, &c.
85	·303	Private road.
86	2·142	Rough pasture.
87	·531	Houses, yards, & ruins.
88	5·270	Rough pasture, road, &c.
89	62·443	Arable, rough pasture, &c.
90	1·027	Houses, yards, &c.
91	·276	Wood and yard.
92	·231	Wood.
93	1·700	Arable.
94	·030	House and garden.
95	7·390	Arable and trees.
96	3·703	Heathy pasture.
97	1·840	Heathy pasture.
98	55·211	Wood, roads, & stream.
99	24·749	Stream, rough pasture, &c.
100	·142	Wood.
101	·121	Wood.
102	1·127	Rough pasture.
103	1·072	Wood.
104	25·124	Arable, rough pasture, and trees.
105	·674	Wood.
106	7·529	Arable and road.
107	26·893	Rough pasture, moss, &c.
108	1·197	Arable.
109	·090	House and gardeu.
110	45·460	Heathy pasture, roads, &c.
111	7·718	Heathy pasture.
112	27·825	Arable.
113	·364	Private road.
114	1·243	Houses, yards, garden, &c.
115	5·610	Arable.
116	·621	Stream, rough pasture &c.
117	·470	Arable.
118	22·448	Rough pasture, roads, stream, &c.
119	10·541	Arable and trees.
120	·328	Shingle.
121	4·975	Arable and footpaths.
122	·587	Rough pasture, &c.
123	16·144	Arable, rough pasture, and stream.
124	1·621	Rough pasture, and stream.
125	7·485	Stream, rough pasture, &c.
126	8·163	Stream, rough pasture, &c.
127	61·394	Rough pasture, house, streams, &c.
128	9·178	Arable and stream.
129	3·376	Arable and stream.
130	22·078	Arable and rough pasture.
131	26·598	Arable and rough pasture.
132	15·198	Arable and rough pasture.
133	1·058	Rough pasture and trees.
134	·279	House, garden, yard, &c.
135	·516	Wood.
136	4·653	Wood, heathy pasture, &c.

No. on Plan.	Area in Acres.	Remarks.
137	·241	Wood.
138	1·286	Wood.
139	1·055	Wood.
140	2·025	Rough pasture.
141	1·524	Road.
142	·946	Wood.
143	1·996	Wood.
144	4·575	Wood.
145	·699	Wood.
146	10·682	Arable and trees.
147	2·525	Heathy pasture.
148	1·171	Rough pasture.
149	12·608	Arable.
150	1·651	Arable.
151	·950	Arable and rough pasture.
152	·248	Houses, garden, and yards.
153	3·305	Arable.
154	·751	Wood.
155	2·584	Wood.
156	12·630	Wood.
157	1·743	Arable.
158	·190	House, garden, rough pasture, &c.
159	·318	Road.
160	10·212	Loch Beag.
161	2·625	Rough pasture, &c.
162	2·112	Rough pasture and ruin.
163	1·205	Houses, yards, garden, &c.
164	·432	Church and grave-yard.
165	12·641	Arable and rough pasture.
166	1·446	Wood and shed.
167	2·684	Marsh, rough pasture, &c.
168	·504	House, garden, yard, &c.
169	1·946	Arable.
170	4·640	Wood, rough pasture, and road.
171	1·407	Rough pasture and trees.
172	5·963	Arable.
173	1·198	Rough pasture and trees.
174	1·749	Wood.
175	·086	Arable.
176	·119	Rough pasture.
177	·669	Wood and rough pasture.
178	8·054	Arable and rough pasture.
179	3·929	Wood and road.
180	2·108	Rough pasture, road, &c.
181	·452	House, garden, and yard.
182	1·487	Rough pasture & road.
183	·424	Wood and roads.
184	2·897	Pasture.
185	·211	Waste.
186	·048	Wooden house, garden, &c.
187	3·891	Pasture.
188	67·621	Heathy pasture, trees, &c.
189	1·830	Rough pasture and footpath.
190	8·718	Arable and trees.
191	6·722	Wood and road.
192	10·324	Arable.
193	1·078	House, yards, &c.
194	2·926	Arable and footpath.
195	·327	Garden.
196	·182	Arable.
197	1·978	Houses, yards, rough pasture, &c.
198	2·827	Garden.
199	·576	Rough pasture, house, &c.
200	·347	Wood, stream, &c.
201	344·285	Wood, rough pasture, roads, &c.
202	13·023	Arable, wood, & road.
203	·275	Rough pasture and trees.
204	1·878	Rough pasture, road, &c.
205	·670	Houses, yards, garden, &c.
206	·207	Gardens.
207	·405	Arable.
208	1·003	Rough pasture.
209	1·658	Allt Dibheach (water).
210	·427	Wood.
211	1·861	Furze.
212	·889	Pond.
213	16·513	Marsh, rough pasture, &c.
214	11·549	Arable.

No. on Plan.	Area in Acres.	Remarks.
215	3·363	Rough pasture & road.
216	2·521	Arable and road.
217	1·340	Arable.
218	1·483	Arable.
219	·522	Wood and road.
220	·151	Wooden house, sheds, and yards.
221	2·377	Wood.
222	·408	Pond.
223	5·272	Arable and trees.
224	·276	Wood.
225	·311	Arable.
226	5·918	Arable.
227	·181	Private road.
228	2·481	Rough pasture, road, &c.
229	2·922	Wood.
230	·621	Rough pasture.
231	10·956	Arable.
232	1·204	Arable.
233	18·548	Arable and waste.
234	·985	Wood.
235	1·769	Rough pasture.
236	2·515	Wood.
237	·462	Wood.
238	6·126	Rough pasture.
239	19·844	Pasture.
240	·284	Waste.
241	24·913	Wood, house, and roads.
242	4·624	Arable and road.
243	4·455	Moss, trees, &c.
244	11·724	Wood, road, & house.
245	·209	Houses, yards, gardens, &c.
246	·230	Stackyard.
247	·900	Houses, rough pasture, &c.
248	1·133	Wood.
249	3·100	Arable and wood.
250	2·578	Arable.
251	2·797	Wood and road.
252	9·343	Rough pasture, house, road, &c.
253	·104	House, garden, yard, and ruin.
254	·480	Arable.
255	·201	Wood.
256	·081	Arable.
257	·070	House and garden.
258	·405	Houses and rough pasture.
259	·243	Arable.
260	·150	Arable and ruin.
261	16·220	Arable, rough pasture, &c.
262	·841	Houses, yards, &c.
263	2·962	Arable.
264	·601	Rough pasture and stream.
265	1·374	Rough pasture, arable, &c.
266	·519	Wood.
267	·331	Arable.
268	·257	Wood.
269	1·058	Wood.
270	·498	Wood.
271	·584	Wood.
272	·647	Arable and rough pasture.
273	1·759	Wood.
274	1·450	Wood.
275	·744	Rough pasture.
276	·136	Wood.
277	·591	Arable.
278	·350	Rough pasture and ruins.
279	3·581	Rough pasture.
280	38·711	Heathy pasture, roads, streams, &c.
281	·361	Stream, rough pasture, &c.
282	3·079	Arable and streams.
283	·098	House, yard, and ruin.
284	·641	Arable and stream.
285	·903	Rough pasture, road, &c.
286	34·657	Rough and heathy pasture, roads, &c.
287	2·300	Arable and footpaths.
288	·041	House and garden.
289	11·659	Wood.
290	·813	Pasture.
291	·545	Pasture.
292	·530	Houses, yards, &c.
293	·811	Rough pasture.
294	10·679	Arable, rough pasture, &c.
295	·253	Rough pasture.
296	·550	Arable and rough pasture.
297	9·851	Arable, rough pasture, &c.
298	·195	Private road.

No. on Plan.	Area in Acres.	Remarks.	No. on Plan.	Area in Acres.	Remarks.
299	14·593	Arable and rough pasture.	338	·245	Arable.
300	1·088	Arable, wood, &c.	339	2·769	Heathy pasture, road, &c.
301	1·202	Wood.	340	171·860	Wood and road.
302	206·626	Wood, marsh, road, &c.	341	·714	Arable.
			342	3·594	Arable.
303	·815	Houses, yards, &c.	343	·188	Garden.
304	2·915	Arable.	344	42·973	Heathy pasture, roads, &c.
305	2·520	Arable and rough pasture.	345	9·466	Arable, roads, &c.
306	1·221	Houses, yards, garden, &c.	346	·126	House, garden, yard, &c.
307	30·771	Arable, rough pasture, &c.	347	·156	House, garden, yard, &c.
308	·265	Arable, rough pasture, and road.	348	·158	House, garden, yard, &c.
309	·559	Arable and stream.	349	2·653	Wood, road, & stream.
310	·199	Garden.	350	12·326	Arable.
311	·286	Wood.	351	10·309	Arable.
312	·423	Arable and stream.	352	9·276	Arable.
313	1·446	Loch Gorm.	353	1·374	Rough pasture.
314	·513	Pond.	354	4·756	Arable.
315	1·683	Arable.	355	·553	Rough pasture.
316	·211	Arable.	356	4·956	Arable.
317	13·499	Arable and rough pasture.	357	·140	House, garden, sheds, &c.
318	1·314	Rough pasture, road, and stream.	358	17·712	Arable.
			359	·026	House and yard.
319	1·614	Stream, rough pasture, &c.	360	1·128	Houses, yards, &c.
			361	·395	Houses, yards, garden, &c.
320	·322	Pond.			
321	·923	Arable, rough pasture, &c.	362	1·127	Rough pasture, road, and stream.
322	·147	House, yards, road, &c.	363	1·108	Arable.
			364	12·938	Arable.
323	·082	Garden.	365	6·498	Rough pasture and streams.
324	·316	Arable.			
325	·525	Houses, yards, gardens, &c.	366	10·748	Arable and stream.
			367	·805	Water.
326	3·652	Loch.	368	·072	House, garden, and yard.
328	1·185	Loch.			
329	·309	House and yard.	369	10·376	Arable and footpath.
330	6·576	Wood and footpath.	370	123·054	Heathy pasture, roads, &c.
331	21·355	Wood.			
332	·321	Waste.	371	98·718	Heathy pasture, roads, &c.
333	1·088	Road.			
334	·862	Wood.	372	25·035	Wood.
335	3·364	Arable, footpaths, &c.	373	138·458	Wood, roads, &c.
336	·106	House, garden, yards, &c.	374	·196	Rough pasture and trees.
337	2·749	Rough pasture, house, &c.	375	·410	Rough pasture.
			376	5·344	Wood, &c.

No. on Plan.	Area in Acres.	Remarks.
377	·176	Water.
378	14·685	Stream, rough pasture, &c.
379	16·441	Arable.
380	·907	Wood.
381	·586	Stream.
382	·255	Stream.
383	8·297	Arable and stream.
384	1·527	Stream, rough pasture, &c.
385	9·137	Arable & rough pasture.
386	1·948	Arable.
387	·357	Arable.
388	2·660	Heathy pasture.
389	·560	Houses, gardens, rough pasture, &c.
390	·102	House and rough pasture.
391	4·067	Arable.
392	·083	Arable.
393	73·007	Wood, rough pasture, &c.
394	2·538	Rough pasture, road, &c.
395	2·417	County road.
396	·890	Rough pasture.
397	10·691	Arable and footpath.
398	22·988	Land liable to floods, rough pasture, &c.
399	9·010	Arable.
400	3·459	Arable.
401	·772	Arable.
402	3·620	Wood, road, &c.
403	15·524	Arable and footpath.
404	3·142	Rough pasture, marsh, &c.
405	130·410	River Spey (part of).
406	5·315	Rough pasture and trees.
407	48·225	Arable, rough pasture, &c.
408	5·629	Wood and road.
409	3·866	Arable.
410	·209	Stackyard.
411	·297	Houses, yards, &c.
412	·078	Houses, shed, & yard.
413	·099	Pond.
414	8·100	Marsh, rough pasture, &c.
415	·118	Garden.
416	·099	Arable.
417	3·045	Rough pasture.
418	1·449	Wood, rough pasture, and road.
419	17·861	Arable and rough pasture.
420	·046	Houses, garden, yard, and shed.
421	15·963	Marsh, heathy pasture, &c.
422	·044	House, garden, and yard.
423	·034	House and yard.
424	·058	Wooden house and garden.
425	·685	Rough pasture, roads, &c.
426	·131	House, garden, yard, &c.
427	·120	Pond.
428	·215	Sheds and yard.
429	5·594	Wood and streams.
430	25·473	Streams, rough pasture, &c.
431	4·592	Wood, stream, &c.
432	·199	House, garden, yard, &c.
433	·883	Arable.
434	·207	House, garden, yard, &c.
435	·423	Arable.
436	1·730	Arable.
437	1·048	Arable and road.
438	8·132	Rough pasture and ruin.
439	·516	Arable.
440	7·960	Arable, road, &c.
441	4·390	Arable and ruins.
442	·143	Pond.
443	·414	Houses and yards.
444	·823	Arable and ruin.
445	·718	Arable.
446	2·656	Wood, rough pasture, and road.
447	24·406	Arable and waste.
448	6·507	Arable.
449	1·314	Wood.
450	8·248	Arable.
451	·644	Rough pasture and trees.
452	4·642	Wood, roads, &c.
453	4·855	Wood.
454	·243	Arable.
455	·072	Garden.

No. on Plan.	Area in Acres.	Remarks.
456	·593	Rough pasture.
457	·051	House and garden.
458	·798	Wood.
459	15·738	Arable, rough pasture, &c.
460	5·055	Rough pasture and brushwood.
461	·098	Houses, garden, &c.
462	·138	House, garden, & ruin.
463	·927	Rough pasture and footpath.
464	3·836	Arable & rough pasture.
465	·982	Rough pasture and brushwood.
466	3·684	Rough pasture, road, &c.
467	22·483	Arable, rough pasture, &c.
468	1·647	Wood and rough pasture.
469	·308	Wood.
470	36·174	Wood, roads, &c.
471	4·735	Moss.
472	1·647	Rough pasture and brushwood.
472a	·091	Wooden house, gardens, and yard (Highland Railway, part of).
473	18·575	Wood and roads.
474	88·153	Wood, roads, &c.
475	1·695	Wood.
476	20·839	Arable, rough pasture, &c.
477	·988	Rough pasture and brushwood.
478	1·352	Arable.
479	3·408	Wood and road.
480	8·699	Arable, rough pasture, &c.
481	·679	Wood.
482	1·376	Rough pasture, road, stream, &c.
483	14·187	Arable, rough pasture, &c.
484	·373	Arable.
485	34·595	Houses, rough pasture, &c.
486	·812	Houses and yard.
487	·899	Garden.
488	1·574	Houses, yards, garden, &c.
489	·132	Waste.
490	23·641	Arable and rough pasture.
491	1·162	Rough pasture and brushwood.
492	12·105	Arable and rough pasture.
493	1·028	Rough pasture.
494	1·256	Rough pasture and road.
495	1·642	Rough pasture, road, and stream.
496	1·344	Wood.
497	2·286	Arable.
498	·277	Rough pasture, house, &c.
499	27·649	County road.
500	10·652	Arable.
501	2·231	Stream, rough pasture, &c.
502	4·375	Arable and rough pasture.
503	·651	Arable and footpath.
504	9·509	Wood, footpath, &c.
505	·293	Houses, shed, road, &c. (Highland Railway, part of).
506	·102	Rough pasture.
507	·695	Public road.
508	9·410	Wood and road.
509	·347	Rough pasture, house, &c.
510	·571	House and garden.
511	4·896	Arable.
512	11·357	Rough pasture, road, &c.
513	·633	Wood.
514	·717	Wood.
515	·931	Rough pasture, &c.
516	·124	House, garden, and yard.
517	25·408	Wood, stream, &c.
518	1·030	Wood and stream.
519	1·356	Rough pasture and stream.
520	·367	Arable, footpath, &c.
521	·221	Arable.
522	74·016	Highland Railway (part of).
523	·184	Wood.
524	13·929	Arable, stream, &c.
525	·088	Wood.

No. on Plan.	Area in Acres.	Remarks.	No. on Plan.	Area in Acres.	Remarks.
526	39·111	Wood, stream, &c.	566	·143	House, yard, and shed.
527	16·325	Shingle.	567	·037	Houses and yard.
528	12·261	Arable.	568	·743	Pasture and road.
529	1·959	Arable.	569	·218	Houses, garden, yard, and shed.
530	·383	Wood.			
531	4·726	Arable.	570	·172	Wood.
532	17·865	Heathy pasture and moss.	571	1·764	Pasture.
			572	9·896	Meadow.
533	·138	Wood.	573	8·840	Meadow.
534	5·678	Pasture, brushwood, &c.	573a	·331	Pond.
			574	5·521	Meadow.
535	·527	Houses, yard, & ruin.	575	·225	House, garden, yard, &c.
536	·599	Pasture.			
537	2·283	Pasture and road.	576	·400	Arable.
538	3·657	Pasture, road, stream, &c.	577	4·935	Meadow.
			578	4·455	Stream, rough pasture, &c.
539	3·520	Arable.			
540	10·953	Wood, rough pasture, and roads.	579	10·277	Meadow.
			580	2·189	Meadow, road, &c.
541	·259	Garden.	581	5·833	Stream, rough pasture, &c.
542	5·677	Arable.			
543	27·599	Arable, roads, &c.	582	5·723	Meadow.
544	19·187	Heathy and rough pasture, &c.	583	23·667	Arable, rough pasture, &c.
545	699·804	Wood, roads, streams, &c.	584	8·141	Arable.
			585	1·444	Rough pasture.
546	9·360	Pasture, &c.	586	·430	Wood.
547	22·800	Heathy pasture, moss, &c.	587	·734	Wood and rough pasture.
548	2·421	Moss.	588	·150	Arable.
549	5·639	Pasture, road, &c.	589	3·932	Dunachton Burn.
550	4·284	Pasture and trees.	590	14·150	Arable, waste, &c.
551	·104	Arable and ruin.	591	3·548	Rough pasture.
552	2·698	Houses, rough pasture, &c.	592	·787	Marsh.
			593	87·449	Arable, rough pasture, &c.
553	2·931	Arable.			
554	·089	Arable.	594	1·102	Houses, yards, garden, &c.
555	·056	House, garden,& yard.			
556	·497	Houses, yards, &c.	595	·199	Garden and road.
557	22·119	Rough pasture, houses, &c.	596	·508	Arable.
			597	8·439	Arable and road.
558	·195	Arable.	598	1·161	Grassy slope.
559	·108	House and yard.	599	1·680	Meadow.
560	·670	Rough pasture and ruins.	600	·127	Pond.
			601	·482	Water.
561	1·327	Arable.	602	20·742	Pasture.
562	·618	Rough pasture.	603	3·435	Rough pasture, road, &c.
563	·171	Arable.			
564	·102	Houses, garden, and ruin.	604	2·496	Rough pasture.
			605	1·128	Rough pasture & road.
565	·069	Houses, yard, and ruin.	606	7·052	Arable.
			607	·246	Graveyard.

No. on Plan.	Area in Acres.	Remarks.	No. on Plan.	Area in Acres.	Remarks.
608	·872	Arable, &c.	653	·170	Wood.
609	·369	Arable.	654	6·234	Arable.
610	·261	House and yards.	655	1·866	House, garden, yards, &c.
611	·129	Houses, garden, and yard.	656	6·409	Arable.
612	10·564	Wood.	657	·497	Wood.
613	·498	Arable.	658	1·118	Rough pasture.
614	1·520	Rough pasture.	659	9·177	Arable.
615	7·824	Arable, &c.	660	·163	Wood.
616	7·650	Arable and trees.	661	1·097	Private road.
617	5·012	Wood and footpath.	662	8·409	Ornamental ground, &c.
618	2·089	Rough pasture, footpath, &c.	663	2·909	Ornamental ground.
619	34·335	Loch Insh (part of).	664	·136	Wood.
620	13·273	Pasture.	665	3·197	Wood.
621	10·530	Wood.	666	·485	Wood.
622	36·005	Pasture, &c.	667	·070	House and yard.
623	6·941	Wood and rough pasture.	668	6·263	Arable, trees, &c.
			669	·386	Pond.
624	3·203	Wood.	670	4·606	Arable.
625	·915	Rough pasture.	671	·074	Road and wood.
626	2·287	Wood.	672	·561	Wood and road.
627	1·034	Rough pasture.	673	·541	Wood.
628	2·026	Wood and road.	674	13·703	Ornamental ground.
629	2·546	Rough pasture, marsh, and road.	675	3·301	Garden, houses, &c.
			676	1·847	Wood and road.
630	·514	Mill pond.	677	6·612	Arable.
631	5·925	Wood and road.	678	·737	Wood.
632	29·558	Arable, rough pasture, &c.	679	·229	House, yard, &c.
			680	12·214	Wood and road.
633	8·117	Pasture.	681	2·604	Raitts Burn.
634	1·572	Pasture and road.	682	4·631	Wood and stream.
635	84·180	Wood and road.	683	4·272	Wood and stream.
636	54·596	Stream, rough pasture, &c.	684	10·556	Ornamental ground.
			685	2·052	Ornamental ground and stream.
637	·056	Garden.			
638	·261	Gardens and yard.	686	·132	Pond.
639	12·747	Arable.	687	·623	Wood and stream.
640	·046	Houses and yards.	688	·527	Private road.
641	4·095	Arable and footpath.	689	2·167	Houses, yards, garden, &c.
642	3·269	Rough pasture, &c.			
643	2·313	Rough pasture.	690	3·284	Arable.
644	·830	Brushwood and road.	691	2·885	Arable and rough pasture.
645	·376	Arable.			
646	15·014	Arable.	692	9·099	Arable and rough pasture.
647	1·829	Wood and road.			
648	·937	Houses, shed, yards, &c.	693	15·019	Arable.
			694	1·466	Private road.
649	·285	Wood.	695	10·596	Arable.
650	1·748	Arable.	696	4·412	Arable.
651	·545	Arable and road.	697	13·294	Arable, rough pasture, &c.
652	3·530	Wood.			

No. on Plan.	Area in Acres.	Remarks.
698	9·794	Ornamental ground and stream.
699	6·006	Ornamental ground, house, &c.
700	·761	House, sheds, & yards.
701	7·482	Ornamental ground.
702	5·931	Wood and road.
703	15·063	Wood, roads, &c.
704	3·128	Wood and road.
705	11·545	Arable, rough pasture, &c.
706	8·708	Arable.
707	·417	Arable.
708	·124	Garden.
709	·166	Garden.
710	14·934	Arable aud trees.
711	·100	Wood.
712	·273	Wood.
713	10·042	Arable and stream.
714	7·128	Arable and stream.
715	11·670	Arable.
716	11·233	Arable.
717	·708	Private road.
718	16·282	Arable.
719	·677	Private road.
720	16·808	Meadow.
721	4·110	Lochan Dubh Mòr (water).
722	1·695	Marsh.
723	9·932	Meadow.
724	10·236	Meadow.
725	5·604	Meadow.
726	·177	Private road, &c.
727	7·452	Meadow.
728	4·404	Meadow.
729	1·617	Wood, stream, & road.
730	11·407	Wood, houses, &c.
731	9·445	Arable.
732	11·663	Arable.
733	5·174	Arable, road, &c.
734	1·198	Houses, yard, &c.
735	16·426	Arable.
736	·881	Rough pasture.
737	·140	Marsh.
738	·566	Arable, stream, &c.
739	·104	Arable.
740	3·359	Meadow and stream.
741	2·009	Rough pasture, road, &c.
742	10·282	Meadow, stream, and road.
743	·567	Pond.
744	4·089	Rough pasture, embankment, &c.
745	16·735	Meadow.
746	8·220	Rough pasture and embankments.
747	4·110	Meadow, marsh, &c.
748	·123	Private road.
749	·348	Slope and stream.
750	·463	Pond.
751	1·851	Meadow.
752	6·864	Meadow.
753	1·523	Meadow.
754	·434	Road, stream, &c.
755	·488	Pond.
756	·308	Marsh and stream.
757	6·724	Meadow.
758	9·529	Meadow.
759	3·031	Rough pasture and embankment.
760	22·037	Meadow.
761	·889	Lochau Dubh Beag (water.)
762	10·400	Meadow.
763	12·947	Meadow.
764	3·098	Rough pasture and embankment.
765	36·848	River Spey (part of).
766	16·139	Meadow.
767	1·598	Rough pasture and embankment.
768	·659	Rough pasture and embankment.
769	·189	Marsh.
770	·102	Arable.
771	·133	Marsh.
772	10·021	Arable and road.
773	19·591	Rough pasture, road, &c.
774	·110	Pond.
775	21·089	Rough pasture, pond, &c.
776	1·547	Rough pasture.
777	·180	Rough pasture and road.
778	2·404	Arable.
779	·261	Wood.
780	30·061	Arable.
781	14·779	Arable.
782	2·944	Houses, yards, gardens, &c.
783	·153	Private road.
784	·223	Wood.

No. on Plan.	Area in Acres.	Remarks.	No. on Plan.	Area in Acres.	Remarks.
785	4·746	Arable.	794	·069	Meadow.
786	4·724	Wood.	795	10·177	Meadow.
787	106·976	Meadow, stream, &c.	796	·408	Pond.
788	5·840	Meadow.	797	7·451	Meadow.
789	·874	Rough pasture.	798	1·317	Marsh.
790	5·644	Meadow, &c.			
791	13·933	Meadow.		6928·141	Area of the numbered part of the Parish.
792	25·336	Meadow.			
793	·899	Meadow.			

UNNUMBERED.—Drawn principally on Six-inch scale.

79944·349	Moorland, &c.
72·760	River Dulnan.
5·693	Loch a' Choin Duibh.
154·869	Loch Alvie.
12·606	Lochan Geal.
238·986	River Feshie (part of).
4·121	Lochan nam Bò.
80433·384	Area unnumbered.
6928·141	Area numbered.
87361·525	Area of the whole Parish.

RECAPITULATION.

86512·729	Land.
30·835	Public roads.
74·400	Railways.
743·561	Water.
87361·525	Total area of the Parish of Alvie, in the County of Inverness.

INDEX TO PLACES

IN THE

PARISH OF ALVIE.

COUNTY OF INVERNESS.

Name of Place.	No. of Sheet. 6-inch scale.	No. of Sheet. 25·344 in. scale.
Achnabeachan -	LXXXVII.	12
Alvie Lodge -	LXXIII.	13
Baldow - -	,,	,,
Baldow - -	LXXXVII.	11
Belleville - -	,,	,,
Belleville Cottage -	,,	,,
Boat of Insh Station	LXXXVIII.	1
Chapelpark - -	LXXXVII.	11
Church - -	LXXIII.	10
Cockstreet - -	,,	14
Coilintuie - -	LXXXVII.	8
Craggandow - -	,,	,,
Craigbui Wood -	,,	11
Croftcarnoch -	,,	12
Croftgowan - -	LXXIII.	10
Croftkinrara - -	,,	,,
Cromran - -	,,	15
Dalnavert - -	,,	14
Dalraddy - -	,,	10
Delfour - -	,,	9
Delfour - -	,,	,,
Dunachton Mains -	LXXXVII.	12
Dunachton Mills -	,,	4
Dunachton Mills -	LXXXVIII.	5
Dunachtonmore -	LXXXVII.	12
Easter Lynwilg -	LXXIII.	7
Free Church -	,,	13
Highland Railway	LXXIII.	10,14
	LXXXVII.	11,12, 15
	LXXXVIII.	1, 5
Keppochmuir -	LXXXVII.	8
Kerrowdow - -	,,	11
Kinakyle - -	LXXIII.	3
Kincraig - -	LXXXVIII.	1
Kinrara - -	LXXIII.	11
Leault - -	LXXXVIII.	1
Loch Alvie - -	LXXIII.	10
Loch Beag - -	,,	,,
Lynchat - -	LXXXVII.	11,15
Lynvoan - -	,,	11
Mains of Belleville	,,	,,
Milehead - -	LXXIII.	13
Moor of Alvie -	,,	10
Pitchurn - -	,,	13
Pitchurn - -	,,	,,
Pitourie - -	,,	,,
Speybank - -	,,	13,14
South Kinrara -	,,	15
Upper Raitts -	LXXXVII.	11

LONDON:
Printed by George E. Eyre and William Spottiswoode,
Printers to the Queen's most Excellent Majesty.
For Her Majesty's Stationery Office.

ORDNANCE SURVEY OF SCOTLAND.

BOOK OF REFERENCE TO THE PLAN

OF THE

PARISH OF ALYTH

(PART OF),

IN THE

COUNTY OF PERTH,

CONTAINING 20039·864 ACRES.

COLONEL SIR HENRY JAMES, R.E., F.R.S., M.R.I.A., F.G.S., &c.,

SUPERINTENDENT OF THE SURVEY.

LONDON:
PRINTED BY GEORGE E. EYRE AND WILLIAM SPOTTISWOODE,
PRINTERS TO THE QUEEN'S MOST EXCELLENT MAJESTY.
FOR HER MAJESTY'S STATIONERY OFFICE.

1865.

Price Three Shillings.

[7142—50—6/65.]

on the
imately
qual to

f each

Book.

are in-

31·4.

t con-
double
to the

Scales

. W

. T

. T

x

ent

C.F.
T.C.
W.
Def.
T.S.

the

heets

h 1

EXPLANATORY REMARKS.

The scale of the Parish Plans is the 1-2500th of the actual length on the ground, and is equal to 25·344 inches to a mile, which is very approximately equal to one square inch to one acre, the square of 1·0018 inch being equal to one acre.

The length of each sheet is $1\frac{1}{2}$ miles, and the width 1 mile, the area of each sheet is therefore 960 acres.

Each enclosure has a reference number to the area which is given in this Book.

The Braces (f) on the plans are to indicate that the spaces so braced are included under the same reference number.

The Altitudes in feet above the Mean Level of the Sea are written thus—31·4.

The Scale of the Plans of the County is 6 inches to a mile, and each sheet contains the same area as 16 sheets of the Parish Plans. There is therefore a double reference number to each sheet, as VI. 9., the Roman Numerals referring to the County Plans, the Arabic Figures to the Parish Plans.

The following are the characters employed on the Ordnance Plans on the Scales of 1–2500, and 6 inches to a mile :—

County Names	C	Hundreds or Wards	W
Parishes	P	Townships	T
Extra Parochial	E	Division of Townships	T

Antiquities ..... ROMAN / Druidical or Saxon / Norman or Subsequent

The descriptions of the boundaries are shown by the following initials :—

Centre of Stream	*C.S.*	Centre of Fence	*C.F.*
Centre of Road	*C.R.*	Top of Cop	*T.C.*
Side of Stream or Drain	*S.S.* or *S.D.*	Centre of Wall	*C.W.*
Root of Hedge	*R.H.*	Defaced	*Def.*
Face of Wall	*F.W.*	Track of Stream	*T.S.*

Undefined ..... *Und.*

Where a change occurs in the boundaries, the symbol [o—o] is used to show the part at which the change takes place.

N.B.—To convert Decimal Fractions of an Acre into Roods and Perches, multiply the decimal first by 4 and then by 40, preserving the same number of decimals in the product.

Examples—

			Acres.				Acres.
			633·357				527·013
			4				4
			1·428				·052
			40				40
A.	R.	P.	17·120	A.	R.	P.	2·080
633	1	17		527	0	2	

TABLE

FOR CONVERTING DECIMAL PARTS OF AN ACRE INTO ROODS AND PERCHES

Perch.	0 Rood.	1 Rood.	2 Roods.	3 Roods.	Perch.	0Rood.	1 Rood.	2 Roods.	3 Roods.
0	·000	·250	·500	·750	21	·131	·381	·631	·881
1	·006	·256	·506	·756	22	.137	·387	·637	·887
2	·012	·262	·512	·762	23	·144	·394	·644	·894
3	·019	·269	·519	·769	24	·150	·400	·650	·900
4	·025	·275	·525	·775	25	·156	·406	·656	·906
5	·031	·281	·531	·781	26	·162	·412	·662	·912
6	·037	·287	·537	·787	27	·169	·419	·669	·919
7	·044	·294	·544	·794	28	·175	·425	·675	·925
8	·050	·300	·550	·800	29	·181	·431	·681	·931
9	·056	·306	·556	·806	30	·187	·437	·687	·937
10	·062	·312	·562	·812	31	·194	·444	·694	·944
11	·069	·319	·569	·819	32	·200	·450	·700	·950
12	·075	·325	·575	·825	33	·206	·456	·706	·956
13	·081	·331	·581	.831	34	·212	·462	·712	·962
14	·087	·337	·587	·837	35	·219	·469	·719	·969
15	·094	·344	·594	·844	36	·225	·475	·725	·975
16	·100	·350	·600	·850	37	·231	·481	·731	·981
17	·106	·356	·606	·856	38	·237	·487	·737	·987
18	·112	·362	·612	·862	39	·244	·494	·744	·994
19	.119	·369	·619	.869	40	·250	·500	·750	1·000
20	·125	·375	·625	.875					

PARISH OF ALYTH (PART OF),

IN THE

COUNTY OF PERTH.

No. on Plan.	Area in Acres.	Remarks.	No. on Plan.	Area in Acres.	Remarks.
1	·292	Rough pasture and half of burn.		122·304	*Brought forward.*
2	24·056	Rough pasture, ruins, &c.	25	7·745	Arable and half of Drumturn Burn.
3	9·812	Rough heathy pasture and moss.	26	3·341	Rough pasture.
4	1·220	Rough heathy pasture and half of burn.	27	·501	Rough pasture and half of burn.
5	·825	Rough pasture.	28	4·983	Arable.
6	5·007	Arable.	29	·690	Rough pasture and half of burn.
7	·308	Rough heathy pasture and half of burn.	30	5·352	Arable.
8	23·096	Rough heathy pasture.	31	5·013	Arable.
9	15·088	Rough pasture.	32	1·297	Rough heathy pasture.
10	1·305	Arable.	33	·099	Rough pasture.
11	2·273	Rough pasture, trees, and half of burn.	34	3·592	Arable.
12	·678	Rough pasture.	35	·849	Rough pasture and trees.
13	·324	Rough pasture, half of burn, &c.	36	8·174	Arable.
14	2·684	Arable and road.	37	·178	House, garden, &c. (Blackhall, part of).
15	·352	Homestead, gardens, &c. (Haugh of Blackhall).	38	·173	House and pasture (Blackhall, part of).
16	16·019	Rough pasture, ruins, roads, &c.	39	·524	Rough pasture and limekiln.
17	·608	Houses, garden, &c. (Blackhall, part of).	40	·703	Rough pasture.
18	1·382	Rough pasture, half of burn, &c.	41	3·497	Arable.
19	5·324	Arable.	42	2·528	Arable.
20	2·082	Rough pasture, half of burn, &c.	43	·605	Homestead, gardens, &c. (Upper Blackhall).
21	6·389	Arable.	44	·234	Rough heathy pasture.
22	·450	Rough pasture.	45	·215	Rough heathy pasture.
23	·266	Rough pasture and half of burn.	46	·970	Rough pasture.
24	2·464	Arable and half of Drumturn Burn.	47	37·441	Rough heathy pasture.
			48	1·690	Pasture.
			49	2·219	Rough pasture and trees.
			50	·299	Rough pasture.
			51	5·358	Arable.
	122·304	*Carried forward.*		220·574	*Carried forward.*

No. on Plan.	Area in Acres.	Remarks.	No. on Plan.	Area in Acres.	Remarks.
	220·574	*Brought forward.*		518·915	*Brought forward.*
52	28·305	Rough pasture, trees, and whins.	88	5·762	Arable.
			89	1·177	Wood.
53	4·563	Arable.	90	·460	Wood.
54	·424	Rough pasture.	91	7·413	Arable, &c.
55	3·692	Arable.	92	·636	Homestead, garden, &c. (Drumturk).
55a	·460	Rough pasture.			
56	18·619	Rough pasture.	93	·129	Occupation road.
57	3·519	Arable.	94	·973	Arable and limekiln.
58	2·738	Rough pasture.	95	7·455	Arable.
59	·512	Occupation road.	96	3·931	Rough pasture.
60	5·803	Black Water (half of).	97	1·835	Wood.
61	23·453	Wood and rough pasture.	98	·358	Rough pasture and trees.
62	4·501	Arable.	99	27·861	Arable.
63	1·988	Arable.	100	10·252	Arable.
64	·112	Rough pasture and trees.	101	·473	Rough pasture.
			102	·378	Pasture.
65	·220	Rough pasture and trees.	103	30·925	Wood.
			104	4·442	Arable.
66	·102	Rough pasture and trees.	105	6·179	Arable.
			106	7·334	Rough pasture and ruins.
67	·125	Rough pasture.			
68	2·388	Arable.	107	25·568	Rough pasture.
69	·152	Rough pasture.	108	11·074	Arable.
70	4·168	Arable.	109	18·653	Arable.
71	10·003	Arable.	110	32·031	Rough heathy pasture and road.
72	4·644	Arable.			
73	·222	Rough pasture.	111	1·546	Pasture.
74	4·426	Arable.	112	·393	Homestead, &c. (Corb).
75	3·196	Rough pasture and trees.	113	45·334	Pasture.
			114	·812	Pasture.
76	·677	Homestead, garden, &c. (Shealdrum).	115	36·129	Rough heathy pasture.
			116	10·233	Arable.
77	·640	Pasture.	117	5905·082	Rough heathy pasture moss, &c.
78	25·814	Rough heathy pasture, limekiln, &c.	118	1·612	Public road.
79	3·512	Pasture, old sheepfold, &c.	119	10·067	Parish road.
			120	81·486	Rough heathy pasture, &c.
80	95·730	Rough heathy pasture and road.	121	·183	House, byre, garden, &c. (Watershcal).
81	3·071	Rough pasture and trees.	122	·925	Rough heathy pasture and half of burn.
82	3·274	Pasture, &c.			
83	·041	Wood.	123	·188	Rough heathy pasture and half of burn.
84	1·254	Arable.			
85	21·102	Rough pasture and trees.	124	7·632	Arable.
			125	1·415	Rough pasture, shingle, and trees.
86	6·579	Arable.			
87	8·312	Arable, &c.	126	·100	Wood (island).
	518·915	*Carried forward.*		6827·351	*Carried forward.*

No. on Plan.	Area in Acres.	Remarks.
	6827·351	*Brought forward.*
127	·327	Rough pasture.
128	·713	Arable.
129	·482	Homestead, garden, &c. (Kingscat).
130	·432	Rough pasture.
131	1·980	Arable.
132	2·399	Arable.
133	10·060	Arable and road.
134	3·203	Arable.
135	·179	Rough pasture and trees.
136	3·964	Arable and occupation road.
137	2·696	Arable.
138	·255	Dam and rough pasture.
139	·091	Public road.
140	4·496	Arable.
141	5·579	Arable.
142	8·607	Rough heathy pasture, road, &c.
143	1·859	Public road.
144	99·096	Rough heathy pasture, ruins, &c.
145	24·170	Parish road.
146	12·979	Arable.
147	18·032	Arable.
148	·121	Dam.
149	·373	Rough pasture, pond, &c.
150	14·475	Arable.
151	13·542	Arable.
152	·088	Rough pasture.
153	12·111	Arable, old limekiln, &c.
154	·154	Occupation road.
155	·864	Arable.
156	1·336	Homestead, garden, &c. (Runnagulzion).
157	13·015	Arable.
158	11·102	Arable and occupation road.
159	·115	Public road.
160	2·113	Arable.
161	·153	Arable.
162	·112	House, garden, &c.
163	·130	Pasture and ruin.
164	8·715	Arable.
	7107·469	*Carried forward.*

No. on Plan.	Area in Acres.	Remarks.
	7107·469	*Brought forward.*
165	5·620	Rough pasture, part of Burn of Alyth, &c.
166	2·457	Rough pasture.
167	8·238	Arable.
168	1·342	Homestead, garden, &c. (Craighead).
169	7·689	Arable.
170	8·189	Arable.
171	6·409	Arable.
172	7·657	Arable.
173	2·144	Rough heathy pasture.
174	·091	Ruin and yard (Cow-style).
175	18·249	Pasture.
176	·192	Pasture and ruins (Broomhill).
177	·089	Pasture.
178	12·958	Rough pasture, part of Burn of Alyth, &c.
179	3·230	Rough pasture and part of Burn of Alyth.
180	10·829	Arable
181	662·695	Wood and roads.
182	8·169	Arable.
183	5·408	Arable and occupation road.
184	·238	House, offices, garden, &c. (Inchley).
185	11·549	Arable.
186	1·102	Public road.
187	·204	Houses, gardens, &c.
188	·202	Rough heathy pasture.
189	122·200	Rough heathy pasture.
190	54·058	Wood.
191	·857	Wood.
192	3·883	Wood.
193	7·089	Rough pasture.
194	32·709	Wood.
195	18·085	Rough heathy pasture.
196	16·914	Arable.
197	10·592	Arable.
198	12·735	Arable.
	8171·541	*Carried forward.*

No. on Plan.	Area in Acres.	Remarks.
	8171·541	*Brought forward.*
199	·180	Houses, garden, and arable.
200	·129	Ruins and rough pasture.
201	·101	Occupation road.
202	·094	Occupation road.
203	·059	Houses, &c. (Tullymurdoch).
204	1·270	Ornamental ground, &c.
205	2·656	Arable.
206	7·282	Arable.
207	6·008	Arable.
208	5·957	Arable.
209	1·810	Wood.
210	3·745	Rough pasture.
211	·159	Wood.
212	4·594	Arable.
213	9·392	Arable.
214	13·084	Arable.
215	·833	Rough pasture.
216	6·400	Arable.
217	13·777	Arable.
218	·861	Wood.
219	·093	Rough pasture.
220	55·576	Wood, part of Burn of Alyth, &c.
221	2·204	Arable.
222	15·974	Arable.
223	15·369	Arable.
224	2·141	Wood.
225	15·682	Arable.
226	13·995	Arable, &c.
227	17·866	Arable.
228	·537	Rough pasture and part of Burn of Alyth.
229	3·717	Arable.
230	·452	Wood.
231	·421	Rough pasture.
232	·547	Wood and part of Burn of Alyth.
233	1·337	Wood.
234	1·095	Arable.
235	·333	Pasture.
236	·570	Wood.
237	17·288	Wood, part of Burn of Alyth, &c.
	8415·129	*Carried forward.*

No. on Plan.	Area in Acres.	Remarks.
	8415·129	*Brought forward.*
238	1·134	Wood, part of Burn of Alyth, &c.
239	5·326	Arable.
240	32·553	Arable.
241	·200	Occupation road.
242	30·837	Arable and occupation road.
243	·258	Pasture.
244	25·296	Arable.
245	18·641	Arable.
246	19·536	Arable.
247	·799	Old quarry, pool, &c.
248	·190	Arable.
249	·454	Houses, gardens, &c. (Little Bamff).
250	6·049	Public road.
251	1·043	Arable.
252	25·936	Arable.
253	3·202	Wood.
254	18·468	Arable.
255	4·981	Arable.
256	·543	Rough pasture and whins.
257	2·721	Arable and occupation road.
258	10·473	Wood.
259	34·575	Arable and occupation road.
260	1·491	Homestead, gardens, &c. (Kinkedly).
261	34·536	Arable.
262	24·123	Arable.
263	9·984	Arable.
264	·601	Occupation road.
265	7·582	Arable.
266	8·926	Arable.
267	19·185	Arable.
268	15·597	Arable.
269	14·759	Arable.
270	27·853	Arable.
271	·804	Wood.
272	·330	House, garden, well, &c.
273	28·618	Arable.
274	1·874	Arable.
275	6·511	Arable.
276	·704	Arable and whins.
277	6·391	Arable.
278	·132	Houses and yards.
	8868·345	*Carried forward.*

No. on Plan.	Area in Acres.	Remarks.
	8868·345	*Brought forward.*
279	5·511	Arable.
279a	·122	Occupation road.
280	·662	Arable.
281	·297	Homestead, garden, &c. (Gauldswell).
282	5·824	Arable.
283	·383	School, garden, &c.
284	5·265	Arable.
285	5·854	Wood.
286	1·053	Wood.
287	7·243	Ornamental ground.
288	5·092	Ornamental ground.
289	·197	Wood.
290	·099	Waste.
291	1·750	Wood.
292	·366	Wood.
293	·221	Wood.
294	·779	Wood.
295	18·904	Ornamental ground.
296	·130	Wood.
297	4·613	Wood.
298	·690	Wood and road.
299	3·027	Private road.
300	·724	House, sheds, ornamental ground, &c.
301	·997	Offices, sheds, garden, &c. (Bamff, part of).
302	5·856	Ornamental ground and trees.
303	·177	Mansion house (Bamff, part of).
304	5·632	Ornamental ground and trees.
305	·269	Wood.
306	·477	Gardens, &c.
307	1·695	Garden, greenhouse, &c.
308	·243	Wood.
309	·399	Wood.
310	·337	Private road.
311	13·040	Ornamental ground, trees, and footpath.
312	·946	Garden, &c.
313	·243	Wood.
314	·320	Wood.
315	2·845	Wood and roads.
316	3·352	Wood, roads, &c.
317	·793	Wood.
	8974·772	*Carried forward.*

No. on Plan.	Area in Acres.	Remarks.
	8974·772	*Brought forward.*
318	15·856	Ornamental ground and footpath.
319	16·838	Arable.
320	·268	Houses, &c.
321	·145	House, garden, &c.
322	20·947	Wood, roads, &c.
323	32·482	Arable.
324	1·373	Whins.
325	·165	Occupation road.
326	16·069	Arable.
327	1·352	Offices, stackyard, &c. } Ardormie.
328	·130	House, garden, &c. } Ardormie.
329	7·980	Arable and occupation road.
330	12·145	Arable and occupation road.
331	10·558	Arable and occupation road.
332	14·925	Arable.
333	·183	Pasture.
334	26·455	Arable.
335	·116	Arable.
336	·159	Dam (half of).
337	·279	Pasture.
338	28·817	Arable.
339	·071	Garden (part of).
340	·900	Parish road.
341	·331	Pasture and part of drain.
342	1·499	Arable.
343	8·814	Arable.
344	2·092	Homestead, garden, &c. (Inchcoch.)
345	2·581	Arable.
346	11·208	Arable, &c.
347	5·386	Arable.
348	·689	Occupation road.
349	15·839	Arable, &c.
350	19·257	Arable.
351	29·228	Arable.
352	20·088	Arable.
353	12·560	Arable.
354	15·235	Arable.
355	15·196	Arable.
356	·399	Occupation road.
357	12·166	Arable, &c.
358	10·491	Arable.
359	4·090	Arable.
	9370·134	*Carried forward.*

No. on Plan.	Area in Acres.	Remarks.
	9370·134	*Brought forward.*
360	12·433	Arable and roads.
361	·129	Dam.
362	·254	Wood.
363	·645	Homestead, gardens, &c. (Shealwalls.)
364	35·758	Arable.
365	3·235	Arable and roads.
366	20·180	Arable, &c.
367	·142	Pasture, &c.
368	·381	House, garden, &c. (Bogside.)
369	14·726	Arable.
370	4·294	Wood.
371	·620	Occupation road.
372	11·672	Arable, &c.
373	10·736	Arable.
374	34·079	Wood.
375	3·973	Public road.
376	6·327	Arable.
377	54·170	Wood.
378	·420	Pasture and half of burn.
379	14·100	Arable.
380	12·038	Arable and part of burn.
381	11·884	Arable and part of burn.
382	14·310	Arable and part of burn.
383	2·414	Rough pasture and part of burn.
384	·204	Rough pasture, &c.
385	10·653	Arable and part of burn.
386	·887	Rough pasture and part of burn.
387	·955	Arable.
388	·261	House, garden, &c. (Wardend).
389	21·290	Arable and part of burn.
390	21·961	Arable and part of burn.
391	4·356	Rough pasture and half of burn.
392	52·064	Wood.
393	·580	Arable and half of burn.
394	·300	Rough pasture.
	9752·565	*Carried forward.*

No. on Plan.	Area in Acres.	Remarks.
	9752·565	*Brought forward.*
395	·480	Arable.
396	15·798	Arable.
397	26·489	Arable.
398	3·357	Wood.
399	35·469	Wood.
400	·103	Wood.
401	15·591	Rough pasture.
402	43·285	Wood.
403	17·823	Arable.
404	·219	Dam.
405	·437	Wood, &c.
406	1·195	Arable.
407	·081	Rough pasture.
408	·470	Homestead, garden, &c. (Buchal).
409	14·262	Arable.
410	·130	Pasture and part of burn.
411	1·197	Rough pasture and trees.
412	1·294	Wood.
413	17·826	Arable and road.
414	7·763	Arable and road.
415	7·955	Arable.
416	15·996	Arable.
417	13·165	Rough pasture.
418	·161	Wood.
419	4·151	Public road.
420	36·264	Pasture.
421	·307	Wood.
422	14·443	Arable.
423	1·233	Occupation road.
424	·263	Pasture and garden.
425	12·466	Arable.
426	2·884	Arable.
427	·176	Pasture and half of burn.
428	2·197	Wood.
429	12·930	Arable.
430	·355	Wood.
431	8·769	Arable and part of burn.
432	17·488	Arable and part of burn.
433	·615	Pasture and part of burn.
434	9·846	Arable and road.
435	·072	House and ruins (Sturt).
	10117·570	*Carried forward.*

No. on Plan.	Area in Acres.	Remarks.
	10117·570	*Brought forward.*
436	·068	Pasture.
437	1·980	Arablo and part of burn.
438	·261	Pasture.
439	124·289	Rough heathy pasture, road, &c
440	·221	Pool.
441	13·139	Arable.
442	14·342	Arable.
443	11·700	Wood, rocks, and half of burn.
444	12·144	Arable.
445	4·449	Broom.
446	11·642	Arable.
447	22·490	Arable.
448	10·517	Arable, &c.
449	1·751	Homestead, garden, &c. (Auchter Alyth).
450	2·409	Arable and trees.
451	11·871	Arable.
452	10·975	Arable.
453	14·833	Arable.
454	14·629	Arable.
455	·110	Rough pasture.
456	16·323	Wood and rocks.
457	7·793	Rough pasture, whins, &c.
458	2·827	Arable and half of Burn of Alyth.
459	·138	House, ruin, and pasture.
460	·370	Arable.
461	·388	Rough pasture and half of burn.
462	2·782	Wood.
463	·181	Rough pasture.
464	·361	Wood.
465	·193	Wood.
466	·576	Wood.
467	38·928	Arable.
468	·283	Wood.
469	·194	Wood.
470	·121	Whins.
471	·275	Houses, smithy, garden, &c.
472	·239	Rough pasture.
473	2·884	Arable and road.
474	15·636	Arable.
	10491·882	*Carried forward.*

No. on Plan.	Area in Acres.	Remarks.
	10491·882	*Brought forward.*
475	3·349	Wood.
476	19·143	Wood.
476a	·099	Wood.
477	·108	Wood.
478	·082	Wood.
479	·221	Wood.
480	27·154	Ornamental ground.
481	·089	Wood.
482	·039	Wood.
483	·067	Wood.
484	·734	Wood.
485	·059	Wood.
486	·617	Wood.
487	·190	Wood.
488	122·846	Wood, road, &c.
489	6·203	Arable.
490	12·177	Arable.
491	1·961	Wood and half of Burn of Alyth.
492	·737	Rough pasture, footpath, &c.
493	·110	Wood.
494	·525	Rough pasture and half of burn.
495	28·425	Arable and footpath.
496	1·084	Rough pasture and half of burn.
497	1·358	Parish road.
498	28·539	Arable and footpath.
499	28·118	Arable.
500	·565	Pasture and road.
501	·582	Wood.
502	1·651	Homestead, garden, &c. (Fyal).
503	28·903	Arable and occupation road.
504	·098	House, garden, &c.
505	·090	Ornamental ground, &c.
506	12·780	Arable.
507	12·372	Arable.
508	1·357	Arable and half of burns.
509	3·316	Arable and half of burns.
510	·143	Rough pasture.
511	·329	Dam.
512	·232	Rough pasture and half of burn.
	10838·334	*Carried forward.*

No. on Plan.	Area in Acres.	Remarks.
	10838·334	*Brought forward.*
513	·825	Wood and half of burn.
514	2·505	Arable, road, and half of burn.
515	·178	Saw mill, shed, &c. (Mill of Fyal, part of).
516	·167	Pasture, &c.
517	·360	Corn mill, &c. (Mill of Fyal, part of).
518	·150	Arable.
519	30·940	Arable and footpath.
520	10·431	Wood.
521	24·636	Wood.
521a	3·451	Wood and half of Burn of Alyth.
522	·391	Gravel pit.
523	2·784	Wood.
524	19·834	Arable.
525	.469	Occupation road.
526	10·747	Wood.
527	18·010	Wood and road.
528	·209	Pasture.
529	14·630	Arable.
530	1·274	Rough pasture and whins.
531	10·985	Arable.
532	11·179	Arable.
533	·951	Homestead, garden, &c. (Whiteside).
534	4·244	Arable.
535	·765	Pasture.
536	2·737	Wood.
537	1·975	Wood.
538	1·896	Wood.
539	8·315	Arable.
540	12·302	Arable and road.
541	·809	Homestead, gardens, &c. (Newton).
542	19·805	Arable.
543	7·746	Arable.
544	11·413	Arable.
545	14·688	Arable.
546	11·261	Arable.
547	22·198	Arable.
548	1·319	Public road.
549	25·902	Arable.
550	·366	Wood.
551	1·212	Wood.
	11152·393	*Carried forward.*

No. on Plan.	Area in Acres.	Remarks.
	11152·393	*Brought forward.*
552	6·850	Arable.
553	·511	Occupation road.
554	10·099	Arable.
555	·531	Homestead, garden, &c. (Slatentie).
556	8·130	Arable.
557	11·088	Wood.
558	10·707	Arable.
559	10·415	Arable and occupation road.
560	2·458	Arable.
561	·945	Rough pasture, whins, &c.
562	1·148	Homestead, garden, &c. (Balwhyme).
563	·757	Arable.
564	11·956	Arable.
565	10·871	Arable.
566	·249	Rough pasture and whins.
567	1·305	Pasture (old road).
568	831·715	Rough heathy pasture, marsh, &c.
569	1·003	Dam.
570	6·735	Public road.
571	191·148	Wood.
572	1·058	Public road.
573	3·037	Public road.
574	10·806	Arable.
575	4·821	Wood.
576	17·153	Arable.
577	3·250	Arable.
578	8·727	Rough pasture and whins.
579	8·737	Arable.
580	8·970	Arable.
581	11·683	Arable and occupation road.
582	9·308	Arable.
583	9·440	Parish road.
584	48·935	Wood.
585	13·358	Arable.
586	·785	Rough pasture.
587	15·122	Arable.
588	15·539	Arable.
589	60·511	Wood.
590	13·969	Arable.
591	·798	Pasture.
592	16·623	Arable.
	12553·644	*Carried forward.*

No. on Plan.	Area in Acres.	Remarks.
	12553·644	*Brought forward.*
593	·336	Rough pasture.
594	·172	Rough pasture.
595	22·507	Wood.
596	4·400	Rough pasture and whins.
597	4·445	Public road.
598	98·147	Wood.
599	4·747	Rough pasture & road.
600	·851	Homestead, garden, &c. (McRitch).
601	7·769	Arable and occupation road.
602	7·773	Arable and occupation road.
603	72·819	Rough pasture, fort, old quarry, &c.
604	·051	Cattle shed, &c.
605	11·434	Arable.
606	6·722	Arable.
607	27·317	Arable.
608	·348	Rough pasture and whins.
609	33·769	Arable.
610	24·271	Arable, &c.
611	7·433	Arable.
612	·363	Houses, gardens, &c. (Brae of Shangie).
613	·591	Rough pasture and whins.
614	7·170	Arable.
615	·268	Pasture.
616	·502	Occupation road.
617	15·375	Arable.
618	7·877	Arable.
619	·178	House, pasture, garden, &c.
620	10·926	Arable and road.
621	·413	Pasture.
622	6·992	Arable.
623	3·742	Rough pasture, whins, rocks, &c.
624	·898	Arable.
625	·129	Occupation road.
626	2·955	Homestead, gardens, &c. (Bankhead).
627	17·845	Arable and fort.
628	1·015	Rough pasture, whins, rocks, &c.
	12966·194	*Carried forward.*

No. on Plan.	Area in Acres.	Remarks.
	12966·194	*Brought forward.*
629	15·838	Arable.
630	1·448	Rough pasture, whins, rocks, &c.
631	12·214	Arable.
632	12·474	Arable.
633	6·495	Arable.
634	6·781	Arable.
635	·348	Whins and gravel pit.
636	·638	Houses, gardens, &c. (Cult).
637	11·150	Arable.
638	·162	Rough pasture.
639	1·796	Rough pasture, whins, &c.
640	·103	Pasture and rocks.
641	8·935	Arable.
642	13·088	Arable.
643	13·193	Arable.
644	17·567	Arable.
645	5·254	Arable.
646	8·491	Arable.
647	·407	Houses, garden, &c. (Upper Balloch).
648	10·962	Arable and road.
649	26·107	Arable.
650	12·873	Arable.
651	10·501	Parish road.
652	12·452	Arable.
653	11·407	Arable.
654	12·275	Arable.
655	9·168	Arable.
656	·580	Rough pasture, whins, &c.
657	·846	Pasture.
658	·312	Occupation road.
659	40·234	Arable and road.
660	·623	Arable.
661	·774	Pasture.
662	1·000	Homestead, dam, &c. (Inverquiech).
663	·806	Pasture and road.
664	·138	Garden, &c.
665	·648	Arable.
666	1·792	Occupation road.
667	12·779	Arable.
668	21·040	Wood.
669	33·836	Rough pasture, whins, marsh, &c.
	13323·729	*Carried forward.*

No. on Plan.	Area in Acres.	Remarks.
	13323·729	*Brought forward.*
670	3·143	Rough pasture and whins.
671	31·099	Arable and road.
672	·156	House and gardens.
673	17·242	Arable.
674	1·397	Homestead, garden, &c. (Bruceton).
675	·100	Dam.
676	1·198	Occupation road.
677	14·708	Arable.
678	13·880	Arable.
679	20·615	Arable.
680	·573	Whins.
681	10·456	Arable and pool.
682	·148	Rough pasture, &c.
683	9·645	Arable.
684	15·809	Arable.
685	23·764	Arable and road.
686	3·033	Arable.
687	12·041	Arable.
688	·288	Whins.
689	·179	Whins.
690	11·174	Arable.
691	·606	Rough pasture and gravel pit.
692	·212	Rough pasture.
693	·205	Pasture.
694	2·264	Homestead, gardens, &c. (Shangie).
695	·161	Whins and road.
696	·404	Whins and road.
697	18·425	Arable.
698	23·800	Arable and footpath.
699	20·947	Arable.
700	9·011	Arable.
701	·338	Rough pasture.
702	·934	Occupation road.
703	18·337	Arable.
704	23·713	Arable.
705	22·944	Arable.
706	16·832	Arable.
707	7·827	Arable.
708	·932	Rough pasture.
709	.996	Wood.
710	17·774	River Isla (half of).
711	·442	Pasture.
712	·524	Pasture.
713	3·733	Arable.
	13705·738	*Carried forward.*

No. on Plan	Area in Acres.	Remarks.
	13705·738	*Brought forward.*
714	·300	Arable.
715	1·008	Houses, corn mill, garden, &c. (Mill of Cumna).
716	·301	Pasture and sheds.
717	4·542	Arable and half of lade.
718	3·357	Arable and half of lade.
719	4·309	Arable and half of lade.
720	4·211	Arable and half of lade.
721	·644	Rough pasture and half of lade.
722	·195	Rough pasture, &c.
723	·249	Rough pasture (island).
724	·342	Rough pasture.
725	·634	Pasture.
726	·716	Pasture.
727	·418	Pasture and half of Burn of Alyth.
728	6·756	Wood.
729	·419	Rough pasture.
730	11·358	Arable.
731	7·308	Arable.
732	10·051	Arable.
733	·675	Occupation road.
734	12·378	Wood.
735	10·516	Wood and half of Burn of Alyth.
736	6·312	Wood.
736a	·423	Pasture and half of Burn of Alyth.
737	7·689	Arable.
738	12·803	Arable.
739	·212	Parish road.
740	·138	Rough pasture.
741	29·134	Wood and roads.
742	1·705	Wood.
743	1·907	Wood.
744	18·985	Wood.
745	15·880	Wood.
746	14·661	Wood.
747	23·630	Wood.
748	1·518	Homestead, garden, &c. (Johnshill).
	13921·422	*Carried forward.*

No. on Plan.	Area in Acres.	Remarks.
	13921·422	*Brought forward.*
749	13·870	Arable.
750	23·457	Arable.
751	2·799	Rough pasture, half of road, &c.
752	10·511	Arable.
753	·196	Dam.
754	·608	Wood.
755	10·676	Rough pasture and whins.
756	10·749	Wood.
757	8·183	Arable and dam.
758	8·708	Arable.
759	·239	Occupation road.
760	·402	Rough pasture and whins.
761	3·720	Arable.
762	18·935	Arable.
763	15·414	Arable.
764	32·797	Arable.
765	·271	Occupation road.
766	·998	Rough pasture, whins, &c.
767	1·302	Rough pasture and whins.
768	19·814	Arable.
769	1·039	Homestead, garden,&c. (Kirkland Bank).
770	38·006	Arable and occupation road.
771	20·491	Arable.
772	13·991	Arable and occupation road.
773	60·774	Arable and occupation road.
774	·212	House, offices, &c. Blindwelleyes).
775	·083	Occupation road.
776	1·565	Wood.
777	15·903	Arable.
778	14·295	Arable.
779	·428	Wood.
780	·228	House, garden, &c. (Whinywell).
781	9·414	Arable.
782	11·543	Arable.
783	·059	Rough pasture.
784	·094	Rough pasture.
785	1·056	Rough pasture and old quarry.
	14294·252	*Carried forward.*

No. on Plan.	Area in Acres.	Remarks.
	14294·252	*Brought forward.*
786	·112	Dam.
787	1·976	Homestead, garden, &c. (Loyalbank).
788	12·630	Arable.
789	19·312	Arable.
790	13·818	Arable.
791	9·446	Arable.
792	15·198	Wood.
793	2·632	Public road.
794	10·820	Arable.
795	9·005	Arable.
796	1·431	Homestead, garden, &c. (Westfield).
797	1·561	Arable.
798	6·112	Arable.
799	·509	Occupation road.
800	15·347	Arable.
801	·414	Quarry, &c.
802	15·009	Arable, &c.
803	13·877	Arable.
804	·362	Occupation road.
805	2·556	Arable.
806	·262	Rough pasture.
807	7·209	Arable.
808	4·538	Arable.
809	·198	Occupation road.
810	2·278	Arable.
811	·381	Houses gardens, &c. (village of Alyth, part of).
812	2·140	Arable.
813	·041	Public road.
814	·863	Houses, gardens, &c. (village of Alyth, part of).
815	·145	Arable.
816	·316	Arable.
817	2·125	Arable.
818	2·732	Arable.
819	13·562	Arable and road.
820	3·724	Arable.
821	1·658	Houses, gardens, &c. (village of Alyth, part of).
822	·455	Public road.
823	·040	Public road.
824	·379	Houses, gardens, &c (village of Alyth, part of).
	14489·425	*Carried forward.*

No. on Plan.	Area in Acres.	Remarks.
	14489·425	*Brought forward.*
825	5·666	Houses, gardens, &c. (village of Alyth, part of).
826	·301	Homestead, garden, &c. (Rosebank).
827	1·233	Arable.
828	4·688	Arable (Glebe).
829	·097	Public road.
830	1·382	Houses, gardens, &c. (village of Alyth, part of).
831	2·424	Arable.
832	·744	Houses, gardens, &c. (village of Alyth, part of).
832a	·428	Houses, gardens, &c. (village of Alyth, part of).
833	·099	Public road.
834	·505	Houses, gardens, &c. (village of Alyth, part of).
835	·232	Public road.
836	1·316	Houses, gardens, &c. (village of Alyth, part of).
837	13·080	Arable.
838	·352	Rosebank Cottage, offices, garden, &c.
839	·140	Wood, &c.
840	1·120	Houses, gardens, &c. (village of Alyth, part of).
841	·148	Pasture.
842	·131	Pasture and trees.
843	·283	Pasture.
844	·183	Public road.
845	·722	Arable.
846	·674	Arable.
847	·341	House, gardens, &c. (village of Alyth, part of).
848	2·004	Arable.
849	·951	Houses, gardens, &c. (village of Alyth, part of).
850	·120	Pasture.
851	·359	House, garden, &c. (village of Alyth, part of).
	14529·148	*Carried forward.*

No. on Plan.	Area in Acres.	Remarks.
	14529·148	*Brought forward.*
852	3·380	Wood.
852a	·103	Arable.
853	·864	Houses, garden, &c. (village of Alyth, part of).
854	1·564	Arable.
855	2·538	Arable.
856	1·142	Arable.
857	1·665	Arable.
858	2·511	Wood and road.
859	5·056	Arable.
860	1·292	Arable.
861	·111	House, garden, &c.
862	1·257	Arable.
863	13·613	Arable.
864	2·044	Mansion house, offices, ornamental ground, &c. (Loyal).
865	5·089	Arable.
866	2·853	Arable.
867	4·298	Arable.
868	·259	Garden, &c.
869	1·303	Garden, &c.
870	5·254	Arable.
871	·742	Wood.
872	22·890	Arable.
873	11·792	Arable.
874	10·652	Arable.
875	·337	Public road.
876	·317	Whins.
877	5·384	Public road.
878	25·313	Arable.
879	·270	Wood.
880	9·346	Arable.
881	10·611	Arable.
882	5·396	Wood and rocks.
883	11·484	Arable.
884	·251	Whins.
885	5·621	Arable.
886	·216	Dam.
887	·140	Pasture.
888	24·203	Arable.
889	·070	Pasture.
890	11·718	Arable.
891	2·758	Arable.
892	2·010	Rough pasture, rocks, &c.
893	·604	Pasture.
	14747·469	*Carried forward.*

No. on Plan.	Area in Acres.	Remarks.
	14747·469	*Brought forward.*
894	24·108	Arable.
895	7·869	Arable.
896	·638	Pasture.
897	·554	House, corn mill, garden, &c. (Millhaugh).
898	1·226	Arable.
899	·679	House, garden, &c. (village of Alyth, part of).
900	·246	Public road.
901	1·464	Houses, gardens, &c. (village of Alyth, part of).
902	·684	Houses, gardens, &c. (village of Alyth, part of).
903	·251	Pasture.
904	1·778	Houses, gardens, &c. (village of Alyth, part of).
905	21·778	Arable.
906	1·877	Houses, gardens, &c. (village of Alyth, part of).
907	·099	Public road.
908	·821	Houses, gardens, &c. (village of Alyth, part of).
909	·164	Public road.
910	·607	Houses, gardens, &c. (village of Alyth, part of).
911	·140	Public road.
912	·872	Houses, gardens, &c. (village of Alyth, part of).
913	·090	Public road.
914	·222	Houses, garden, &c. (village of Alyth, part of).
915	·406	House, Episcopal Chapel, garden, &c. (village of Alyth, part of).
916	·539	Public road.
917	1·873	Public road.
917a	·089	Public road.
	14816·543	*Carried forward.*

No. on Plan.	Area in Acres.	Remarks.
	14816·543	*Brought forward.*
918	5·482	Houses, gardens, &c. (village of Alyth, part of).
919	·091	Public road.
920	·548	Houses, gardens, &c. (village of Alyth, part of).
921	·075	Public road.
922	·782	Houses, gardens, &c. (village of Alyth, part of).
923	·118	Public road.
924	·717	Houses, gardens, &c. (village of Alyth, part of).
925	·101	Public road.
926	·727	Houses, gardens, &c. (village of Alyth, part of).
927	·095	Public road.
928	·720	Houses, gardens, &c. (village of Alyth, part of).
929	·091	Public road.
930	·374	Houses, gardens, &c. (village of Alyth, part of).
931	·392	Public road.
932	·985	Bleaching green and part of lade.
933	·289	Woollen mill, gasworks, garden, &c. (village of Alyth, part of).
934	3·043	Arable.
935	3·193	Arable.
936	2·246	Arable.
937	·527	Houses, gardens, &c. (village of Alyth, part of).
938	·168	Pasture.
939	·229	Public road.
940	1·314	Houses, gardens, &c. (village of Alyth, part of).
941	·247	Public road.
942	·381	Houses, gardens, &c. (village of Alyth, part of).
	14839·478	*Carried forward.*

No. on Plan.	Area in Acres.	Remarks.
	14839·478	*Brought forward.*
943	·759	Timber yard.
944	·159	Waste.
945	·631	Houses, gardens, &c. (village of Alyth, part of).
946	·188	Pasture and part of lade.
947	8·160	Arable.
948	7·994	Arable.
949	1·046	Pasture.
950	9·224	Arable.
951	7·551	Arable.
952	6·956	Arable.
953	8·773	Arable.
954	·888	Occupation road.
955	14·638	Arable.
956	2·750	Wood.
957	25·514	Arable.
958	24·669	Arable.
959	2·789	Arable.
960	6·472	Arable.
961	2·013	Houses, gardens, &c. (village of Alyth, part of).
962	·251	Airlie Cottage, offices, ornamental ground, &c. (village of Alyth, part of).
963	1·342	Railway station, shed, rails, &c.
964	·589	Sheds, rails, &c.
965	·892	Homestead, garden, &c. (Mornity).
966	9·134	Arable.
967	20·408	Arable.
968	·088	House, garden, &c. (Bastardbank).
969	17·866	Arable.
970	16·349	Arable.
971	21·334	Arable.
972	1·459	Rough pasture.
973	15·983	Arable.
974	·153	House, garden, &c. (Dudhope).
975	1·231	Homestead garden, &c. (Balloch).
976	2·080	Arable.
	15079·811	*Carried forward.*

No. on Plan.	Area in Acres.	Remarks.
	15079·811	*Brought forward.*
977	14·462	Arable and footpath.
978	13·277	Arable.
979	·517	Wood.
980	·161	Pasture.
981	·364	Wood.
982	14·247	Arable and occupation road.
983	·051	Garden.
984	4·754	Arable.
985	·315	Wood.
986	1·006	Homestead, garden, &c.(Nether Balloch.)
987	·920	Occupation road.
988	15·080	Arable.
989	2·428	Arable.
990	·285	Pasture and part of burn.
991	2·427	Arable.
992	1·100	Wood.
993	·214	Rough pasture.
994	13·320	Arable.
995	·491	Houses, gardens, &c.
996	·038	Wood.
997	·302	House, gardens, &c. (Broughty).
998	·155	Occupation road.
999	·131	Dam.
1000	·686	Arable.
1001	·150	Pasture.
1002	·299	Rough pasture.
1003	1·373	Homestead, corn mill, garden, &c. (Mill of Quiech).
1004	·153	Wood.
1005	11·883	Arable and occupation road.
1006	·298	Pasture.
1007	13·323	Arable.
1008	1·758	Occupation road.
1009	·267	Wood.
1010	·852	Rough pasture and trees.
1011	·191	Rough pasture.
1012	.051	Wood (island).
1013	17·127	Arable.
1014	10·583	Arable.
1015	·467	Rough pasture.
	15225·317	*Carried forward.*

No. on Plan.	Area in Acres.	Remarks.
	15225·317	*Brought forward.*
1016	·629	Wood, &c.
1017	2·327	Arable.
1018	18·421	Arable.
1019	·725	House, corn mill, offices, garden, &c. (Quiech Mill).
1020	·663	Occupation road.
1021	1·437	Gravel pit.
1022	·277	Gravel pit, &c.
1023	33·182	Arable.
1024	17·318	Arable.
1025	26·197	Arable.
1026	1·055	Homestead, garden, &c. (Pitcrocknie).
1027	·180	Whins.
1028	2·212	Arable.
1029	·417	Rough pasture.
1030	14·482	Arable and footpath.
1031	·372	Pasture.
1032	4·975	Arable.
1033	·895	Rough pasture.
1034	20·948	Arable.
1035	·665	Rough pasture.
1036	·410	Arable.
1037	·151	Wood.
1038	2·703	Arable.
1039	1·215	Wood.
1040	16·627	Arable.
1041	·742	Rough pasture.
1042	·179	Pasture.
1043	9·294	Arable.
1044	13·463	Arable.
1045	27·938	Arable.
1046	11·158	Arable.
1047	61·753	Rough pasture, marsh, road, &c.
1048	12·286	Burn of Alyth and Quiech.
1049	6·278	Arable.
1050	18·798	Arable.
1051	2·360	Public road.
1052	·785	Marsh.
1053	·146	House, garden, &c. (Burnside).
1054	·272	Pasture.
1055	·496	Rough pasture.
1056	8·777	Arable.
1057	·370	Rough pasture.
	15568·895	*Carried forward.*

No. on Plan.	Area in Acres.	Remarks.
	15568·895	*Brought forward.*
1058	1·073	Pasture.
1059	·271	Rough pasture.
1060	21·924	Arable.
1061	2·243	Rough pasture.
1062	2·722	Parish road.
1063	·329	Rough pasture.
1064	8·133	Alyth Railway (part of).
1065	·646	Rough pasture.
1066	103·051	Rough pasture, marsh, road, &c.
1067	·488	Rough pasture.
1068	69·927	Wood and road.
1069	7·377	Rough pasture, trees, and whins.
1070	.429	Pool.
1071	24·024	Arable, &c.
1072	2·738	Arable.
1073	1·086	Arable.
1074	18·557	Arable.
1075	2·666	Rough pasture and road.
1076	1·853	Arable.
1077	1·280	Arable.
1078	·248	Arable.
1079	13·701	Arable.
1080	10·566	Arable.
1081	7·184	Rough pasture, &c.
1082	·200	Wood.
1083	·180	Pasture.
1084	·580	Rough pasture.
1085	4·081	Arable.
1086	·631	Wood and rocks.
1087	·017	House.
1088	7·421	Arable.
1089	·590	Rough pasture.
1090	5·952	Arable.
1091	11·778	Arable, &c.
1092	·011	House.
1093	3·069	Wood.
1094	2·217	Wood.
1095	·276	Pool.
1096	43·034	Wood.
1097	19·397	Arable.
1098	11·049	Arable.
1099	3·160	Arable.
1100	12·132	Arable.
1101	1·204	Parish road (half of).
1102	·031	Wood.
	15998·421	*Carried forward.*

No. on Plan.	Area in Acres.	Remarks.
	15998·421	*Brought forward.*
1103	·271	House, garden, &c. (Sparrowmuir).
1104	1·348	Arable.
1105	·230	House, garden, &c.
1106	4·982	Arable.
1107	·143	Marsh.
1108	15·992	Arable.
1109	·260	Dam.
1110	7·293	Arable.
1111	1·482	Homestead, gardens, &c. (Muirton).
1112	·518	Arable.
1113	13·522	Arable.
1114	14·641	Arable.
1115	4·684	Arable.
1116	·909	Rough pasture.
1117	9·036	Arable.
1118	11·244	Arable.
1119	2·977	Rough pasture.
1120	9·050	Arable.
1121	·218	Marsh.
1122	2·868	Wood.
1123	12·924	Arable.
1124	10·943	Arable.
1125	7·794	Arable.
1126	·258	House, garden, &c.
1127	1·156	Arable.
1128	28·663	Arable.
1129	2·093	Arable.
1130	10·199	Arable.
1131	4·319	Public road.
1132	7·389	Arable.
1133	4·064	Arable.
1134	27·360	Arable.
1135	2·167	Parish road.
1136	1·172	Waste.
1137	16·459	Arable.
1138	2·609	Rough pasture and whins.
1139	13·180	Arable.
1140	8·221	Arable.
1141	4·493	Parish road.
1142	·622	Parish road.
1143	10·635	Arable.
1144	·049	Arable.
1145	5·952	Rough pasture, &c. (Market Place).
1146	3·494	Arable.
1147	·181	Arable.
	16286·485	*Carried forward.*

No. on Plan.	Area in Acres.	Remarks.
	16286·485	*Brought forward.*
1148	·131	Arable.
1149	·144	Whins.
1150	·151	Sheep ree.
1151	·130	Arable.
1152	·178	Arable.
1153	1·391	Arable.
1154	1·195	Curling pond.
1155	1·246	Wood.
1156	1·314	Arable.
1157	·423	Houses, garden, &c.
1158	.796	Arable.
1159	·172	Arable.
1160	·219	Arable.
1161	19·959	Arable.
1162	17·990	Arable.
1163	11·054	Arable.
1164	17·548	Arable.
1165	20·146	Arable.
1166	9·195	Wood.
1167	10·609	Arable.
1168	15·286	Arable.
1169	·290	Wood.
1170	4·545	Arable.
1171	·160	House, gardens, &c. (village of New Alyth, part of).
1172	·213	Arable.
1173	1·035	Arable.
1174	·337	Wood.
1175	·619	Arable.
1176	·397	Arable.
1177	·274	House, &c. (village of New Alyth, part of).
1178	·830	Public road.
1178a	·100	Public road.
1179	·333	Arable.
1180	·100	House, garden, &c. (village of New Alyth, part of).
1181	.218	Arable.
1182	·116	House, garden, &c. (village of New Alyth, part of).
1183	·787	Arable.
1184	·261	Arable.
1185	·093	House, garden, &c. (village of New Alyth, part of).
	16426·470	*Carried forward.*

No. on Plan.	Area in Acres.	Remarks.
	16426·470	*Brought forward.*
1186	·321	Arable.
1187	·494	Public road.
1188	·161	Houses, garden, &c. (village of New Alyth, part of).
1189	·595	Arable.
1190	·349	Houses, gardens, &c. (village of New Alyth, part of).
1191	·151	Public road.
1192	·095	Public road.
1193	·180	Arable.
1194	·160	Houses, garden, &c. (village of New Alyth, part of).
1195	·340	Arable.
1196	·341	Arable.
1197	·311	Houses, garden, &c. (village of New Alyth, part of).
1198	·644	Houses, gardens, &c. (village of New Alyth, part of).
1199	·984	Arable.
1200	·353	House, garden, &c. (village of New Alyth, part of).
1201	9·666	Arable.
1202	·109	Public road.
1203	·119	Public road.
1204	·805	Houses, gardens, &c. (village of New Alyth, part of).
1205	·334	Houses, gardens, &c. (village of New Alyth, part of).
1206	1·020	Arable.
1207	9·451	Arable.
1208	10·327	Arable.
1209	·119	House, garden, &c.
1210	3·043	Arable.
1211	·073	Wood.
1212	14·267	Arable (St. Ninian's Park).
1213	4·663	Arable.
1214	16·596	Arable.
1215	·413	Wood.
1216	·724	Wood.
1217	2·126	Arable.
	16505·804	*Carried forward.*

No. on Plan.	Area in Acres.	Remarks.
	16505·804	*Brought forward.*
1218	·119	Occupation road.
1219	10·110	Parish road.
1220	1·851	Arable.
1221	1·674	Wood.
1222	8·219	Arable.
1223	6·904	Arable.
1224	7·653	Arable and road.
1225	·168	House, garden, &c.
1226	15·517	Arable.
1227	·038	Wood.
1228	14·724	Arable.
1229	13·837	Arable.
1230	·936	Rough pasture and whins.
1231	·244	Whins.
1232	13·315	Arable.
1233	·029	Wood.
1234	2·463	Wood.
1235	·481	Arable.
1236	17·804	Arable.
1237	19·115	Arable.
1238	·754	Wood.
1239	·487	Wood.
1240	·181	Arable.
1241	·599	Homestead, garden, &c. (Powderwells).
1242	14·292	Arable.
1243	·570	Occupation road.
1244	·027	House.
1245	14·589	Arable.
1246	·423	Rough pasture.
1247	3·773	Arable.
1248	1·189	Rough pasture.
1249	2·886	Arable.
1250	6·059	Arable and half of drain.
1251	·906	Dam.
1252	6·881	Arable.
1253	3·048	Arable.
1254	·164	Wood.
1255	2·657	Arable.
1256	2·106	Arable, &c.
1257	6·893	Arable.
1258	4·968	Wood.
1259	·250	Homestead, garden, &c. (Cairns of Aberbothrie).
1260	·048	Yard.
1261	1·106	Arable.
	16715·861	*Carried forward.*

No. on Plan.	Area in Acres.	Remarks.	No. on Plan.	Area in Acres.	Remarks.
	16715·861	*Brought forward.*		17169·760	*Brought forward.*
1262	·134	Public road (half of).	1309	·030	Occupation road.
1263	11·588	Arable.	1310	·127	Wood.
1264	13·153	Arable.	1311	·765	Arable.
1265	18·529	Arable.	1312	2·531	Arable.
1266	5·209	Wood.	1313	·928	Homestead, garden, &c. (Newton of Balhary).
1267	19·404	Arable.			
1268	12·638	Arable.			
1269	12·259	Arable.	1314	14·391	Arable.
1270	18·250	Arable.	1315	16·542	Arable.
1271	1·735	Wood.	1316	14·552	Arable.
1272	17·681	Arable.	1317	13·125	Wood.
1273	1·308	Occupation road.	1318	·124	House, garden, &c.
1274	20·266	Arable.	1319	8·618	Arable.
1275	·259	Wood.	1320	12·185	Arable.
1276	15·946	Arable.	1321	·383	Wood.
1277	12·601	Arable.	1322	1·296	Wood.
1278	9·183	Arable.	1323	9·571	Arable.
1279	4·572	Public road.	1324	2·115	Wood.
1280	21·531	Arable.	1325	15·096	Arable.
1281	4·732	Wood.	1326	11·417	Arable.
1282	·653	Occupation road.	1327	2·424	Wood and road.
1283	·414	Arable.	1328	2·502	Occupation road.
1284	·252	Arable.	1329	10·726	Arable.
1285	12·065	Rough pasture and whins.	1330	·211	House, garden, &c. (Damend).
1286	·351	Arable.	1331	12·464	Arable.
1287	·283	Arable.	1332	·071	Wood.
1288	32·097	Rough pasture, foot-path, &c.	1333	·466	Arable.
			1334	·838	Garden, &c.
1289	4·618	Wood.	1335	·388	Wood, &c.
1290	11·547	Arable.	1336	2·575	Ornamental ground, &c.
1291	7·335	Arable.			
1292	16·166	Arable.	1337	·117	Mansion house (Jordanstone, part of).
1293	18·014	Wood.			
1294	17·149	Arable.	1338	·940	Orchard.
1295	19·820	Arable.	1339	·222	Offices, &c. (Jordanstone, part of).
1296	12·919	Arable.			
1297	·930	Occupation road.	1340	·112	Wood.
1298	9·651	Arable.	1341	·400	Wood.
1299	·391	Wood.	1342	·025	Wood.
1300	·826	Wood.	1343	12·720	Arable.
1301	24·183	Arable.	1344	1·048	Wood.
1302	2·808	Wood and road.	1345	21·902	Arable.
1303	6·170	Arable.	1346	·711	House, corn mill, garden, &c. (Mill of Balhary).
1304	·992	Occupation road.			
1305	12·834	Arable.			
1306	13·709	Arable.	1347	4·242	Arable.
1307	·100	Pasture.	1348	18·306	Arable and burn.
1308	6·644	Arable and road.	1349	1·127	Wood.
	17169·760	*Carried forward.*		17388·093	*Carried forward.*

No. on Plan.	Area in Acres.	Remarks.
	17388·093	*Brought forward.*
1350	3·748	Public road.
1351	2·176	Arable.
1352	14·184	Arable.
1353	3·892	Wood.
1354	13·686	Arable.
1355	·408	Houses, garden, &c. (Milton).
1356	1·414	Arable.
1357	1·857	Wood.
1358	10·543	Arable.
1359	1·055	Arable.
1360	·228	House, garden, &c.
1361	·715	Homestead, garden, &c. (Todpark).
1362	·041	Wood.
1363	11·064	Arable and half of drain.
1364	11·357	Arable and half of drain.
1365	1·238	Wood.
1366	13·996	Arable.
1367	1·122	Occupation road.
1368	16·581	Arable.
1369	2·879	Occupation road.
1370	1·691	Wood.
1371	19·389	Arable.
1372	·474	Wood.
1373	2·651	Arable.
1374	·152	House, garden, &c.
1375	2·533	Occupation road.
1376	12·422	Arable.
1377	10·872	Arable.
1378	12·061	Arable.
1379	·081	Wood.
1380	·493	Wood.
1381	13·895	Arable and part of burn.
1382	14·277	Arable.
1383	1·382	Occupation road.
1384	·433	Pasture and part of burn.
1385	·851	Nursery.
1386	·096	Nursery.
1387	·090	Nursery.
1388	·512	House, ornamental ground, &c.
1389	1·219	Offices, &c. (Balhary, part of).
1390	·161	Pasture, &c.
	17596·012	*Carried forward.*

No. on Plan.	Area in Acres.	Remarks.
	17596·012	*Brought forward.*
1391	4·804	Wood and part of burn.
1392	11·384	Arable and part of burn.
1393	1·185	Wood.
1394	·101	Wood.
1395	·119	Occupation road.
1396	11·322	Arable.
1397	·675	Occupation road.
1398	1·383	Wood.
1399	1·806	Wood.
1400	·608	Occupation road.
1401	·817	Wood.
1402	·135	Wood.
1403	·041	Wood.
1404	·381	Wood.
1405	13·364	Arable.
1406	8·490	Parish road.
1407	·503	Houses, gardens, &c. (Cottown).
1408	6·518	Arable.
1409	·376	Pasture.
1410	24·874	Arable.
1411	2·812	Homestead, &c. (Wester Jordanstono).
1412	·091	Wood.
1413	·021	Wood.
1414	·061	Garden.
1415	43·576	Arable.
1416	12·627	Arable.
1417	10·964	Arable and occupation road.
1418	·736	Arable.
1419	1·066	Homestead, garden, &c. (Picktillum.)
1420	11·868	Arable.
1421	1·213	Wood.
1422	10·359	Arable.
1423	·766	Wood.
1424	·033	Waste.
1425	·507	Wood.
1426	·878	Occupation road.
1427	·036	Waste.
1428	·567	Wood.
1429	·567	Ornamental ground, &c.
1430	1·164	Garden, &c.
1431	1·137	Ornamental ground, &c.
	17785·947	*Carried forward.*

No. on Plan.	Area in Acres.	Remarks.	No. on Plan.	Area in Acres.	Remarks.
	17785·947	*Brought forward.*		18001·480	*Brought forward.*
1432	9·856	Arable and part of burn.	1470	14·004	Arable.
			1471	17·804	Arable.
1433	·343	Mansion house, &c. (Balhary, part of).	1472	31·808	Arable.
			1473	·611	Homestead, garden, &c. (Hill of Hallyards).
1434	4·992	Ornamental ground, &c.			
1435	·746	Wood and road.	1474	·152	Occupation road.
1436	15·107	Ornamental ground, &c.	1475	1·790	Wood.
			1476	21·855	Arable and road.
1437	19·579	Ornamental ground, &c.	1477	7·048	Arable.
			1478	·212	Houses, garden, &c. (Mucketlands).
1438	2·302	Wood.			
1439	·192	Wood.	1479	32·443	Arable.
1440	·190	Wood.	1480	·503	Wood.
1441	5·513	Arable.	1481	10·842	Arable.
1442	·131	Wood.	1482	·241	Wood.
1443	33·362	Arable.	1483	7·471	Wood and road.
1444	28·316	Arable.	1484	7·559	Ornamental ground, &c.
1445	·330	Waste, &c.			
1446	·037	Waste, &c.	1485	24·413	Arable.
1447	2·738	Arable.	1486	·161	Wood.
1448	·165	Orchard.	1487	·223	Wood, &c.
1449	·964	Homestead, garden, &c. (Easter Jordanstone).	1488	·994	Garden, &c.
			1489	·211	Wood.
			1490	·761	Wood.
1450	1·030	Occupation road.	1491	·059	House, &c.
1451	·614	Occupation road.	1492	14·074	Arable.
1452	10·718	Arable.	1493	23·906	Arable.
1453	6·592	Arable.	1494	1·817	Offices, &c. (Hallyards, part of).
1454	10·629	Arable.			
1455	6·686	Arable.	1495	·626	Ornamental ground.
1456	13·098	Arable.	1496	·436	Wood.
1457	2·303	Public road.	1497	·354	House, garden, &c. (Hallyards, part of).
1458	5·310	Arable.			
1459	·773	Wood.			
1460	14·644	Arable.	1498	·335	Marsh.
1461	1·099	Wood.	1499	19·791	Arable.
1462	·113	Ornamental ground.	1500	·258	Marsh.
1463	·068	Mansion house, &c. (Balendoch, part of).	1501	7·969	Arable.
			1502	1·219	Arable.
			1503	8·638	Alyth Railway (part of).
1464	·805	Offices, &c. (Balendoch, part of).			
			1504	·115	Old gravel pit.
1465	·325	Wood and pool.	1505	5·277	Public road.
1466	·112	House, garden, &c.	1506	15·991	Arable.
1467	1·909	Wood.	1507	1·521	Wood.
1468	·208	Ornamental ground, &c.	1508	18·311	Arable.
			1509	59·586	Arable and road.
1469	13·634	Arable.	1510	·582	Occupation road.
	18001·480	*Carried forward.*		18363·451	*Carried forward.*

No. on Plan.	Area in Acres.	Remarks.
	18363·451	*Brought forward.*
1511	·230	Wood.
1512	1·533	Homestead, garden, &c. (Haughend).
1513	24·904	Arable.
1514	10·988	Arable.
1515	·071	Public road.
1516	·330	House, garden, &c.
1517	15·334	Arable.
1518	11·655	Arable.
1519	15·037	Arable.
1520	21·871	Arable.
1521	18·312	Arable.
1522	14·732	Arable.
1523	2·189	Occupation road.
1524	·806	Homestead, garden, &c. (Aberbothrie, part of).
1525	13·480	Arable.
1526	12·794	Arable.
1527	15·251	Arable.
1528	4·597	Wood.
1529	·478	Whins.
1530	9·852	Arable.
1531	11·314	Arable.
1532	20·505	Arable.
1533	16·108	Arable.
1534	16·303	Arable.
1535	1·199	Wood.
1536	1·226	Homestead, garden, &c. (Aberbothrie, part of).
1537	33·030	Arable.
1538	1·293	House, garden, &c. (Aberbothrie, part of).
1539	1·464	Occupation road.
1540	15·488	Arable.
1541	21·767	Arable.
1542	12·925	Arable.
1543	·752	Wood.
1544	11·713	Arable.
1545	2·069	Wood.
1546	2·740	Wood.
1547	·478	Wood.
1548	·813	Homestead, garden, &c. (Rannaleroch).
1549	40·506	Arable.
1550	10·975	Arable.
1551	15·654	Arable.
	18796·217	*Carried forward.*

No. on Plan.	Area in Acres.	Remarks.
	18796·217	*Brought forward.*
1552	·634	Occupation road.
1553	11·813	Arable.
1554	2·454	Arable.
1555	6·901	Parish road.
1556	28·552	Arable.
1557	10·288	Wood.
1558	10·106	Arable.
1559	·801	Wood.
1560	9·484	Arable.
1561	5·771	Arable.
1562	7·279	Arable.
1563	12·696	Arable.
1564	·432	Wood.
1565	·741	Homestead, garden, &c. (Bardmony).
1566	1·641	Arable.
1567	30·562	Arable.
1568	6·858	Arable.
1569	·138	Wood.
1570	11·152	Arable.
1571	11·523	Arable.
1572	·808	Homestead, garden, &c. (Chapelhill).
1573	·430	Houses, garden, &c.
1574	2·825	Arable.
1575	·113	House, garden, &c.
1576	10·125	Arable.
1577	·278	Wood, &c.
1578	·109	Occupation road.
1579	1·671	Homestead, garden, &c. (Bardmony Bank).
1580	12·376	Arable.
1581	·192	Houses, garden, &c. (Boat of Bardmony).
1582	58·072	Arable.
1583	8·850	Arable.
1584	13·180	Arable.
1585	·543	Occupation road.
1586	13·157	Arable.
1587	6·962	Arable.
1588	10·588	Arable.
1589	12·380	Arable.
1590	13·781	Arable.
1591	·311	Quarry.
1592	1·229	Wood.
1593	10·792	Arable.
1594	·217	Occupation road.
1595	·665	Wood.
	19145·697	*Carried forward.*

No. on Plan.	Area in Acres.	Remarks.
	19145·697	*Brought forward.*
1596	6·423	Parish road.
1597	11·046	Arable.
1598	1·077	Wood.
1599	9·299	Arable.
1600	·761	Wood.
1601	1·700	Arable.
1602	1·123	Wood.
1603	·649	Wood, &c.
1604	9·422	Arable.
1605	·142	Wood.
1606	·120	Wood.
1607	·713	Wood.
1608	1·517	Pasture and part of burn.
1609	·133	Wood.
1610	·568	Wood.
1611	·843	Wood.
1612	·236	Wood.
1613	3·106	Wood and part of burn.
1614	9·662	Arable.
1615	·032	Wood.
1616	12·905	Arable.
1617	13·000	Arable.
1618	2·215	Wood.
1619	·680	Meadow.
1620	14·551	Arable.
1621	56·169	Arable.
1622	12·487	Arable.
1623	·070	House, garden, &c.
1624	·746	Rough pasture and gravel pit.
1625	13·312	Arable.
1626	·109	House, garden, &c.
1627	5·266	Arable, &c.
1628	12·744	Arable, &c.
1629	13·839	Arable.
1630	11·168	Arable.
1631	·019	Wood.
1632	·081	Wood.
1633	·111	Wood.
1634	1·537	Homestead, gardens, &c. (Netherton).
1635	1·683	Pasture and trees.
1636	4·733	Arable.
1637	·223	Wood.
1638	·173	Occupation road.
1639	7·189	Arable.
1640	·501	Occupation road.
	19389·780	*Carried forward.*

No. on Plan.	Area in Acres.	Remarks.
	19389·780	*Brought forward.*
1641	7·999	Arable.
1642	8·996	Arable.
1643	14·126	Arable and part of burn.
1644	·418	Pasture.
1645	·801	Pasture.
1646	12·274	Meadow.
1647	·187	Pasture.
1648	2·924	Pasture.
1649	13·086	Arable.
1650	8·238	Arable.
1651	12·695	Arable.
1652	12·253	Arable.
1653	1·325	Pasture.
1654	·451	Occupation road.
1655	2·431	Homestead, garden, &c. (Wester Leitfie).
1656	5·666	Arable.
1657	·190	House, garden, &c.
1658	·501	Dam.
1659	1·066	Arable.
1660	·104	House, garden, &c.
1661	·100	House, garden, &c. (Leroch).
1662	1·048	Arable.
1663	1·330	Homestead, garden, &c. (Leitfie).
1664	1·802	Occupation road.
1665	13·070	Arable.
1666	74·959	Arable.
1667	1·989	Meadow.
1668	7·172	Arable.
1669	·847	Marsh.
1670	19·808	Pasture.
1671	19·086	Arable.
1672	9·301	Arable.
1673	8·136	Arable.
1674	7·652	Arable and road.
1675	7·141	Arable.
1676	1·683	Pasture.
1677	18·171	Arable.
1678	15·939	Arable.
1679	8·136	Meadow.
1680	4·355	Meadow.
1681	25·702	River Isla (half of).
1682	6·597	Arable.
1683	24·720	Arable.
1684	16·442	Arable.
	19790·697	*Carried forward.*

No. on Plan.	Area in Acres.	Remarks.	No. on Plan.	Area in Acres.	Remarks.
	19790·697	*Brought forward.*		19948·570	*Brought forward.*
1685	31·131	Arable and occupation road.	1701	·988	Marsh.
			1702	2·496	Arable.
1686	25·446	Arable.	1703	·599	Marsh.
1687	2·675	Meadow.	1704	·272	Wood.
1688	54·077	Arable.	1705	·106	Occupation road.
1689	5·742	Arable.	1706	·903	Marsh.
1690	6·856	Arable.	1707	2·558	Pasture.
1691	·253	Dean Water (half of).	1708	1·566	Marsh.
1692	1·969	Arable.	1709	24·587	Arable.
1693	2·893	Arable.	1710	8·314	Arable.
1694	·572	Rough pasture.	1711	7·994	Arable.
1695	·349	Rough pasture.	1712	18·523	Arable.
1696	5·048	Meadow and part of road.	1713	7·188	Arable.
			1714	7·786	Meadow.
1697	·099	Pasture.	1715	2·721	Meadow.
1698	5·035	Arable.	1716	4·693	Pasture.
1699	11·830	Arable.			
1700	3·898	Pasture.		20039·864	
	19948·570	*Carried forward.*			

RECAPITULATION.

19780·585	Land.
174·187	Public roads.
16·771	Railways.
68·321	Water.
20039·864	Area of the Parish of Alyth (part of) in the County of Perth.

NOTE.—The County Boundary runs through the Parish of Alyth—the above is the area of the part in the County of Perth; the remainder, 3334·667 acres, is in the County of Forfar.

INDEX TO PLACES

IN THE

PARISH OF ALYTH (PART OF).

COUNTY OF PERTH.

Name of Place.	No. of Sheet.		Descriptive Remarks.
	6-inch scale.	25·344-inch scale.	
Ardormie - - -	XLIII.	14	A farm steading.
Auchter Alyth - -	,,	16	A farm steading.
Airlie Arms Inn - -	LIII.	6	
Airlie Cottage - -	,,	,,	
Alyth - - - -	,,	,,	A large village.
Aberbothrie - -	,,	14	Two farm steadings.
Blackhall - - -	XLII.	6	A farm steading.
Broomhill (ruins) - -	,,	12	An old farm steading.
Bamff - - - -	XLIII.	13	A mansion house.
Bogside - - -	,,	14	Dwelling houses.
Buchal - - -	,,	15	A farm steading.
Balwhyme - - -	LIII.	2	A farm steading.
Brae of Shangie - -	,,	3	A row of old cottages.
Bankhead - - -	,,	,,	A farm steading.
Bruceton - - -	,,	4	A farm steading.
Blindwelleyes - -	,,	6	An old dwelling house.
Bastardbank - - -	,,	7	A dwelling house.
Balloch - - -	,,	,,	A farm steading.
Broughty - - -	,,	,,	A dwelling house.
Burnside - - -	,,	,,	A dwelling house.
Blair's Park - - -	,,	10	Two small fields.
Balhary - - -	,,	11	A mansion house.
Balendoch - - -	,,	12	A mansion house.
Boat of Bardmony - -	,,	14	A dwelling house.
Bardmony - - -	,,	,,	A farm steading.
Bardmony Bank - -	,,	,,	A farm steading.
Corb - - - -	XLII.		A farm steading.
Craighead - - -	,,	12	A farm steading.
Cult - - - -	LIII.	3	A dwelling house.
Cairns of Aberbothrie -	,,	10	A farm steading.
Cottown - - -	,,	11	Two dwelling houses.
Chapelhill - - -	,,	14	A farm steading.
Drumturk - - -	XLII.	6	A farm steading.
Dudhope - - -	LIII.	7	A dwelling house.
Damend - - -	,,	11	Two dwelling houses.
East Cairns of Aberbothrie -	,,	10	A farm steading.
Easter Jordanstone - -	,,	12	A farm steading.
Easter Leitfie - -	,,	15	A farm steading.
Fyal - - - -	,,	1	A farm steading.
F. C. Manse - -	,,	6	
Gauldswell - - -	XLIII.	13	A farm steading.

Name of Place.	No. of Sheet. 6-inch scale.	No. of Sheet. 25·344-inch scale.	Descriptive Remarks.
Haugh of Blackhall -	XLII.	2	A farm steading.
Hill of Hallyards - -	LIII.	12	A farm steading.
Hallyards - - -	,,	,,	A farm steading.
Haughend - - -	,,	,,	A farm steading.
Inchley - - -	XLIII.	10	A dwelling house.
Incheoch - - - - -	,,	14	A farm steading.
Inverquiech - -	LIII.	3	A farm steading.
Inverquiech Castle (ruin) -	,,	4	
Johnshill - - -	,,	5	A farm steading.
Jordanstone - -	,,	11	A mansion house.
Jordanstone Station - -	,,	12	A railway station.
Kingseat - - -	XLII.	10	A farm steading.
Kinkedly - - -	XLIII.	13	A farm steading.
Kirklandbank - - -	LIII.	6	A farm steading.
Little Bamff - -	XLIII.	13	Three cottages.
Loyalbank - - -	LIII.	6	A farm steading.
Loyal - - -	,,	,,	A mansion house.
Loanhead - - -	,,	15	A dwelling house.
Leroch - - -	,,	,,	A dwelling house.
Leitfie - - - -	,,	,,	A dwelling house.
Mill of Fyal (corn) -	,,	1	A dwelling house and corn mill.
McRitch - - -	,,	3	A farm steading.
Mill of Cumna (corn) -	,,	4	A corn mill and dwelling houses.
Millhaugh - - -	,,	6	A farm steading.
Manse - - -	,,	,,	
Mornity - - -	,,	,,	A farm steading.
Mill of Quiech (corn) -	,,	7	A farm steading and corn mill.
Muirton - - -	,,	9	A farm steading.
Milton - - -	,,	11	A dwelling house.
Mill of Balhary (corn) -	,,	,,	A dwelling house and corn mill.
Mucketlands - -	,,	12	A farm steading.
Newton - - - -	,,	2	A farm steading.
Nether Balloch - -	,,	7	A farm steading.
New Alyth - - -	,,	10	A small village.
Newton of Balhary - -	,,	11	A farm steading.
Netherton - - -	,,	15	A farm steading.
Pitdray - - -	,,	1	A dwelling house.
Pitnacree - - -	,,	6	Dwelling houses.
Plash Mill - - -	,,	,,	
Parsonage - - -	,,	,,	
Pitcrocknie - - -	,,	7	A farm steading.
Pluston - - - -	,,	8	A dwelling house.
Powderwells - -	,,	10	A farm steading.
Picktillum - - -	,,	11	A farm steading.

Name of Place.	No. of Sheet.		Descriptive Remarks.
	6-inch scale.	25·344-inch scale.	
Quiech Mill (corn) - -	LIII.	7	A dwelling house and corn mill.
Runnagulzion - - -	XLII.	11	A farm steading.
Rosebank - - -	LIII.	6	A farm steading.
Rosebank Cottage - -	,,	,,	
Rannaleroch - -	,,	14	A farm steading.
Shealdrum - - -	XLII.	6	A farm steading.
Steplongford Stone - -	,,	2	Stone in stream at county boundary.
Shealwalls - - -	XLIII.	14	A farm steading.
Sturt - - -	,,	16	A dwelling house.
Slatentie - - -	LIII.	2	A farm steading.
Shangie - - -	,,	4	A farm steading.
Springbank - - -	,,	6	Dwelling houses.
Sparrowmuir - -	,,	9	A dwelling house.
Tullymurdoch - - -	XLII.	16	A dwelling house.
Todpark - - -	LIII.	11	A farm steading.
Upper Blackhall - -	XLII.	6	An old farm steading.
Upper Balloch - -	LIII.	3	Dwelling houses.
Viewfield Villa - -	,,	6	
Watersheal - - -	XLIII.	5	A dwelling house.
Wardend - - -	,,	15	A dwelling house.
Whiteside - - -	LIII.	1	A farm steading.
Whinywell - - -	,,	6	A dwelling house.
Westfield - - -	,,	,,	A farm steading.
Wester Jordanstone - -	,,	11	A farm steading.
Wester Leitfie - -	,,	15	A farm steading.

LONDON:
Printed by George E. Eyre and William Spottiswoode,
Printers to the Queen's most Excellent Majesty.
For Her Majesty's Stationery Office.

ORDNANCE SURVEY OF SCOTLAND.

BOOK OF REFERENCE TO THE PLAN

OF THE

PARISH OF ANCRUM,

IN THE

COUNTY OF ROXBURGH,

CONTAINING 10388·921 ACRES.

COLONEL HENRY JAMES, R.E., F.R.S., F.G.S.,
SUPERINTENDENT OF THE ORDNANCE SURVEY.

PRINTED AT THE ORDNANCE SURVEY OFFICE, SOUTHAMPTON.

1860.

Undefined ..... *Und.*

Where a change occurs in the boundaries, the symbol [o—o] is used to shew the part at which the change takes place.

EXPLANATORY REMARKS.

The Scale of the Parish Plans is the 1-2500th of the actual length on the ground, and is equal to 25·344 inches to a mile, which is very approximately equal to one square inch to one acre, the square of 1·0018 inch being equal to one acre.

The length of each sheet is $1\frac{1}{2}$ miles, and the width 1 mile, the area of each sheet is therefore 960 acres.

Each enclosure has a reference number to the area which is given in this Book.

The Braces ( ) on the plans are to indicate that the spaces so braced are included under the same reference number.

The Altitudes in feet above the Mean Level of the Sea are written thus—31·4.

The Scale of the Plans of the County is 6 inches to a mile, and each sheet contains the same area as 16 sheets of the Parish Plans. There is therefore a double reference number to each sheet, as VI. 9., the Roman Numerals referring to the County Plans, the Arabic Figures to the Parish Plans.

The following are the characters employed on the Ordnance Plans on the Scales of 1-2500, and 6 inches to a mile:—

County Names	C	Hundreds or Wards	W
Parishes	P	Townships	T
Extra Parochial	E	Division of Townships	T

Antiquities ..... ROMAN / Druidical or Saxon / Norman or Subsequent

The descriptions of the boundaries are shewn by the following initials:—

Centre of Stream	*C. S.*	Centre of Fence	*C. F.*
Centre of Road	*C. R.*	Top of Cop	*T. C.*
Side of Stream or Drain	*S. S.* or *S. D.*	Centre of Wall	*C. W.*
Root of Hedge	*R. H.*	Defaced	*Def.*
Face of Wall	*F. W.*	Track of Stream	*T. S.*
Undefined			*Und.*

Where a change occurs in the boundaries, the symbol [o—o] is used to shew the part at which the change takes place.

TABLE

FOR CONVERTING DECIMAL PARTS OF AN ACRE INTO ROODS AND PERCHES.

Perches.	0 Rood.	1 Rood.	2 Roods.	3 Roods.
0	0·000	0·250	0·500	0·750
1	0·006	0·256	0·506	0·756
2	0·012	0·262	0·512	0·762
3	0·019	0·269	0·519	0·769
4	0·025	0·275	0·525	0·775
5	0·031	0·281	0·531	0·781
6	0·037	0·287	0·537	0·787
7	0·044	0·294	0·544	0·794
8	0·050	0·300	0·550	0·800
9	0·056	0·306	0·556	0·806
10	0·062	0·312	0·562	0·812
11	0·069	0·319	0·569	0·819
12	0·075	0·325	0·575	0·825
13	0·081	0·331	0·581	0·831
14	0·087	0·337	0·587	0·837
15	0·094	0·344	0·594	0·844
16	0·100	0·350	0·600	0·850
17	0·106	0·356	0·606	0·856
18	0·112	0·362	0·612	0·862
19	0·119	0·369	0·619	0·869
20	0·125	0·375	0·625	0·875
21	0·131	0·381	0·631	0·881
22	0·137	0·387	0·637	0·887
23	0·144	0·394	0·644	0·894
24	0·150	0·400	0·650	0·900
25	0·156	0·406	0·656	0·906
26	0·162	0·412	0·662	0·912
27	0·169	0·419	0·669	0·919
28	0·175	0·425	0·675	0·925
29	0·181	0·431	0·681	0·931
30	0·187	0·437	0·687	0·937
31	0·194	0·444	0·694	0·944
32	0·200	0·450	0·700	0·950
33	0·206	0·456	0·706	0·956
34	0·212	0·462	0·712	0·962
35	0·219	0·469	0·719	0·969
36	0·225	0·475	0·725	0·975
37	0·231	0·481	0·731	0·981
38	0·237	0·487	0·737	0·987
39	0·244	0·494	0·744	0·994
40	0·250	0·500	0·750	1·000

N.B.—To convert Decimal Fractions of an Acre into Roods and Perches, multiply the decimal first by 4 and then by 40, preserving the same number of decimals in the product.

Example 1.

			633·357	Acres.
			4	
			1·428	
A.	R.	P.	40	
633	1	17	17·120	

Example 2.

			527·013	Acres.
			4	
			·052	
A.	R.	P.	40	
527	0	2..... ...	2·080	

PARISH OF ANCRUM,

IN THE

COUNTY OF ROXBURGH.

No. of Sheet.	No. on Plan.	Area in Acres.	Description.
VIII. 15.	1	·619	Plantation, rough pasture, &c.
XIV. 3.	2	3·551	Plantation.
,,	3	10·982	Arable.
,,	4	15·028	Arable & stream.
,,	5	1·673	Plantation.
,,	6	10·771	Arable.
,,	7	11·573	Arable, stream, & road.
,,	8	15·903	Arable & stream.
,,	9	35·045	Arable & streams.
,,	10	3·450	Plantation, stream, & road.
,,	11	9·443	Arable & shed.
,,	12	22·776	Arable & stream.
,,	13	·918	Plantation.
,,	14	·292	House, gardens, & yard.
,,	15	·298	Private road.
,,	16	·128	House & yard.
,,	17	5·286	Arable.
,,	18	19·919	Arable.
,,	19	14·284	Arable.
,,	20	·099	Toll bar & garden.
,,	21	2·008	Plantation & stream.
,,	22	·385	Arable.
,,	23	·200	Cottage, garden, shed, & yard.
,,	24	·078	Private road.
,,	25	·119	Shed & yard.
,,	26	1·026	Garden.
,,	27	29·601	Arable.
,,	28	17·308	Arable & road.
,,	29	2·197	Plantation, stream, & foot road.
,,	30	12·480	Public road.
,,	31	26·751	Arable & stream.
,,	32	5·305	Plantation, road, & stream.
,,	33	1·165	Rough pasture & road.
,,	34	58·333	Arable & streams.
,,	35	38·141	Plantation, roads, & streams.
,,	36	16·077	Rough pasture, roads, & sheds.
XIV. 2.	37	18·668	Arable.
,,	38	20·366	Arable.
,,	39	1·440	Plantation.
,,	40	1·432	Plantation.
		435·118	*Carried forward.*

No. of Sheet.	No. on Plan.	Area in Acres.	Description.
		435·118	*Brought forward.*
XIV. 2.	41	2·521	Plantation.
,,	42	23·249	Arable.
XIV. 3.	43	13·140	Arable.
,,	44	21·355	Arable & stream.
XIV. 2.	45	18·405	Arable.
,,	46	7·536	Plantation & roads.
,,	47	23·999	Arable & road.
,,	48	·015	Broadside House.
,,	49	·215	Rough pasture & stream.
,,	50	·030	Garden.
,,	51	14·021	Arable & stream.
,,	52	13·445	Arable & stream.
XIV. 3.	53	1·037	Cottages, gardens, & yards.
,,	54	3·017	Farmsteading.
,,	55	·146	Plantation.
,,	56	·049	House & shrubbery.
,,	56a	·175	Private road.
,,	57	·348	Garden.
,,	58	·758	Plantation.
,,	59	18·837	Arable.
,,	60	2·290	Plantation.
,,	61	26·016	Arable & road.
,,	62	5·118	Plantation, stream, & road.
,,	63	27·285	Arable & road.
,,	64	26·308	Arable & stream.
,,	65	15·917	Arable & stream.
,,	66	21·985	Arable & stream.
,,	67	·149	Rough pasture & stream.
,,	68	·259	Pond.
,,	69	1·874	Plantation & stream.
,,	70	13·258	Rough pasture, stream & roads.
,,	71	14·415	Plantation, old quarry, stream, &c.
,,	72	52·487	Plantation, roads, & stream.
XIV. 4.	73	26·619	Plantation, roads, & streams.
,,	74	12·318	Arable & stream.
,,	75	2·379	Rough pasture.
XIV. 2.	76	21·103	Arable.
,,	77	·143	Pond.
,,	78	21·296	Arable.
,,	79	·060	Private road.
,,	80	15·329	Arable, roads, & stream.
,,	81	19·808	Arable.
,,	82	·174	Plantation.
,,	83	·842	Houses, gardens, & yard.
XIV. 3.	84	17·707	Arable.
,,	85	4·006	Arable.
,,	86	·321	Private road.
,,	87	20·482	Arable & road.
,,	88	4·879	Plantation & road.
,,	89	·268	Cottage, offices, garden, & yards.
		972·511	*Carried forward.*

No. of Sheet.	No. on Plan.	Area in Acres.	Description.
		972·511	*Brought forward.*
XIV. 3.	90	·100	Private road.
,,	91	18·441	Arable, road, & stream.
,,	92	20·866	Arable & stream.
,,	93	6·464	Marsh.
,,	94	18·582	Plantation, streams, & roads.
,,	95	22·320	Arable & road.
XIV. 4.	96	26·505	Arable.
,,	97	25·710	Plantations, streams, & roads.
,,	98	9·598	Arable.
,,	99	·096	Rough pasture.
,,	100	·522	Farmsteading, garden, & yards.
,,	101	10·421	Arable.
,,	102	1·241	Rough pasture & stream.
,,	103	10·553	Arable & stream.
,,	104	1·595	Rough pasture.
XIV. 6.	105	22·044	Arable & stream.
,,	106	30·041	Arable & stream.
,,	107	26·770	Arable & road.
,,	108	·275	Houses, gardens, & yards.
XIV. 7.	108a	22·304	Arable.
XIV. 6.	109	·146	Rough pasture.
XIV. 7.	109a	19·390	Arable.
XIV. 6.	110	·149	Houses, garden, & yard.
XIV. 7.	110a	20·641	Arable & road.
,,	111	4·356	Plantation & road.
,,	112	14·620	Arable & road.
,,	113	8·576	Rough pasture & double fence.
,,	114	6·534	Plantation.
,,	115	2·344	Rough pasture (4 pieces).
,,	116	10·338	Plantation (4 pieces).
XIV. 8.	117	24·477	Arable.
,,	118	12·316	Arable, stream, & road.
,,	119	11·284	Arable.
,,	120	5·374	Plantation.
XIV. 6.	121	·799	Plantation.
,,	122	·432	Rough pasture.
,,	123	23·587	Arable.
,,	124	1·496	House, farmsteading, gardens, &c.
,,	125	·203	Plantation.
,,	126	21·003	Arable.
,,	127	·356	Church (remains of) & yard.
,,	128	2·237	Plantation, stream, & road.
,,	129	3·111	Arable.
,,	130	22·127	Arable.
,,	131	21·886	Arable & road.
,,	132	2·017	Farmsteading, garden, & yard.
,,	133	·858	Private road.
XIV. 7.	134	9·116	Arable.
,,	135	7·525	Arable & stream.
,,	136	24·799	Arable & stream.
		1529·056	*Carried forward.*

No. of Sheet.	No. on Plan.	Area in Acres.	Description.
		1529·056	*Brought forward.*
XIV. 7.	137	26·530	Arable & stream.
,,	138	14·401	Arable & double fence.
,,	139	18·563	Arable.
XIV. 8.	140	20·194	Arable & road.
,,	141	1·450	Rough pasture & road.
,,	142	11·914	Arable.
,,	143	5·483	Plantation & road.
,,	144	26·017	Arable.
,,	145	2·776	Rough pasture & road.
XIV. 6.	146	2·000	Pasture.
,,	147	22·605	Arable & road.
,,	148	3·072	Pasture.
,,	149	·438	Longnewton place & garden.
,,	150	·079	Private road.
,,	151	·073	Plantation.
,,	152	·710	Ornamental grounds.
,,	153	·045	Garden.
,,	154	·699	Private road.
,,	155	·070	House & garden.
,,	156	22·118	Arable.
XIV. 7.	157	20·492	Arable.
,,	158	22·702	Arable.
,,	159	21·337	Arable.
,,	160	14·666	Arable & streams.
,,	161	19·645	Arable.
,,	162	39·221	Arable, streams, & double fence.
,,	163	19·310	Arable & road.
,,	164	26·490	Arable & double fence.
,,	165	2·251	Plantation.
,,	166	15·937	Arable.
,,	167	18·916	Arable.
XIV. 8.	168	1·971	Plantation (2 portions of).
,,	169	·934	Quarry.
,,	169a	·548	Rough pasture.
,,	170	19·870	Arable.
,,	171	·912	Rough pasture.
,,	172	·027	Rough pasture.
,,	173	1·720	Plantation.
,,	174	4·585	Plantation.
,,	175	·155	Rough pasture.
,,	176	26·157	Arable.
XIV. 6.	177	6·398	Rough pasture & stream.
,,	178	1·913	Public road.
,,	179	21·950	Arable & road.
,,	180	1·740	Rough pasture.
,,	181	·032	Island.
,,	182	11·484	Arable & road.
,,	183	18·815	Arable.
,,	184	1·932	Plantation.
,,	185	13·022	Arable.
		2063·425	*Carried forward.*

No. of Sheet.	No. on Plan.	Area in Acres.	Description.
		2063·425	*Brought forward.*
XIV. 6.	185a	1·183	Plantation.
,,	186	17·117	Arable & stream.
,,	187	2·329	Rough pasture & stream.
,,	188	31·056	Arable & roads.
,,	189	25·506	Arable, stream, & road.
,,	190	3·208	Plantation & stream.
XIV. 7.	191	11·702	Arable.
,,	192	2·079	Plantation.
,,	193	38·842	Arable & streams.
,,	194	·344	Mill pond.
,,	195	11·221	Public road.
,,	196	33·081	Arable, road, & double fence.
,,	197	22·286	Arable & road.
,,	198	7·882	Plantation & road.
,,	199	15·948	Arable & road.
,,	200	·109	Private road.
,,	201	2·741	Plantation & roads.
,,	202	·126	House & garden.
,,	203	19·680	Arable.
,,	204	3·496	Rough pasture.
,,	205	·462	Rough pasture.
XIV. 8.	206	·089	Rough pasture.
,,	207	·648	Rough pasture.
,,	208	1·257	Rough pasture.
,,	209	·060	Rough pasture.
,,	210	·306	Rough pasture.
,,	211	25·573	Arable.
,,	212	3·134	Plantation.
,,	213	52·757	Arable.
,,	213a	·962	Rough pasture & old quarries.
,,	214	9·594	Plantation.
,,	215	21·539	Public road.
,,	216	33·563	Arable & road.
,,	217	2·563	Arable.
,,	218	3·202	Rough pasture.
,,	219	17·391	Arable.
,,	220	2·298	Plantation.
XIV. 6.	221	·876	Plantation.
,,	222	·504	Island (rough pasture).
,,	223	·612	Rough pasture.
,,	224	6·873	Arable & streams.
,,	225	·256	Private road.
,,	226	1·401	Mill, offices, gardens, & yards.
,,	227	6·625	Arable.
,,	228	12·137	Arable.
,,	229	·206	House & garden.
,,	230	20·761	Arable, road, & stream.
,,	231	·541	Rough pasture.
,,	232	·231	Rough pasture.
,,	233	·419	Rough pasture.
		2540·201	*Carried forward.*

No. of Sheet.	No. on Plan.	Area in Acres.	Description.
		2540·201	*Brought forward.*
XIV. 6.	234	14·196	Arable & stream.
,,	235	2·101	Rough pasture.
,,	236	·162	Rough pasture.
,,	237	·104	Rough pasture.
,,	238	17·051	Arable & road.
,,	239	·049	Rough pasture.
XIV. 7.	240	1·633	Arable.
,,	241	·144	Rough pasture & road.
,,	242	12·347	Arable.
,,	243	31·450	Arable & stream.
,,	244	2·483	Arable & stream.
,,	245	·629	Plantation.
,,	246	·566	House, garden, & yard.
,,	247	·126	Private road.
,,	248	·043	Pond.
,,	249	1·506	Farmsteading, garden, & yards.
,,	250	·278	Rough pasture, road, & stream.
,,	251	·142	House, garden, & frontage.
,,	252	29·315	Arable.
,,	253	24·204	Arable & road.
,,	254	17·386	Arable & footroad.
,,	255	1·166	Plantation.
,,	256	·433	Rough pasture.
,,	257	1·348	Rough pasture.
,,	258	·089	Rough pasture.
,,	259	·049	Rough pasture.
,,	260	·839	Rough pasture.
XIV. 8.	261	47·536	Arable & road.
,,	262	4·909	Plantation, stream, & road.
,,	263	23·819	Rough pasture & road.
,,	264	·057	Private road.
,,	265	1·390	Plantation.
,,	266	15·451	Arable & stream.
,,	267	2·009	Plantation.
,,	268	2·515	Plantation.
,,	269	7·320	Arable.
,,	270	·386	Mill pond.
,,	271	6·219	Rough pasture & streams.
,,	272	20·666	Arable.
,,	273	3·003	Roman road (private).
,,	274	4·883	Plantation & stream.
XIV. 6.	275	·750	Mill, offices, garden, & yards.
,,	276	·709	Arable.
,,	277	·065	Garden.
,,	278	·497	Rough pasture.
,,	279	·227	Arable.
XIV. 7.	280	·362	Rough pasture.
,,	281	9·512	Rough pasture, streams, & roads.
,,	282	1·399	Plantation.
,,	283	·495	Rough pasture.
		2854·219	*Carried forward.*

No. of Sheet.	No. on Plan.	Area in Acres.	Description.
		2854·219	*Brought forward.*
XIV. 7.	284	1·030	Tile works & yard.
,,	285	2·925	Public road.
,,	286	1·114	Cottage, garden, &c.
,,	287	·256	Garden.
,,	288	·432	Pond.
,,	289	·036	Shrubbery.
,,	290	·012	House.
,,	291	·194	Private road.
,,	292	·966	Rough pasture.
,,	293	·205	House, garden, & yard.
,,	294	·120	House, garden, shed, & yard.
,,	295	·016	Shed.
,,	296	31·054	Arable, stream, & double fence.
,,	297	10·902	Arable & double fence.
,,	298	11·062	Arable & double fence.
,,	299	·201	Mill pond.
,,	300	29·771	Arable & footroad.
,,	301	1·131	Plantation.
,,	302	·195	Plantation.
XIV. 8.	303	46·618	Arable & road.
,,	304	68·962	Rough pasture & road.
,,	305	6·749	Plantation, stream, & road.
,,	306	39·367	Arable & stream.
,,	307	33·658	Arable & small plantation.
,,	308	3·123	Arable, stream, & roads.
,,	309	·952	Farmsteading & yards.
,,	310	·538	Ornamental grounds.
,,	311	·552	House, garden, & shrubbery.
,,	312	·342	Private road.
,,	313	·661	Private road.
,,	314	16·134	Arable.
,,	315	·023	House.
,,	316	·328	Garden.
,,	317	·020	House.
,,	318	·361	Rough pasture & road.
,,	319	10·606	Arable & road.
,,	320	·097	Pasture & shed.
XV. 5.	321	1·675	Plantation.
XIV. 6.	322	5·718	Arable & road.
XIV. 10.	323	·640	Rough pasture.
XIV. 6.	324	2·335	Rough pasture & stream.
,,	325	·226	Rough pasture.
,,	326	8·071	Arable.
,,	327	·060	Island (rough pasture).
,,	328	12·590	Arable, streams, & roads.
,,	329	·535	Private road.
XIV. 7.	330	13·406	Arable, stream, & double fence.
,,	331	46·204	Arable & stream.
XIV. 11.	332	1·328	Rough pasture.
XIV. 7.	333	2·667	Arable & footroad.
		3270·387	*Carried forward.*

No. of Sheet.	No. on Plan.	Area in Acres.	Description.
		3270·387	*Brought forward.*
XIV. 7.	334	·804	Rough pasture.
XIV. 11.	335	·456	Rough pasture.
XIV. 7.	336	10·640	Arable.
,,	337	11·319	Arable.
,,	338	·204	House, garden, & yard.
,,	339	·933	Private road.
,,	340	·633	Farmsteading & yards.
XIV. 11.	341	·329	Pasture.
,,	342	·099	Plantation.
,,	343	·207	House & garden.
XIV. 7.	344	18·587	Arable.
XIV. 8.	345	·141	Sheds & yard.
,,	346	·162	Plantation.
,,	347	·451	Arable.
,,	348	13·114	Arable.
XV. 5.	349	15·492	Arable.
,,	350	2·313	Arable.
,,	351	1·670	Rough pasture & wood.
XIV. 10.	352	1·161	Space between boundary & fence.
,,	353	15·059	Arable.
,,	354	12·015	Arable & double fence.
,,	355	15·244	Arable & stream.
,,	356	37·136	North British Railway.
,,	357	3·682	Arable.
,,	358	11·683	Arable.
XIV. 11.	359	1·755	Plantation.
,,	360	3·546	Public road.
,,	361	23·693	Arable.
,,	362	14·925	Rough pasture & stream.
,,	363	20·062	Arable.
,,	364	·669	Plantation.
,,	365	1·802	Plantation.
,,	366	11·907	Arable.
,,	367	16·142	Arable.
,,	368	2·108	Arable.
,,	369	·721	Rough pasture.
,,	370	48·036	Ale water.
,,	371	1·325	Rough pasture.
,,	372	19·893	Arable, stream, & double fence.
,,	373	47·285	Arable.
XIV. 12.	374	31·434	Arable.
,,	375	·031	Smithy & frontage.
,,	376	·758	Cottages & garden.
,,	377	·332	Private road & rough pasture.
,,	378	19·673	Arable.
,,	379	21·912	Arable.
,,	380	36·087	Arable & stream.
,,	381	·310	Quarry & rough pasture.
,,	382	12·137	Arable & road.
,,	383	13·837	Arable.
		3794·301	*Carried forward.*

No. of Sheet.	No. on Plan.	Area in Acres.	Description.
		3794·301	*Brought forward.*
XV. 9.	384	22·390	Arable.
,,	385	13·022	Arable & Roman road (part of).
XIV. 10.	386	4·583	Arable.
,,	387	4·071	Rough pasture, marsh, &c.
,,	388	21·331	Arable & road.
,,	389	17·677	Arable.
,,	390	1·878	Plantation.
,,	391	16·956	Arable & stream.
,,	392	1·816	Plantation.
,,	393	15·942	Arable.
,,	394	52·083	Arable & double fence.
XIV. 11.	395	·440	Rough pasture & marsh.
,,	396	13·729	Arable & footroad.
,,	397	2·680	Arable & road.
,,	398	·441	Old pinnacle (remains of) &c.
,,	399	·521	Rough pasture & road.
,,	400	·145	Arable.
,,	401	4·746	Plantation & streams.
,,	402	17·118	Arable.
,,	403	·368	Plantation & stream.
,,	404	3·502	Arable.
,,	405	1·686	Rough pasture.
,,	406	4·678	Rough pasture.
,,	407	·871	Rough pasture.
,,	408	4·793	Arable & stream.
,,	408a	·136	Rough pasture.
,,	409	·831	Rough pasture.
,,	410	4·863	Plantation & stream.
,,	411	15·915	Arable & road.
,,	412	1·553	Plantation, stream, & road.
,,	413	15·206	Arable.
,,	414	14·164	Arable.
,,	415	·718	Rough pasture.
,,	416	5·608	Rough pasture & stream.
,,	417	5·930	Plantation.
XIV. 12.	418	49·618	Arable.
,,	419	·297	Mill pond.
,,	420	·151	Rough pasture & bank of pond.
,,	421	10·262	Arable.
,,	422	·247	Farmsteading (part of).
,,	423	2·376	Farmsteading (part of) & yard.
,,	424	·243	Garden.
,,	425	·221	Plantation.
,,	426	1·354	Private road.
,,	427	·181	House & ornamental grounds.
,,	428	13·324	Arable.
,,	429	17·004	Arable.
,,	430	35·145	Arable & road.
,,	431	7·213	Rough pasture.
,,	432	5·470	Arable.
		4229·798	*Carried forward.*

No. of Sheet.	No. on Plan.	Area in Acres.	Description.
		4229·798	*Brought forward.*
XIV. 12.	433	9·567	Arable & road.
,,	434	·687	Plantation.
,,	435	3·629	Arable & stream.
,,	436	·550	Houses, gardens, & yard.
,,	437	·107	Rough pasture & stream.
,,	438	·244	Plantation.
,,	439	1·115	Houses & gardens.
,,	440	8·150	Arable & double fence.
,,	441	·020	Lodge & yard.
,,	442	·762	Rough pasture & double fence.
,,	443	4·705	Arable.
,,	444	4·299	Plantation & rough pasture.
,,	445	6·984	Plantation.
XIV. 9.	446	3·973	Plantation.
,,	447	·105	Plantation.
,,	448	6·812	Plantation.
,,	449	23·061	Arable.
,,	450	1·618	Public road.
XV. 9.	451	14·523	Arable & stream.
,,	452	·246	Mill pond.
XIV. 9.	453	17·544	Arable & stream.
XIV. 10.	454	30·488	Arable.
,,	455	22·311	Arable.
,,	456	23·290	Arable.
,,	457	43·659	Arable, stream, & road.
,,	458	2·174	Arable.
,,	459	·283	Private road.
,,	460	7·715	Arable.
,,	461	1·302	Plantation.
,,	462	1·143	Farmsteading.
,,	463	·483	Yard & road.
,,	464	·560	Cottages, garden, & frontage.
,,	465	·456	Private road.
,,	466	·087	Rough pasture, & small pond.
,,	467	·391	Garden.
,,	468	·280	House & ornamental grounds.
,,	469	2·472	Arable.
,,	470	2·836	Arable.
,,	471	8·684	Arable.
,,	472	11·575	Arable.
,,	473	·059	Toll bar.
,,	474	12·622	Arable & double fence.
,,	475	·125	Plantation.
,,	476	1·070	Plantation.
,,	477	1·119	Plantation.
,,	478	·537	Rough pasture.
XIV. 11.	479	26·751	Arable.
,,	480	·497	Plantation.
,,	481	·631	Plantation & stream.
,,	482	1·242	House, farmsteading, garden, &c.
		4543·341	*Carried forward.*

No. of Sheet.	No. on Plan.	Area in Acres.	Description.
		4543·341	*Brought forward.*
XIV. 11.	483	·523	Ornamental grounds.
,,	484	3·038	Arable & road.
,,	485	·425	Plantation.
,,	486	1·909	Arable.
,,	487	1·511	Orchard.
,,	488	·105	Plantation.
,,	489	·359	Orchard.
,,	490	2·005	Plantation & stream.
,,	491	16·453	Arable & bank.
,,	492	20·328	Arable.
,,	493	18·263	Public road.
,,	494	1·261	Rough pasture.
,,	495	·481	Rough pasture & wood.
,,	496	7·666	Arable.
XIV. 12.	497	25·019	Arable.
,,	498	21·707	Arable.
,,	499	8·850	Plantation.
,,	500	4·443	Arable & road.
,,	501	4·034	Arable.
,,	502	32·340	Rough pasture.
,,	503	6·558	Plantation.
,,	504	4·436	Arable & road.
,,	505	1·052	Arable.
,,	506	1·131	Arable & road.
,,	507	1·203	Arable.
,,	508	·300	Gas works, yards, & garden.
,,	509	·067	House, shed, & yards.
,,	510	·700	Plantation.
XV. 9.	511	·042	House & yard.
XIV. 12.	512	·659	Rough pasture.
XV. 9.	513	9·068	Arable.
,,	514	·288	Plantation.
,,	515	2·350	Rough pasture & wood.
,,	516	19·974	Arable.
,,	517	12·527	Arable, stream, & foot road.
,,	518	10·067	Plantation & streams.
,,	519	·950	Plantation.
,,	520	·288	Plantation.
,,	521	12·484	Arable.
,,	522	16·120	Arable.
,,	523	14·600	Arable & roads.
,,	524	·767	Arable.
,,	525	1·077	House, farmsteading, gardens, &c.
,,	526	14·719	Arable & stream.
,,	527	3·397	Arable, stream, & footroad.
,,	528	1·099	Rough pasture.
XIV. 9.	529	2·644	Plantation.
XIV. 10.	530	18·998	Arable & road.
,,	531	31·130	Arable.
,,	532	17·870	Arable.
		4920·626	*Carried forward.*

No. of Sheet.	No. on Plan.	Area in Acres.	Description.
		4920·626	*Brought forward.*
XIV. 10.	533	5·453	Arable.
,,	534	13·491	Arable.
,,	535	·112	Private road.
,,	536	11·454	Plantation & roads.
,,	537	13·325	Arable.
,,	538	10·999	Arable.
,,	539	11·737	Arable.
,,	540	·094	Pond.
,,	541	2·466	Rough pasture & stream.
,,	542	3·064	Rough pasture & stream.
XIV. 11.	543	23·695	Arable.
,,	544	·772	Cottages, gardens, & yard.
,,	545	·353	Pasture & stream.
,,	546	·472	Mill pond.
,,	547	·748	Plantation & streams.
,,	548	22·378	Arable.
XIV. 10.	549	·972	Plantation & streams.
,,	550	7·574	Arable & footroad.
,,	551	·430	Cottages, garden, & frontage.
,,	552	·110	Cottage & garden.
,,	553	·219	Rough pasture & wood.
,,	554	·259	Plantation.
,,	555	26·800	Arable & stream.
,,	556	13·498	Arable.
,,	557	1·009	Rough pasture & stream.
,,	558	12·893	Arable.
,,	559	1·161	Plantation.
XIV. 11.	560	2·299	Public road.
,,	561	12·522	Arable & streams.
,,	562	25·101	Arable & stream.
,,	563	25·531	Arable.
,,	564	22·701	Arable.
,,	565	5·819	Arable & road.
,,	565a	2·416	Rough pasture.
,,	566	17·351	Arable & road.
,,	567	1·938	Plantation & stream.
,,	568	16·214	Arable.
,,	569	·092	Private road.
,,	570	23·061	Arable.
,,	571	·157	Garden.
,,	572	1·185	Houses, gardens, & yards.
,,	573	·126	Private road.
,,	574	4·571	Arable.
,,	575	·318	Rough pasture.
,,	576	·159	House & garden.
,,	577	·528	Arable.
,,	578	7·220	Arable.
,,	579	2·139	Plantation.
,,	580	5·902	Rough pasture, stream, & shrubs.
,,	581	5·641	Plantation & streams.
		5289·155	*Carried forward.*

No. of Sheet.	No. on Plan.	Area in Acres.	Description.
		5289·155	*Brought forward.*
XIV. 11.	582	10·003	Arable & double fence.
,,	583	12·484	Arable, stream, & double fences.
XIV. 12.	584	13·747	Arable.
,,	585	·318	Plantation.
,,	586	1·894	Rough pasture & stream.
,,	587	14·075	Arable & stream.
,,	588	19·984	Plantation & streams.
,,	589	·349	Rough pasture.
,,	590	15·314	Arable & stream.
,,	591	·760	Plantation.
,,	592	·717	Rough pasture & road.
,,	593	12·649	Plantation, stream, rocks, & roads.
,,	594	·409	Pasture.
,,	595	2·616	Pasture & road.
,,	596	·427	Garden.
,,	597	·072	Garden.
,,	598	·151	Rough pasture & shed.
,,	599	1·599	Garden.
,,	600	·040	Yard.
,,	601	3·224	Plantation & road.
,,	602	3·330	Ornamental grounds.
,,	603	·216	House & yards.
,,	604	·088	Dry green.
,,	605	·072	Private road.
,,	606	·363	Rough pasture.
,,	607	·691	Plantation.
,,	608	3·528	Park.
,,	609	·022	Island (rough pasture).
,,	610	5·759	Park.
,,	611	·392	Pasture.
,,	612	·351	Rough pasture.
,,	613	1·555	Arable.
,,	614	1·473	Public road.
,,	615	6·927	Rough pasture.
,,	616	·534	Plantation & road.
,,	617	3·322	Arable, quarry, & road.
,,	618	·329	Rough pasture.
,,	619	·189	Ornamental grounds.
,,	620	4·176	Ornamental grounds, &c.
,,	621	·350	House & yard.
,,	622	50·689	Park, streams, & roads.
,,	623	·320	Pool of water.
XV. 9.	624	19·283	Parks & roads.
,,	625	·104	Lodge & garden.
,,	626	·079	Lodge & garden.
,,	627	·110	Private road.
,,	628	·064	Plantation.
,,	629	15·931	Arable & road.
,,	630	18·805	Arable & road.
,,	631	12·814	Arable.
		5551·853	*Carried forward.*

No. of Sheet.	No. on Plan.	Area in Acres.	Description.
		5551·853	*Brought forward.*
XV. 9.	632	8·889	Arable & road.
,,	633	·312	Garden (part of).
,,	634	1·274	Garden & hothouse.
,,	635	4·978	Plantation & stream.
XIV. 9.	636	·779	Plantation.
,,	637	33·930	Arable.
XIV. 10.	638	·047	Private road.
,,	939	7·513	Plantation.
,,	640	24·534	Arable & road.
,,	641	·372	Plantation.
,,	642	2·284	Public road.
,,	643	·701	Rough pasture, streams, & road.
,,	644	·197	Houses & yards.
,,	645	·474	Private road & stream.
,,	646	1·624	Houses, farmsteading, gardens, &c.
,,	647	·220	Rough pasture.
,,	648	15·802	Arable & stream.
,,	649	8·300	Arable.
,,	650	6·754	Arable.
XIV. 11.	651	29·260	Rough pasture, streams, & roads.
,,	652	3·768	Plantation & streams.
,,	653	10·938	Arable.
,,	654	2·804	Plantation & road.
,,	655	13·652	Arable.
,,	656	18·047	Arable & road.
,,	657	·570	Cottage, gardens, & yards.
,,	658	3·970	Rough pasture & streams.
,,	659	1·228	Rough pasture & streams.
,,	660	26·138	Arable, stream, & road.
,,	660a	·360	Rough pasture & streams.
,,	661	18·985	Arable & stream.
,,	662	16·435	Arable & double fences.
XIV. 12.	663	16·814	Arable.
,,	664	4·342	Arable.
,,	665	7·862	Arable.
,,	666	8·947	Arable.
,,	667	·780	Plantation.
,,	668	6·797	Park.
,,	669	1·041	Ornamental grounds.
,,	670	7·896	Park.
,,	671	1·158	Plantation.
,,	672	·411	Burial ground.
,,	673	·081	Private road.
,,	674	·060	Church.
,,	675	·537	Burial ground.
,,	676	·252	Rough pasture & road.
,,	677	·129	Rough pasture, stream, & road.
,,	678	·845	Offices, gardens, yards, & stream.
,,	679	18·896	Rough pasture.
,,	680	·600	Plantation.
		5894·440	*Carried forward.*

No. of Sheet.	No. on Plan.	Area in Acres.	Description.
		5894·440	*Brought forward.*
XIV. 12.	681	·041	Lodge & yard.
,,	682	1·345	Arable.
,,	683	·641	Rough pasture & road.
,,	684	1·109	Arable.
,,	685	·435	Arable.
,,	686	1·093	Plantation & stream.
,,	687	·208	Rough pasture.
,,	688	5·382	Arable & road.
,,	689	5·839	Arable & road.
,,	690	·706	Private road.
,,	691	2·979	Arable & road.
,,	692	·586	House, garden, & yard.
,,	693	2·460	Garden.
,,	694	18·368	Parks & roads.
,,	695	6·146	Plantation & road.
,,	696	2·541	Plantation & road.
,,	697	·080	Two islands (rough pasture).
,,	698	·672	Island (rough pasture).
,,	699	·144	Island (rough pasture).
,,	700	·558	Two islands (rough pasture).
,,	701	·532	Two islands (rough pasture).
,,	702	·143	Rough pasture.
,,	703	·370	Mill, garden, & yards.
,,	704	·476	Rough pasture.
XV. 9.	705	5·471	Plantation, streams, & roads.
XIV. 10.	706	25·902	Arable.
,,	707	·149	Rough pasture & stream.
,,	708	·682	Mill pond.
,,	709	27·029	Arable, streams, & roads.
,,	710	1·910	Arable.
,,	711	22·578	Arable.
,,	712	28·752	Arable.
,,	713	·349	Plantation.
,,	714	9·592	Arable & stream.
,,	715	·831	Farmsteading & yards.
,,	716	·572	Pasture.
,,	717	·792	House, yard, & gardens.
,,	718	·691	Private road.
,,	719	1·059	Plantation.
,,	720	·138	Plantation.
,,	721	·047	Lodge & garden.
,,	722	·616	House & garden.
,,	723	·620	Plantation & stream.
,,	724	2·606	Plantation & stream.
,,	725	20·206	Arable & stream.
XIV. 11.	726	3·626	Plantation & stream.
,,	727	20·063	Arable, stream, & road.
,,	728	13·040	Arable.
,,	729	18·934	Plantation & roads.
,,	729a	3·525	Plantation & stream.
		6156·984	*Carried forward.*

No. of Sheet.	No. on Plan.	Area in Acres.	Description.
		6156·984	*Brought forward.*
XIV. 11.	730	22·834	Arable & stream.
,,	731	10·665	Arable & stream.
,,	732	1·022	Plantation.
,,	733	16·542	Arable & stream.
,,	734	·276	Mill pond.
,,	735	1·037	Farmsteading, garden, & yards.
,,	736	·887	Private road.
,,	736a	·023	House.
,,	737	1·464	Pasture & stream.
,,	738	·149	House & garden.
,,	739	10·273	Arable.
XIV. 12.	740	21·417	Arable, road, & stream.
,,	741	1·847	Arable & stream.
,,	742	8·115	Arable & stream.
,,	743	·820	Plantation & stream.
,,	744	6·805	Arable & stream.
,,	745	6·763	Arable.
,,	746	7·098	Arable.
,,	747	6·537	Arable.
,,	748	6·735	Arable.
,,	749	1·390	Arable.
,,	750	·176	House & gardens.
,,	751	1·624	Rough pasture, road, & stream.
,,	752	·476	Rough pasture & rocks.
,,	753	·682	Plantation.
,,	754	3·511	Arable.
,,	755	·359	Chestershall, garden, & yards.
,,	756	4·973	Arable & road.
,,	757	1·373	Arable.
,,	758	5·239	Rough pasture, stream, & roads.
,,	759	4·130	Arable & road.
,,	760	4·129	Arable & road.
,,	761	1·366	Houses, gardens, & orchards.
,,	762	2·094	Arable.
,,	763	1·254	Arable.
,,	764	·266	House, garden, & yard.
,,	765	·589	Farmsteading, garden, & yards.
,,	766	2·721	Arable & road.
,,	767	2·268	Arable.
,,	768	1·312	Arable.
,,	769	3·686	Arable.
,,	770	·774	Houses & gardens.
,,	771	1·051	Houses, gardens, & yard.
,,	772	·209	Public road.
,,	773	2·905	Houses, gardens, & yards.
,,	774	·923	Public road.
,,	775	·578	School & yard.
,,	776	2·667	Church, houses, gardens, & yards.
,,	777	9·016	Arable & footroad.
,,	778	1·190	Arable.
		6351·224	*Carried forward.*

No. of Sheet.	No. on Plan.	Area in Acres.	Description.
		6351·224	*Brought forward.*
XIV. 12.	779	·263	House & gardens.
,,	780	·845	Arable.
,,	781	·056	Arable.
,,	782	·759	Arable & road.
,,	783	·104	Arable & road.
,,	784	1·232	Manse, offices, gardens, & yards.
,,	785	·206	Rough pasture.
,,	786	·104	Private road.
,,	787	·796	Arable.
,,	788	·620	Rough pasture.
,,	789	·278	Plantation.
,,	790	·584	Plantation.
,,	791	6·484	Houses, gardens, & yards.
,,	791a	·024	House & yard.
,,	792	1·624	Orchard.
,,	793	·343	Arable.
,,	794	·736	Arable.
,,	795	1·541	Arable.
,,	796	·110	House & garden.
,,	797	·240	Arable.
,,	798	·308	Private road.
,,	799	11·132	Arable.
,,	800	·305	Quarry & rough pasture.
XV. 9.	801	·220	Rough pasture.
,,	802	·041	Two islands (rough pasture).
,,	803	·561	Rough pasture & stream.
,,	804	·541	Mill, offices, garden, & yards.
,,	805	1·700	Rough pasture, stream, & roads.
,,	806	8·945	Arable & road.
,,	807	·064	Plantation.
,,	808	·083	Plantation.
,,	809	2·546	Public road.
,,	810	3·920	Plantation.
,,	811	·209	Pond.
,,	812	1·896	Rough pasture & stream.
,,	813	·014	House.
,,	814	·097	Plantation.
,,	815	·224	House, garden, & yard.
,,	816	·181	Plantation.
,,	817	·231	Plantation.
,,	818	·030	Side bar & yard.
,,	819	9·802	Arable.
,,	820	16·090	Park.
,,	821	17·772	Park.
,,	822	17·073	Park & road.
,,	823	·420	Plantation & stream.
,,	824	·050	Plantation.
,,	825	·070	Plantation.
,,	826	1·203	Farmsteading & yards.
,,	827	·168	Private road.
		6464·069	*Carried forward.*

No. of Sheet.	No. on Plan.	Area in Acres.	Description.
		6464·069	*Brought forward.*
XV. 9.	828	·927	House & garden.
,,	829	·175	Plantation.
,,	830	30·140	Park.
,,	831	·129	Plantation.
,,	832	·263	Plantation.
,,	833	·257	Public road.
,,	834	1·008	Plantation, stream, & road.
XIV. 10.	835	25·636	Arable & streams.
XIV. 14.	836	17·992	Arable & road.
,,	837	8·240	Plantation.
XIV. 10.	838	23·162	Arable.
,,	839	8·819	Arable.
XIV. 11.	840	2·724	Plantation & stream.
XIV. 12.	841	3·821	Arable.
,,	842	7·834	Arable & road.
,,	843	·602	Farmsteading, garden, & yards.
,,	844	·071	Plantation.
,,	845	·262	Curling pond.
,,	846	11·512	Arable & road.
,,	847	3·169	Arable.
,,	848	2·610	Arable.
,,	849	1·244	Private road.
,,	850	1·120	Arable.
,,	851	1·776	Arable.
,,	852	·082	Private road.
,,	853	2·939	Arable.
,,	854	·289	House & garden.
XV. 9.	855	2·650	Public road.
XV. 13.	856	·219	Plantation.
XV. 9.	857	·142	Plantation.
,,	858	16·529	Park & streams.
XIV. 14.	859	2·699	Plantation & stream.
,,	860	·073	Plantation.
,,	861	2·068	Plantation.
,,	862	16·374	Arable & stream.
,,	863	9·729	Arable & stream.
,,	864	·941	Private road.
,,	865	27·061	Arable & stream.
,,	866	2·780	Plantation.
,,	867	·120	Rough pasture.
XIV. 15.	868	2·650	Plantation & stream.
,,	869	11·588	Arable & road.
,,	870	6·457	Arable, stream, & road.
,,	871	·079	Private road.
,,	872	·320	Plantation.
,,	873	·215	Rough pasture & stream.
,,	874	22·816	Arable & stream.
XIV. 11.	875	3·030	Rough pasture & stream.
XIV. 15.	876	42·827	Arable & road.
,,	877	1·358	Plantation.
		6793·597	*Carried forward.*

No. of Sheet.	No. on Plan.	Area in Acres.	Description.
		6793·597	*Brought forward.*
XIV. 15.	878	22·117	Arable & road.
,,	879	20·492	Arable & stream.
XIV. 16.	880	1·800	Arable.
,,	881	2·899	Arable.
,,	882	13·708	Rough pasture.
,,	883	3·346	Public road.
,,	884	2·863	Arable.
,,	885	16·690	Rough pasture.
,,	886	4·559	Arable.
,,	887	9·615	Arable.
,,	888	1·148	Arable.
,,	889	13·230	Arable.
,,	890	1·478	Arable & road.
,,	891	·166	House & garden.
,,	892	4·128	Arable.
,,	893	1·616	Arable.
,,	894	1·944	Arable.
,,	895	·916	Arable.
,,	896	·522	Private road.
,,	897	9·383	Arable.
,,	898	·150	Private road.
,,	899	6·254	Arable.
,,	900	·198	Rough pasture.
XV. 13.	901	·904	Public road.
,,	902	1·679	Rough pasture.
,,	903	·295	Rough pasture.
,,	904	6·380	Arable.
,,	905	1·273	Plantation.
,,	906	·099	Plantation.
,,	907	·220	Wood & pasture.
,,	908	·551	Cottages, gardens, & yards.
XIV. 14.	909	·062	Pasture.
,,	910	40·302	Arable & stream.
,,	911	14·410	Arable.
,,	912	16·448	Arable, stream, & double fence.
,,	913	1·207	Plantation.
,,	914	13·346	Arable & double fence.
,,	914a	·198	Rough pasture.
,,	915	12·980	Arable & double fence.
,,	916	3·682	Plantation & stream.
,,	917	·714	Private road.
,,	918	·179	House & gardens.
,,	919	·168	Plantation.
,,	920	17·051	Arable.
XIV. 15.	921	12·156	Arable.
,,	922	17·238	Plantation & roads.
,,	923	1·033	Quarries & road.
,,	924	·758	Plantation.
,,	925	1·392	Arable, stream, & road.
		7097·544	*Carried forward.*

No. of Sheet.	No. on Plan.	Area in Acres.	Description.
		7097·544	*Brought forward.*
XIV. 15.	926	·578	House, farmsteading, garden, &c.
,,	927	9·088	Quarry & rough pasture.
,,	928	1·152	Arable.
,,	929	·262	House & gardens.
,,	930	·349	Houses & gardens.
,,	931	·213	House, garden, & yards.
,,	932	·202	Houses & yards.
,,	933	·049	Shed & yard.
,,	934	11·305	Plantation.
,,	935	2·221	Arable.
,,	936	4·004	Arable.
,,	937	4·336	Arable.
,,	938	7·209	Rough pasture & stream.
,,	939	·080	Rough pasture.
,,	940	19·109	Arable.
,,	941	6·691	Rough pasture & streams.
,,	942	46·214	Arable.
,,	943	1·025	Plantation.
,,	944	1·655	Plantation.
,,	945	13·373	Public road.
,,	946	17·383	Arable & road.
,,	947	1·686	Arable.
XIV. 16.	948	1·419	Arable.
,,	949	8·588	Arable.
,,	950	19·903	Plantation.
,,	951	·942	Plantation.
,,	952	1·193	Arable.
,,	953	2·940	Plantation.
,,	954	1·088	Arable.
,,	955	3·914	Arable.
,,	956	4·181	Arable.
,,	957	3·225	Arable.
,,	958	5·086	Arable.
,,	959	·410	Private road.
,,	960	6·878	Arable & double fence.
,,	961	6·186	Arable & double fence.
,,	962	6·420	Arable.
,,	963	5·044	Arable.
,,	964	15·731	Arable.
,,	965	20·355	Arable.
,,	966	13·691	Arable.
,,	967	20·889	Arable.
,,	968	17·369	Arable.
,,	969	17·873	Arable.
,,	970	·022	Island (rough pasture).
,,	971	1·946	Rough pasture.
,,	972	4·088	Rough pasture.
,,	973	5·799	Arable.
XV. 13.	974	·868	Rough pasture.
		7441·776	*Carried forward.*

No. of Sheet.	No. on Plan.	Area in Acres.	Description.
		7441·776	*Brought forward.*
XV. 13.	975	4·010	Arable.
,,	976	1·939	Farmsteading, garden, & yards.
,,	977	13·028	Arable.
,,	978	8·503	Arable.
,,	979	19·748	Arable & double fence.
,,	980	6·132	Arable.
,,	981	2·262	Plantation.
,,	982	·084	Garden.
,,	983	·010	Lodge.
,,	984	·070	Plantation.
,,	985	81·862	Park & streams.
,,	986	9·470	Rough pasture.
XIV. 14.	987	·759	Plantation.
,,	988	17·328	Arable & stream.
,,	989	30·524	Arable & double fence.
,,	990	1·722	Plantation & stream.
,,	991	23·579	Arable & stream.
,,	992	3·382	Plantation & stream.
,,	993	·888	Farmsteading, garden, & yards.
,,	994	26·310	Arable & double fence.
,,	995	3·614	Plantation & stream.
XIV. 15.	996	41·372	Rough pasture, stream, & roads.
,,	997	25·934	Arable, streams, & road.
,,	998	15·219	Arable.
,,	999	9·436	Arable.
,,	1000	8·134	Arable.
,,	1001	·451	Arable.
,,	1002	1·994	Farmsteading, garden, & yards.
,,	1003	·641	House & garden.
,,	1004	·357	Plantation.
,,	1005	5·755	Arable.
,,	1006	·863	Private road.
,,	1007	9·890	Arable.
,,	1008	6·172	Arable.
,,	1009	9·956	Arable.
,,	1010	24·785	Arable.
,,	1011	7·343	Arable.
,,	1012	15·722	Arable.
XIV. 16.	1013	15·408	Arable & footroad.
,,	1014	·120	House & garden.
,,	1015	17·515	Arable.
,,	1016	4·572	Arable.
,,	1017	8·489	Arable.
,,	1018	17·290	Arable.
,,	1019	9·189	Arable.
,,	1020	15·402	Arable.
,,	1021	15·266	Arable.
,,	1022	12·735	Arable.
	1023	3·269	Arable & road.
		8000·279	*Carried forward.*

No. of Sheet.	No. on Plan.	Area in Acres.	Description.
		8000·279	*Brought forward.*
XIV. 16.	1024	1·038	Farmsteading, garden, & yards.
,,	1025	5·924	Public road.
,,	1026	12·273	Arable.
,,	1027	13·907	Arable & stream.
,,	1028	·080	House & garden.
,,	1029	34·120	Arable.
,,	1030	2·557	Rough pasture.
,,	1031	17·101	Arable.
XV. 13.	1032	15·980	Arable.
XIV. 16.	1034	·254	Rough pasture.
XV. 13.	1035	1·507	Arable.
,,	1036	3·083	Arable.
,,	1037	·139	Plantation.
,,	1038	·106	Rough pasture.
,,	1039	·255	House & garden.
,,	1040	·643	Plantation.
,,	1041	39·463	River Teviot.
XIV. 14.	1042	4·114	Arable & stream.
,,	1043	·190	Plantation.
,,	1044	16·990	Arable, road, & stream.
,,	1045	2·178	Plantation.
,,	1046	16·662	Arable.
,,	1047	1·715	Plantation & stream.
,,	1048	·053	Pasture.
,,	1049	17·065	Arable, stream, & double fence.
,,	1050	·129	Plantation.
,,	1051	24·023	Arable & double fence.
,,	1052	5·407	Plantation.
XIV. 15.	1053	114·493	Rough pasture, stream, road, &c.
,,	1054	·784	Plantation.
,,	1055	·236	Pasture.
,,	1056	10·469	Arable.
,,	1057	10·319	Arable.
,,	1058	1·697	Rough pasture & quarry.
,,	1059	12·737	Arable.
,,	1060	9·268	Arable.
,,	1061	·177	House & garden.
,,	1062	16·910	Arable & road.
,,	1063	15·709	Arable & road.
,,	1064	8·940	Arable.
,,	1065	·819	Plantation.
,,	1066	16·803	Arable.
,,	1067	3·176	Plantation.
,,	1068	15·064	Arable.
XIV. 16.	1069	26·562	Arable & footroad.
,,	1070	31·588	Arable.
,,	1071	25·861	Arable.
,,	1072	8·404	Arable.
,,	1073	7·116	Rough pasture.
		8574·367	*Carried forward.*

No. of Sheet.	No. on Plan.	Area in Acres.	Description.
		8574·367	*Brought forward.*
XIV. 16.	1074	1·678	Rough pasture.
,,	1075	12·812	Arable.
,,	1075a	·010	Arable.
XIV. 14.	1076	·135	Public road.
,,	1077	·541	Arable.
,,	1078	2·725	Arable & streams.
,,	1079	·300	Arable.
,,	1080	3·226	Arable & stream.
,,	1081	2·822	Arable & stream.
,,	1082	·527	Farmsteading, garden, & yards.
,,	1083	·453	Pasture.
,,	1084	·209	Pond.
,,	1085	·191	Pond.
,,	1086	·593	Rough pasture & stream.
,,	1087	16·130	Arable & stream.
,,	1088	1·172	Private road.
,,	1089	·290	Rough pasture.
,,	1090	·147	House & garden.
,,	1091	11·531	Arable.
,,	1092	6·290	Arable.
,,	1093	3·710	Plantation.
,,	1093a	·073	Pasture.
,,	1094	·079	Pasture.
,,	1095	1·024	Plantation.
,,	1096	·063	Private road.
,,	1097	·068	Private road.
,,	1098	8·226	Arable & double fence.
,,	1099	1·216	Plantation.
,,	1100	9·910	Rough pasture.
,,	1101	·723	Open plantation.
,,	1102	1·182	Plantation.
,,	1103	15·638	Arable & double fence.
,,	1104	22·703	Arable & double fence.
,,	1105	·247	Plantation.
,,	1106	2·061	Plantation.
XIV. 15.	1107	30·775	Arable & road.
,,	1108	·550	House, garden, & yard.
,,	1109	16·748	Arable.
,,	1110	11·641	Arable.
,,	1112	7·306	Rock plantation.
,,	1113	2·537	Rough pasture (3 portions of).
,,	1114	19·476	Arable.
,,	1115	1·459	Plantation.
,,	1116	13·434	Arable.
,,	1117	5·704	Plantation & road.
XIV. 16.	1118	23·102	Arable.
,,	1119	·339	Plantation, shed, & yard.
,,	1120	1·266	Farmsteading, garden, & yards.
	1121	·069	Plantation.
		8837·478	*Carried forward.*

No. of Sheet.	No. on Plan.	Area in Acres.	Description.
		8837·478	*Brought forward.*
XIV. 16.	1122	·210	House & garden.
,,	1123	39·549	Arable, stream, & road.
XIV. 14.	1124	1·569	Plantation & stream.
,,	1125	1·679	Plantation.
,,	1126	·059	Private road.
,,	1127	2·247	Public road.
,,	1128	3·316	Plantation.
,,	1129	16·971	Arable & stream.
,,	1130	·444	Rough pasture & stream.
,,	1131	2·256	Plantation.
,,	1132	·067	Private road.
,,	1133	·337	Plantation.
,,	1134	·066	Private road.
,,	1135	2·643	Plantation.
,,	1136	30·956	Rough pasture, stream, &c.
,,	1137	1·505	Rough pasture & quarry.
,,	1138	37·096	Arable.
,,	1139	·959	House, garden, & yard.
,,	1140	12·970	Arable & stream.
,,	1141	29·156	Arable & stream.
,,	1142	·252	Quarry.
,,	1143	14·382	Arable, stream, road, &c.
,,	1144	7·838	Plantation.
XIV. 15.	1145	6·334	Public road.
,,	1146	28·276	Arable.
,,	1147	·378	Mill pond.
,,	1148	2·176	Private road.
,,	1149	·030	House.
,,	1150	5·298	Rough pasture, stream, & road.
,,	1151	6·405	Plantation & stream.
,,	1152	3·692	Plantation & road.
,,	1153	12·129	Arable.
,,	1154	12·694	Arable & double fence.
,,	1155	22·543	Plantation, stream, & roads.
,,	1156	14·812	Arable.
,,	1157	·082	Lodge, garden, & yard.
XIV. 16.	1158	·610	Plantation.
,,	1159	17·014	Arable & double fence.
,,	1160	1·726	Arable.
,,	1160a	1·205	Rough pasture.
XX. 2.	1161	14·056	Arable.
,,	1162	·823	Plantation.
,,	1163	12·177	Arable & stream.
XIV. 14.	1164	·067	Private road.
XX. 2.	1165	14·333	Plantation.
,,	1166	4·475	Plantation.
,,	1167	3·870	Public road.
,,	1168	19·177	Arable.
,,	1169	8·304	Arable.
		9256·691	*Carried forward.*

No. of Sheet.	No. on Plan.	Area in Acres.	Description.
		9256·691	*Brought forward.*
XX. 2.	1170	5·446	Plantation.
,,	1171	11·017	Arable & streams.
XX. 3.	1172	183·273	Rough pasture, streams, & roads.
,,	1173	39·197	Rough pasture.
,,	1174	28·755	Arable.
,,	1175	11·561	Arable & double fence.
,,	1176	·205	House, garden, & yard.
,,	1177	12·904	Arable & double fence.
,,	1178	3·263	Plantation, stream, & road.
,,	1179	·907	Private road.
XX. 4.	1180	14·664	Arable & double fence.
,,	1181	2·409	Plantation.
,,	1182	2·993	Rough pasture.
XX. 2.	1183	7·242	Plantation.
,,	1184	·483	Public road.
,,	1185	4·680	Rough pasture.
,,	1186	4·522	Plantation.
,,	1187	40·366	Arable & stream.
,,	1188	19·053	Arable & stream.
,,	1189	7·867	Arable & stream.
XX. 3.	1190	41·068	Plantation & roads.
,,	1191	17·781	Arable.
,,	1192	27·593	Arable.
,,	1193	15·566	Arable & shed.
,,	1194	·362	Rough pasture.
,,	1195	·346	House & garden.
,,	1196	·104	Mill pond.
,,	1197	9·815	Arable & stream.
,,	1198	·060	Mill pond.
,,	1199	10·823	Arable, stream, & road.
,,	1200	·388	Pasture & small shed.
,,	1201	·249	House, garden, & yard.
,,	1202	·681	House, farmsteading, garden, &c.
,,	1203	·245	Plantation.
,,	1204	14·188	Arable.
,,	1205	13·734	Arable & double fence.
,,	1206	2·508	Garden & hothouse.
,,	1207	1·742	Wood & stream.
,,	1208	12·593	Plantation, streams, & roads.
XX. 4.	1209	·242	Chestershouse & yard.
,,	1210	5·188	Ornamental grounds.
,,	1211	·195	Private road.
,,	1212	·080	Drying green.
,,	1213	1·045	Offices & yards.
,,	1214	22·341	Pasture.
,,	1215	2·623	Rough pasture & shrubs.
,,	1216	3·769	Arable.
XX. 2.	1217	3·788	Plantation.
,,	1218	2·788	Plantation.
		9869·403	*Carried forward.*

No. of Sheet.	No. on Plan.	Area in Acres.	Description.
		9869·403	*Brought forward.*
XX. 2.	1219	1·740	Public road.
,,	1220	59·562	Plantation & roads.
XX. 3.	1221	23·001	Arable.
,,	1222	16·760	Arable.
,,	1223	·339	Rough pasture.
,,	1224	19·639	Arable.
,,	1225	·561	Rough pasture.
,,	1226	18·336	Arable & road.
,,	1227	6·134	Public road.
,,	1228	18·425	Arable & stream.
,,	1229	11·275	Arable.
,,	1230	21·435	Arable & double fence.
,,	1231	29·398	Arable & stream.
,,	1232	31·695	Arable & stream.
,,	1233	·323	Rough pasture (island).
,,	1234	23·702	Arable, stream, & double fence.
,,	1235	27·558	Arable & stream.
,,	1236	·522	Plantation.
,,	1237	·582	Plantation & stream.
,,	1238	35·833	Arable, stream, & double fence.
,,	1239	25·281	Arable & stream.
,,	1240	·021	House.
,,	1241	22·699	Arable.
,,	1242	1·815	Plantation.
,,	1243	14·159	Arable.
,,	1244	·281	Rough pasture.
,,	1245	23·743	Arable & stream.
,,	1246	·106	Rough pasture.
,,	1247	·568	Houses, garden, & yard.
,,	1248	·379	Mill pond.
,,	1249	·311	Rough pasture & stream.
,,	1250	·749	Pasture.
,,	1251	·625	Plantation & stream.
,,	1252	·721	Farmsteading & yards.
,,	1253	·119	Plantation.
,,	1254	·527	House, garden, & yard.
,,	1255	8·496	Arable.
,,	1256	1·227	Plantation.
,,	1257	8·152	Rough pasture & shingle.
,,	1258	·626	Public road.
,,	1259	·044	Island (rough pasture).
,,	1260	4·746	Arable.
,,	1261	·641	Plantation.
,,	1262	21·382	Arable & double fence.
,,	1263	3·561	Plantation & streams.
,,	1264	6·356	Arable & double fence.
,,	1265	4·590	Rough pasture & road.
,,	1266	14·581	Arable.
XX. 7.	1267	1·409	Plantation.
		10384·138	*Carried forward.*

No. of Sheet.	No. on Plan.	Area in Acres.	Description.
		10384·138	*Brought forward.*
XX. 7.	1267a	·013	Tower (remains of).
,,	1268	4·299	Arable.
,,	1269	·471	Rough pasture.
		10388·921	Area of the Parish of Ancrum.

RECAPITULATION.

10101·905	Land.
93·486	Water.
131·262	Public Roads.
25·132	Private Roads.
37·136	Railway.
10388·921	Total Area of the Parish of Ancrum, in the County of Roxburgh.

AGENTS FOR THE SALE

OF THE

ORDNANCE PLANS.

ENGLAND.

London	Mr. J. Arrowsmith, 10, Soho Square, W. Messrs. Letts, Son & Co., 8, Royal Exchange, E.C. Messrs. Longman & Co., Paternoster Row, E.C. Mr. E. Stanford, 6, Charing Cross, S.W. Messrs. Vacher & Son, 29, Parliament Street, S.W. Messrs. Webster & Co., 60, Piccadilly, W. Messrs. G. Philip & Son, 32, Fleet Street, E.C.; & L'pool. Mr. J. Wyld, Charing Cross. Dr. J. J. Whitty, C.E., 35, Parliament Street, S.W
Appleby	Mr. J. Whitehead.
Alnwick	Mr. M. Smith.
Bath	Messrs. Sims & Son.
Birmingham	Messrs. Napper & Wright.
Beverley	Mr. John Kemp.
Bolton	Mr. H. Bradbury.
Bristol	Mr. John Lavars.
Bishop Auckland	Mr. M. Braithwaite.
Barnard Castle	Messrs. J. & R. W. Atkinson.
Cleveland, Yorkshire	M. George Dixon.
Cardiff	Mr. Hugh Bird.
Carlisle	Messrs. Thurnam & Sons.
Coventry	Mr. Edward Wright.
Chelmsford	Mr. Thomas B. Arthy.
Darlington	Mr. H. Penney.
Durham	Mr. George Andrews.
Fareham	Mr. George Sutton.
Gloucester	Messrs. G. J. Wait & Co.
Great Ayton, nr. Stokesley, Yorkshire	Mr. G. Dixon.
Hartlepool	Messrs. Pearson & Co.
Huddersfield	Mr. A. L. Peace.
Hull	Mr. J. W. Leng.
Kirkby Lonsdale	Mr. R. Morphet.
Kendal	Mr. T. Atkinson.
Keswick	Mr. James Mayo.
Liverpool	Messrs. G. Philip & Son. Messrs. Webb & Hunt. Mr. J. R. Isaac.
Leeds	Mr. J. Smith.
Longton	Mr. F. S. Wright.
Longport, Staff.	Mr. Evans.
Malton	Mr. H. Smithson.
Manchester	Mr. G. Simms. Mr. W. T. Hansbrow, 59, King Street.
North Shields	Messrs. Phillipson & Hare.
Norwich	Mr. H. Pigg.

NEWCASTLE.....	Mr. R. Turner.
NOTTINGHAM	Mr. R. Sutton.
OLDHAM	Mr. John Hirst.
OXFORD	Messrs. Spiers & Son.
PENRITH.....	Mr. B. T. Sweeten.
PORTSMOUTH	Mr. W. H. Charpentier.
PLYMOUTH	Mr. J. Land.
PRESTON	Mr. R. Veevers.
READING.....	Mr. G. Lovejoy.
ROCHDALE	Mr. E. Wrigley.
RICHMOND, Yorkshire	Mr. J. Bell.
RIPON	Messrs. Johnston & Co.
SCARBOROUGH....	Mr. S. W. Theakstone.
SETTLE	Mr. J. Wildman.
SHEFFIELD.....	Mr. H. Pawson.
SWANSEA.....	Mr. E. Pearce.
STOCKTON-ON-TEES	Messrs. Jennett & Co.
SOUTHAMPTON ..	Mr. W. Sharland.
SUNDERLAND	Mr. H. J. Dixon.
THIRSK	Mr. W. Bransby.
ULVERSTON.....	Mr. Soulby.
WAKEFIELD	Messrs. Hicks & Allen.
WIGAN	Mr. S. G. Bucknall.
WHITEHAVEN....	Messrs. Callender & Dixon.
WINDERMERE....	Mr. J. Garnett.
YORK	Mr. J. Glaisby.

SCOTLAND.

EDINBUBGH.....	Messrs. Johnston, 4, St. Andrew Square. Messrs. Black, North Bridge. Mr. T. C. Jack, Princes Street.
AYR	Mr. John Dick.
ABERDEEN	Messrs. Keith & Gibb.
AIRDRIE, Lanarksh	Mr. Thomas Forsyth.
ANNAN.....	Mr. William Cuthbertson.
BATHGATE	Mr. J. Johnston.
CUPAR	Mr. S. Robinson.
DUMFRIES	Mr. Sinclair.
DUNFERMLINE ..	Messrs. Miller & Son.
DUNSE	Mr. George Johnston.
DUNDEE	Mr. C. D. Chalmers.
GLASGOW.....	Messrs. J. Smith & Son. Messrs. J. Lumsden & Son.
HADDINGTON	Mr. J. Millen.
HAWICK	Mr. William Syme.
JEDBURGH	Messrs. A. & W. Easton.
KIRKCALDY.....	Mr. J. J. Wilson.
KIRKCUDBRIGHT..	Mr. J. Nicholson.
KELSO	Mr. J. H. Rutherford.
LINLITHGOW	Mr. A. Waldie.
NEWTON STEWART	Miss A. Watson.
MOFFAT	Mr. William Muir.
PEEBLES	Mr. R. Stirling.
PAISLEY	Mr. William McIntyre.
SELKIRK	Mr. G. Lewis.
STIRLING.....	Mr. Robert S. Shearer.

AGENTS FOR THE SALE

OF THE

ORDNANCE PLANS.

IRELAND.

Dublin	Messrs. Hodges & Smith, Grafton Street. Messrs. Brassington & Gale, 6, Bachelor's Walk. Dr. J. J. Whitty, C.E.; and at London. Messrs. Thom & Son, 87 & 88, Abbey Street.
Armagh	Mr. John McWatters.
Athlone	Mr. James Martin.
Belfast	Mr. James Magill.
Cork	Mr. Francis Guy.
Carlow	Mr. Thomas Edwards.
Cavan	Mr. John Fegan.
Clonmell	Mr. James O'Neill.
Drogheda	Mr. Michael Daly.
Enniskillen	Mr. William Trimble.
Galway	Mr. Thomas Croker.
Kilkenny	Mr. William Nicholson.
Londonderry ..	Mr. Hempton.
Mallow	Mr. Joseph Johns.
Mullingar	Mr. Sampson Wallis.
Newry	Mr. Robert Greer.
Omagh	Mr. John Nelis.
Waterford	Mr. Thomas S. Harvey.
Wexford	Mr. F. S. Davis.

ORDNANCE SURVEY OF SCOTLAND.

BOOK OF REFERENCE TO THE PLAN

OF THE

PARISH OF APPLECROSS

IN THE

COUNTY OF ROSS,

CONTAINING 117630·341 ACRES.

MAJOR-GENERAL JOHN CAMERON, C.B., R.E., F.R.S.,
DIRECTOR-GENERAL OF THE ORDNANCE SURVEY.

LONDON:
PRINTED BY GEORGE E. EYRE AND WILLIAM SPOTTISWOODE,
PRINTERS TO THE QUEEN'S MOST EXCELLENT MAJESTY.
FOR HER MAJESTY'S STATIONERY OFFICE.

1876.

Price One Shilling.

[7412.—50.—9/76.]

EXPLANATORY REMARKS.

[illegible] of the Danish Ell is the 1.9500th of the actual length on the [illegible]

h,
of

h

n-

n-
ble
he

es,

les

N
T
T

:

nt

F.
C.
W.
Def.
S.

the

ONANCE S

PARISH

RC

INDEX

the Scale

Scale of this

EXPLANATORY REMARKS.

The scale of the Parish Plans is the 1-2500th of the actual length on the ground, and is equal to 25·344 inches to a mile, or 3·157 chains to an inch, which is very approximately equal to one square inch to one acre, the square of 1·0018 inch being equal to one acre.

The length of each sheet is $1\frac{1}{2}$ miles, and the width 1 mile, the area of each sheet is therefore 960 acres.

Each enclosure has a reference number to the area which is given in this Book.

The Braces ($\int$) on the plans are to indicate that the spaces so braced are included under the same reference number.

The Altitudes in feet above the Mean Level of the Sea are written thus—31·4.

The Scale of the Plans of the County is 6 inches to a mile, and each sheet contains the same area as 16 sheets of the Parish Plans. There is therefore a double reference number to each sheet, as VI. 9., the Roman Numerals referring to the County Plans, the Arabic Figures to the Parish Plans.

The dimensions of the sheets on the Six-inch scale being four miles by six miles, the area is twenty-four square miles, equal to 15,360 acres.

The following are the characters employed on the Ordnance Plans on the Scales of 1–2500, and 6 inches to a mile :—

County Names	C	Hundreds or Wards	W
Parishes	P	Townships	T
Extra Parochial	E	Division of Townships	T

Antiquities ..... ROMAN / Druidical or Saxon / Norman or Subsequent

The descriptions of the boundaries are shown by the following initials :—

Centre of Stream	*C.S.*	Centre of Fence	*C.F.*
Centre of Road	*C.R.*	Top of Cop	*T.C.*
Side of Stream or Drain ...	*S.S.* or *S.D.*	Centre of Wall	*C.W.*
Root of Hedge	*R.H.*	Defaced	*Def.*
Face of Wall	*F.W.*	Track of Stream	*T.S.*

Undefined ..... *Und.*

Where a change occurs in the boundaries, the symbol [o—o] is used to show the part at which the change takes place.

N.B.—To convert Decimal Fractions of an Acre into Roods and Perches, multiply the decimal first by 4 and then by 40, preserving the same number of decimals in the product.

Examples—

	Acres.		Acres.
	633·357		527·013
	4		4
	1·428		·052
	40		40
A. R. P.		A. R. P.	
633 1 17	17·120	527 0 2	2·080

TABLE

FOR CONVERTING DECIMAL PARTS OF AN ACRE INTO ROODS AND PERCHES.

Perch.	0 Rood.	1 Rood.	2 Roods.	3 Roods.	Perch.	0Rood.	1 Rood.	2 Roods.	3 Roods.
0	·000	·250	·500	·750	21	·131	·381	·631	·881
1	·006	·256	·506	·756	22	.137	·387	·637	·887
2	·012	·262	·512	·762	23	·144	·394	·644	·894
3	·019	·269	·519	·769	24	·150	·400	·650	·900
4	·025	·275	·525	·775	25	·156	·406	·656	·906
5	·031	·281	·531	·781	26	·162	·412	·662	·912
6	·037	·287	·537	·787	27	·169	·419	·669	·919
7	·044	·294	·544	·794	28	·175	·425	·675	·925
8	·050	·300	·550	·800	29	·181	·431	·681	·931
9	·056	·306	·556	·806	30	·187	·437	·687	·937
10	·062	·312	·562	·812	31	·194	·444	·694	·944
11	·069	·319	·569	·819	32	·200	·450	·700	·950
12	·075	·325	·575	·825	33	·209	·456	·706	·956
13	·081	·331	·581	.831	34	·212	·462	·712	·962
14	·087	·337	·587	·837	35	·216	·469	·719	·969
15	·094	·344	·594	·844	36	·225	·475	·725	·975
16	·100	·350	·600	·850	37	·231	·481	·731	·981
17	·106	·356	·606	·856	38	·237	·487	·737	·987
18	·112	·362	·612	·862	39	·244	·494	·744	·994
19	.119	·369	·619	·869	40	·250	·500	·750	1·000
20	·125	·375	·625	·875					

PARISH OF APPLECROSS,

IN THE

COUNTY OF ROSS.

No. on Plan.	Area in Acres.	Remarks.	No. on Plan.	Area in Acres.	Remarks.
1	·540	Loch.	33	2·888	Pasture and arable.
2	2·328	Loch.	34	·439	Arable.
3	4·185	Loch.	35	·297	Arable.
4	1·112	Loch.	36	·457	Arable.
5	1·396	Loch.	37	·196	Arable.
6	·788	Loch.	38	4·230	Pasture and arable.
7	1·623	Arable and wood.	39	·846	Pasture and arable.
8	2·771	Arable, rough pasture, &c.	40	·483	Pasture and arable.
			41	1·073	Arable and pasture.
9	2·546	Rough pasture, house, &c.	42	35·795	Wood.
			43	6·010	River.
10	4·427	Arable and pasture.	44	127·352	Wood, heathy pasture, &c.
11	·149	Houses, garden, &c.			
12	9·237	Arable, rough pasture, houses, &c.	45	·279	Arable.
			46	8·745	Heathy pasture.
13	·165	House and garden.	47	32·548	Arable, pasture, and houses.
14	3·733	Arable, house, garden, &c.	48	1·743	Arable.
15	1·100	Pasture.	49	1·683	Arable.
16	4·753	River (part of).	50	·492	Arable.
17	·271	Pasture.	50a	·400	Tidal water (Allt an Réidh-Choire, part of).
18	·101	House, arable, and ruin.			
19	·148	House and arable.	51	·586	Arable and rough pasture.
20	29·585	Houses, rough pasture, &c.	52	4·978	Arable, rough pasture, &c.
21	·046	House and garden.			
22	·057	House and garden.	53	·100	Arable.
23	·111	Houses, garden, &c.	54	·058	House, garden, &c.
24	3·091	Rough pasture, house, garden, &c.	55	2·665	Arable, house, &c.
			56	2·088	Arable.
25	1·860	Pasture and arable.	57	28·103	Arable, houses, &c.
26	·545	Arable.	58	6·068	House and ornamental ground.
27	·584	Houses, garden, &c.			
28	1·892	Pasture and arable.	59	1·807	Islands (rough pasture).
29	·060	House, garden, &c.			
30	·071	House and garden.	60	3·427	Tidal water.
31	·083	House, garden, &c.	61	5·883	Pasture, houses, &c.
32	2·585	Arable.	62	·145	Houses, garden, &c.

No. on Plan.	Area in Acres.	Remarks.
63	·338	Houses, gardens, &c.
64	·236	Houses, garden, &c.
64a	·999	Pasture, &c.
65	2·350	Arable.
66	2·320	Pasture, &c.
67	·187	House, garden, &c.
68	8·780	Rough pasture, &c.
69	11·179	Arable and rough pasture.
70	25·256	Arable, &c.
71	45·447	Pasture, houses, &c.
72	17·344	Arable, &c.
73	11·768	Arable, &c.
74	·337	Arable.
75	·932	Wood.
76	·291	Rough pasture, &c. (islands).
77	4·438	Pasture.
78	·067	Houses, garden, &c.
79	·124	Houses, &c.
80	10·116	Arable.
81	·443	Houses, gardens, &c.
82	·513	Houses, garden, &c.
83	8·965	Pasture.
84	3·241	Tidal water.
85	7·870	Rough pasture, &c.
86	·424	Pond.
87	27·373	Arable.
88	6·700	Rough pasture.
89	3·173	Rough pasture and shingle (island).
90	4·702	Islands (rough pasture).
91	·495	Rough pasture and shingle (island).
92	·253	Island (rough pasture).
93	·402	Island (rough pasture).
94	1·331	Rough pasture and shingle (island).
95	13·198	Shingle, rough pasture, &c.
96	·267	Pond.
97	4·872	Tidal water.
98	1·012	Houses, arable, &c.
99	·947	House, garden, &c.
100	21·437	Arable and embankment.
101	13·501	Arable.
102	·287	Graveyard.
103	1·821	Arable, &c.
104	10·666	Arable and ruin.
105	30·769	Moss, arable, &c.
106	·100	House and garden.
107	1·242	Pasture and sheepfold.
108	19·407	River (part of).
109	5·395	River (part of).
110	·185	Houses, garden, &c.
111	5·648	Pasture.
112	22·288	Heathy pasture.
113	1·986	Heathy pasture.
114	·311	Heathy pasture.
115	·058	House, garden, &c.
116	2·918	Pasture.
117	3·065	Arable, &c.
118	1·453	Arable.
119	1·253	Houses, garden, &c.
120	14·987	Rough pasture, wood, &c.
121	5·424	Tidal water.
122	2·683	Shingle, rough pasture, &c. (island).
123	9·347	Arable and wood.
124	1·020	Church and graveyard.
125	7·721	Arable.
126	13·558	Heathy pasture.
127	16·121	Heathy pasture, pasture, &c.
128	19·625	Arable and rough pasture.
129	1·838	Road.
130	4·387	Wood and shingle.
131	·317	Shingle and stream.
132	8·264	Wood and rough pasture.
133	31·340	Ornamental ground.
134	1·312	Rough pasture, &c.
135	1·723	Wood.
136	4·227	Rough pasture, road, &c.
137	1·586	Wood.
138	12·747	Arable and house.
139	11·779	Wood, pasture, &c.
140	·751	Wood.
141	12·475	Houses, gardens, ornamental ground, &c.
142	·184	Wood.
143	4·056	Ornamental ground.
144	·820	Road.
145	1·396	Wood.

No. on Plan.	Area in Acres.	Remarks.	No. on Plan.	Area in Acres.	Remarks.
146	8·812	Arable, houses, &c.	188	1·481	Wood.
147	·799	House, sheds, wood, &c.	189	2·905	Arable.
			190	1·272	Houses, road, &c.
148	·274	Wood.	191	·471	Pasture, &c.
149	53·212	Pasture.	192	·155	Pond.
150	1·721	Arable.	193	6·453	Arable, &c.
151	·404	Arable.	194	30·498	Wood, pasture, &c.
152	·940	Houses, ornamental ground, &c.	195	2·909	Arable, &c.
			196	4·264	Pasture and wood.
153	·540	Pasture.	197	7·629	Pasture.
154	5·741	Wood and rough pasture.	198	3·052	Pasture, houses, &c.
			199	·440	Pasture.
155	10·848	River (part of).	200	12·652	Pasture.
156	1·227	Wood and rough pasture (island).	201	8·190	Arable, wood, &c.
			202	·722	Pasture.
157	7·250	Arable.	203	·128	Pasture.
158	·988	Nursery.	204	·291	Wood.
159	47·055	Wood, roads, &c.	205	3·873	Arable and road.
160	3·795	Arable.	206	4·997	Arable, &c.
161	·347	Houses, garden, &c.	207	6·192	Arable, &c.
162	2·293	Wood.	208	·238	Road.
163	3·754	Wood and rough pasture.	209	4·281	Arable.
			210	4·620	Wood and heathy pasture.
164	·133	Pond.			
165	4·969	Heathy pasture and wood.	211	11·435	Heathy pasture and wood.
166	10·993	Wood.	212	3·193	Wood.
167	·422	Pond.	213	1·194	Wood, &c.
168	1·646	Houses, gardens, &c.	214	·048	Houses, &c.
169	2·069	Pasture, gravel pit, &c.	215	2·863	Road.
			216	·367	Garden and wood.
170	11·917	Arable, rough pasture, &c.	217	5·954	Arable, &c.
			218	5·756	Arable, rough pasture, &c.
171	3·376	Arable.			
172	1·576	Houses, rough pasture, &c.	219	4·983	Arable, &c.
			220	9·064	Wood.
173	7·492	Arable.	221	·898	Road.
174	·277	Rough pasture.	222	7·642	Arable.
175	·221	Pasture.	223	4·387	Arable.
176	1·398	Arable.	224	7·009	Pasture.
177	2·386	Wood.	225	8·091	Arable.
178	·339	Rough pasture, &c.	226	7·188	Arable.
179	·118	House and garden.	227	3·170	Wood.
180	·318	Houses, &c.	228	·938	Wood.
181	1·284	Arable, &c.	229	29·298	Wood.
182	2·296	Pasture, rough pasture, &c.	230	13·284	Pasture.
			231	6·870	Pasture.
183	·221	House, garden, &c.	232	8·153	Pasture and road.
184	·331	House and garden.	233	·218	Pasture and house.
185	1·595	Pasture.	234	10·869	Pasture, roads, &c.
186	5·448	Wood, pasture, &c.	235	3·467	Pasture.
187	4·052	Arable.	236	1·198	Rough pasture.

No. on Plan.	Area in Acres.	Remarks.
237	4·175	Rough pasture and road.
238	13·893	Loch.
239	·051	House and garden.
240	3·645	Pasture.
241	3·475	Pasture.
242	3·691	Arable.
243	13·220	Arable.
244	48·785	Arable, heathy pasture, houses, &c.
245	5·340	Arable.
246	1·008	Arable.
247	·537	Arable.
248	·325	House and garden.
249	·417	Houses, ornamental ground, &c.
250	·769	Loch.
251	·309	Loch.
252	3·755	Loch.
253	·517	Loch.
254	·383	Loch.
255	1·483	Loch.
256	·449	Loch.
257	6·212	Loch.
258	1·217	Loch.
259	·535	Loch.
260	1·756	Loch.
261	·449	Loch.
262	2·829	Loch.
	1525·327	

RECAPITULATION.

1408·587	Land.
6·657	Roads.
92·719	Water.
17·364	Tidal water.
1525·327	Area of the numbered portion of the Parish.

No on Plan.	Area in Acres.	Remarks.
		UNNUMBERED.—Principally on 6-inch scale.
110780·459		Moorland, &c.
1790·525		Foreshore.
	9·070	Loch Gannach Beag (part of).
	14·250	Loch Fada.
	5·540	Lochan Sgeirach.
	16·520	Loch an Fhìdhleir.
	12·470	Loch na Caorach (West).
	10·180	Loch na Làrach.
	19·620	Loch na Creige.
	9·800	Loch na Caorach (East).
	32·750	Loch a' Mhullaich.
	5·120	Loch a' Bhealaich Mhòir.
	50·390	Loch na h-Uamhaig.
	16·420	Loch Freumhach.
	101·000	Loch Diabaig 's Airde.
	5·760	Loch a' Mheallain.
	8·290	Loch Toll na Béiste (part of).
	8·880	Loch na Grobagach.
	6·890	Lochan a' Choire Dhuibh.
	6·830	Loch Coire na Caime.
	·660	Lochan an Iasgaich (part of).
	15·580	Lochan Fada.
	5·370	Lochan a' Choire Dhuibh.
	31·090	An Dubh-loch.
	17·330	Loch a' Choire Bhuidhe.
	8·490	Loch a' Bhealaich.
	5·740	Loch na h-Eangaiche.
	61·430	Loch Gaineamhach.
	20·630	Lochan na h-Airidhe Riabhaich.
	22·870	Loch Ceòpach.
	11·930	Loch a' Chaoruinn.
	7·740	Loch Creagach.
	13·610	Loch a' Mhuilinn.
	7·290	Loch Bad an Fhèidh.
	341·670	Loch Lundie.
	8·210	Loch nan Eun.
	39·430	Loch Dhùghaill.
	868·760	Loch Damh.

No. on Plan.	Area in Acres.	Remarks.
	10·170	Loch an Uillt-bheithe.
	8·780	Loch an Diona.
	28·850	Loch an Eòin (part of).
	28·230	Loch nam Fiadh (part of).
	61·280	Loch nan Eun.
	7·460	Lochan Dubha.
	13·850	Loch Dubh na Creige.
	26·430	Loch Coire Attadale.
	21·390	Loch Gaineamhach.
	5·920	Lochan Coire na Poite (West).
	9·390	Lochan Coire na Poite (East).
	86·040	Loch an Lòin (part of).
	8·924	Loch an Eilein.
	12·240	Lochan Leathann.
	8·800	Lochan na Teanga.
	7·650	Loch a' Chaoruinn.
	5·080	Loch a' Chaisteil.
	7·360	Loch nan Uaighean.
	5·370	Loch Leathann.
	28·580	Loch Bràigh an Achaidh.
	14·510	Lochan nan Slochd.
	24·810	Lochan an t-Sagairt.
	11·450	Loch Mcall an Fhraoich.
	36·320	Loch Coire nam Fàradh.
	31·950	Tidal water (River Kishorn, part of).
	5·070	Loch a' Choire Léith (part of).
	3·140	Lochan Dubha (part of).
	9·670	Loch Airidh Alasdair.
	321·826	Water.
		Islands contiguous to the Coast of the Parish.
	6·340	Land (Eilean Mòr).
	1·280	Foreshore of Eilean Mòr.
	3·730	Land (Eilean an Inbhire Bhàin).
	3·760	Foreshore of Eilean an Inbhire Bhàin.
	1·790	Land (Eilean Dùghaill.
	5·050	Foreshore of Eilean Dùghaill.
	19·590	Land (Shieldaig Island).
	13·110	Foreshore of Shieldaig Island.
	2·320	Land (Eilean nan Naomh).
	25·530	Foreshore of Eilean nan Naomh.
	18·990	Land (Eilean na Bà).
	18·290	Foreshore of Eilean na Bà.
	18·560	Land (Kishorn Island).
	10·530	Foreshore of Kishorn Island.
	5·350	Land (An Garbh-eilean).
	4·500	Foreshore of An Garbh-eilean.
		Crowlin Islands.
	42·230	Land (Eilean Beag).
	10·780	Foreshore of Eilean Beag.
	126·930	Land (Eilean Meadhonach).
	36·570	Foreshore of Eilean Meadhonach.
	5·330	Loch nan Leac (Eilean Mòr).
	453·000	Land (Eilean Mòr).
	22·320	Foreshore of Eilean Mòr.
	116105·014	Area of the unnumbered portion of the Parish.
	1525·327	Area numbered.
	117630·341	Total area of the Parish.

RECAPITULATION FOR THE PARISH.

Area in Acres.	
112887·876	Land.
6·657	Roads.
2744·249	Water.
49·314	Tidal water.
1942·245	Foreshore.
117630·341	Total area of the Parish of Applecross, in the County of Ross.

INDEX TO PLACES

IN THE

PARISH OF APPLECROSS.

COUNTY OF ROSS.

Name of Place.	No. of Sheet.		Name of Place.	No. of Sheet.	
	6-inch scale.	25·344 in. scale.		6-inch scale.	25·344 in. scale.
Alligin Suas -	LXXXI.	13	Inver Alligin -	LXXXI.	14
Am-ploc - -	,,	16			
Annat - -	XCII.	4	Lùb Mholach -	XCIII.	1
Applecross - -	CII.	13			
Applecross House	,,	9	Mains of Applecross	CII.	13
			Manse (Parish) -	,,	9
Bad-callda - -	LXXXI.	13	Milton - -	,,	13
Camusteel - -	CIX.	1	Newton - -	XCII.	4
Church - -	CII.	9	Nursery - -	CII.	9
Coire - - -	LXXXI.	15			
			Ob a' Bhràighe -	LXXXI.	13
Eilean a' Chaoil -	,,	13			
Eilean Chasgaig -	XCII.	4	School (Boys and Girls) - -	CIX.	1
Fasag - -	LXXXI.	16			
Fasag - -	XCII.	4	The Mains - -	XCII.	4
			Torridon - -	LXXXI.	16
Glebe - -	CII.	9	Torridon House -	,,	15
Hartfield - -	,,	,,			

LONDON:
Printed by George E. Eyre and William Spottiswoode,
Printers to the Queen's most Excellent Majesty.
For Her Majesty's Stationery Office.

ORDNANCE SURVEY OF SCOTLAND.

BOOK OF REFERENCE TO THE PLAN

OF THE

PARISH OF ARBUTHNOTT,

IN THE

COUNTY OF KINCARDINE,

CONTAINING 9623·206 ACRES.

COLONEL SIR HENRY JAMES, R.E., F.R.S., M.R.I.A., F.G.S. &c.,

SUPERINTENDENT OF THE SURVEY.

LONDON:
PRINTED BY GEORGE E. EYRE AND WILLIAM SPOTTISWOODE,
PRINTERS TO THE QUEEN'S MOST EXCELLENT MAJESTY.
FOR HER MAJESTY'S STATIONERY OFFICE.

1865.

Price Two Shillings.

[7142—50—3/65.]

ORDNANCE SURVEY OF SCOTLAND

PARISH OF ARBUTHNOTT

KINCARDINESHIRE

INDEX TO THE SHEETS

Published on the Scale of $\frac{1}{2500}$ or 25·344 Inches to a Mile

EXPLANATORY REMARKS.

The scale of the Parish Plans is the 1-2500th of the actual length on the ground, and is equal to 25·344 inches to a mile, which is very approximately equal to one square inch to one acre, the square of 1·0018 inch being equal to one acre.

The length of each sheet is $1\frac{1}{2}$ miles, and the width 1 mile, the area of each sheet is therefore 960 acres.

Each enclosure has a reference number to the area which is given in this Book.

The Braces ($\int$) on the plans are to indicate that the spaces so braced are included under the same reference number.

The Altitudes in feet above the Mean Level of the Sea are written thus—31·4.

The Scale of the Plans of the County is 6 inches to a mile, and each sheet contains the same area as 16 sheets of the Parish Plans. There is therefore a double reference number to each sheet, as VI. 9., the Roman Numerals referring to the County Plans, the Arabic Figures to the Parish Plans.

The following are the characters employed on the Ordnance Plans on the Scales of 1–2500, and 6 inches to a mile :—

County Names	C	Hundreds or Wards	W
Parishes	P	Townships	T
Extra Parochial	E	Division of Townships	T

Antiquities ..... ROMAN / Druidical or Saxon / Norman or Subsequent

The descriptions of the boundaries are shown by the following initials :—

Centre of Stream	*C.S.*	Centre of Fence	*C.F.*
Centre of Road	*C.R.*	Top of Cop	*T.C.*
Side of Stream or Drain	*S.S.* or *S.D.*	Centre of Wall	*C.W.*
Root of Hedge	*R.H.*	Defaced	*Def.*
Face of Wall	*F.W.*	Track of Stream	*T.S.*

Undefined ..... *Und.*

Where a change occurs in the boundaries, the symbol [o—o] is used to show the part at which the change takes place.

N.B.—To convert Decimal Fractions of an Acre into Roods and Perches, multiply the decimal first by 4 and then by 40, preserving the same number of decimals in the product.

Examples—

			Acres.				Acres.
			633·357				527·013
			4				4
			1·428				·052
			40				40
A.	R.	P.	17·120	A.	R.	P.	2·080
633	1	17		527	0	2	

TABLE

FOR CONVERTING DECIMAL PARTS OF AN ACRE INTO ROODS AND PERCHES

Perch.	0 Rood.	1 Rood.	2 Roods.	3 Roods.	Perch.	0 Rood.	1 Rood.	2 Roods.	3 Roods.
0	·000	·250	·500	·750	21	·131	·381	·631	·881
1	·006	·256	·506	·756	22	.137	·387	·637	·887
2	·012	·262	·512	·762	23	·144	·394	·644	·894
3	·019	·269	·519	·769	24	·150	·400	·650	·900
4	·025	·275	·525	·775	25	·156	·406	·656	·906
5	·031	·281	·531	·781	26	·162	·412	·662	·912
6	·037	·287	·537	·787	27	·169	·419	·669	·919
7	·044	·294	·544	·794	28	·175	·425	·675	·925
8	·050	·300	·550	·800	29	·181	·431	·681	·931
9	·056	·306	·556	·806	30	·187	·437	·687	·937
10	·062	·312	·562	·812	31	·194	·444	·694	·944
11	·069	·319	·569	·819	32	·200	·450	·700	·950
12	·075	·325	·575	·825	33	·206	·456	·706	·956
13	·081	·331	·581	.831	34	·212	·462	·712	·962
14	·087	·337	·587	·837	35	·219	·469	·719	·969
15	·094	·344	·594	·844	36	·225	·475	·725	·975
16	·100	·350	·600	·850	37	·231	·481	·731	·981
17	·106	·356	·606	·856	38	·237	·487	·737	·987
18	·112	·362	·612	·862	39	·244	·494	·744	·994
19	.119	·369	·619	.869	40	·250	·500	·750	1·000
20	·125	·375	·625	.875					

PARISH OF ARBUTHNOTT,

IN THE

COUNTY OF KINCARDINE.

No. on Plan.	Area in Acres.	Remarks.	No. on Plan.	Area in Acres.	Remarks.
				232·755	*Brought forward.*
1	16·816	Arable and trees.	23	·256	House, garden, and grass.
2	8·822	Arable, &c.			
3	·554	Public road.	24	55·050	Arable.
4	·623	Houses, garden, yards, wood, &c. (Temple of Fiddes).	25	62·469	Arable.
			26	2·079	Public road.
			27	19·090	Arable.
5	·494	Rough pasture, &c.	28	·973	Houses, gardens, yards, and road (Collistou).
6	6·282	Wood, slope, &c. (Kaims of Clearymuir, part of).	29	9·738	Arable.
			30	·301	Dam.
7	61·257	Arable aud roads.	31	·478	Houses, garden, yards, &c. (Mid Fiddes).
8	2·190	Wood and slope (Kaims of Clearymuir, part of).	32	·103	House and gardeu.
			33	4·746	Turnpike road, &c.
9	·143	House, garden, & yard. (Clearymuir.)	34	19·403	Arable.
			35	44·879	Arable.
10	·361	House and yards. (Clearymuir.)	36	2·780	Wood.
			37	23·933	Arable.
11	4·853	Wood and slopes (Kaims of Fiddes, part of).	38	1·248	Occupation road.
			39	25·926	Arable.
			40	15·636	Arable.
12	23·383	Arable and stream.	41	·475	Houses, garden, and yards (Bankhead).
13	21·187	Arable and stream.			
14	3·328	Wood and slope (Kaims of Fiddes, part of).	42	4·826	Arable.
			43	9·975	Rough pasture and broom.
15	10·442	Arable and streams.	44	9·607	Arable.
16	3·569	Wood, slope, and stream (Kaims of Candy).	45	33·740	Bruxie Wood.
			46	1·934	Rough pasture and whins.
17	11·417	Arable and stream.	47	7·147	Arable and whins.
18	13·693	Arable.	48	11·857	Arable.
19	40·133	Arable.	49	·677	Occupation road.
20	·092	House, garden, and yard.	50	·177	Houses, gardens, yard, &c. (Crook).
21	1·326	Arable.	51	9·210	Arable.
22	1·790	Houses, garden, yards, grass, waste, &c. (Fiddes).	52	14·966	Arable.
			53	·045	Pasture and stream.
			54	2·152	Arable.
	232·755	*Carried forward.*		628·631	*Carried forward.*

No. on Plan.	Area in Acres.	Remarks.
	628·631	*Brought forward.*
55	111·418	Arable, stream, rough pasture, and road.
56	·387	House and yards. } Meetlaw.
57	·119	House and garden. } Meetlaw.
58	26·594	Arable.
59	9·508	Rough pasture and whins.
60	4·117	Arable.
61	10·480	Rough pasture and whins.
62	·503	Loch.
63	125·058	Rough pasture and whins.
64	2·053	Loch.
65	·556	Arable.
66	·133	Pasture.
67	35·532	Rough pasture, slopes, &c.
68	61·790	Arable.
69	9·655	Rough heathy pasture, and whins.
70	·732	Mill dam.
71	19·330	Arable.
72	·326	Dam.
73	16·048	Arable, stream, &c.
74	29·453	Arable, stream, and slope.
75	28·060	Arable and stream.
76	2·806	Houses, garden, yards, arable, wood, roads, &c. (Gyratsmyre).
77	1·552	Arable.
78	12·181	Arable.
79	·265	House, gardens, and yard.
80	7·718	Arable and road.
81	23·632	Arable.
82	149·366	Rough heathy pasture, road, and stream.
83	·321	Houses, garden, and yard (Muirside).
84	1·446	Arable, rough pasture, and whins.
85	·055	House and garden.
86	13·804	Arable.
87	6·637	Arable.
88	21·379	Arable and stream.
	1361·645	*Carried forward.*

No. on Plan.	Area in Acres.	Remarks.
	1361·645	*Brought forward.*
89	17·071	Arable and stream.
90	8·778	Arable and stream.
91	8·580	Arable and stream.
92	19·334	Arable and stream.
93	·502	Houses, garden, and yards (Brinzieshill).
94	1·163	Occupation road.
95	38·915	Arable.
96	8·030	Arable.
97	3·611	Arable.
98	3·130	Arable.
99	·124	House and garden.
100	17·144	Arable, &c.
101	8·978	Arable and footpath.
102	16·272	Arable, stream, and footpath.
103	1·297	Houses, garden, yards, road, &c. (Bridgend).
104	·345	Dam.
105	7·657	Arable, &c.
106	13·156	Arable.
107	10·151	Arable.
108	10·383	Wood and stream.
109	6·641	Arable.
110	27·476	Arable and stream.
111	32·091	Arable and stream.
112	15·043	Arable and stream.
113	·935	Public road.
114	4·958	Arable.
115	1·408	Houses, garden, yards, wood, &c. (Threipland).
116	·139	Dam.
117	3·178	Arable.
118	·341	House and road.
119	4·164	Parish road.
120	28·798	Arable.
121	25·121	Arable.
122	34·856	Arable.
123	1·934	Houses, garden, yards, wood, and grass (Nether Pitforthie).
124	57·380	Arable and stream.
125	37·635	Wood and stream.
126	51·274	Arable and stream.
127	1·772	Occupation road, &c.
128	·960	Houses, garden, & yds. (Upper Pitforthie).
	1892·370	*Carried forward.*

No. on Plan.	Area in Acres.	Remarks.	No. on Plan.	Area in Acres.	Remarks.
	1892·370	*Brought forward.*		2397·391	*Brought forward.*
129	·121	Dam.	168	6·524	Rough pasture and whins.
130	9·511	Arable.			
131	7·894	Arable.	169	19·442	Arable.
132	11·978	Arable.	170	·115	House and garden.
133	·138	Dam.	171	1·544	Occupation road.
134	·066	House and garden.	172	33·841	Arable.
135	65·683	Arable.	173	·892	Occupation road.
136	5·552	Rough pasture and whins.	174	30·578	Arable and rough pasture.
137	8·189	Arable.	175	·062	House and garden.
138	3·685	Arable.	176	·509	Occupation road.
139	·229	Dam.	177	·112	House, yard, and garden.
140	9·359	Arable.			
141	·067	House and wood.	178	2·100	Houses, garden, yards, wood, roads, &c. (Alpitty).
142	·115	Dam.			
143	7·499	Arable.			
144	·265	House, garden, yard, and wood (Hillhead of Pitforthie).	179	11·809	Arable.
			180	21·187	Arable.
			181	29·837	Arable.
145	16·004	Arable.	182	7·556	Parish road.
146	1·227	Pasture, road, and stream.	183	·256	Houses, garden, yard, & road (Poorhouse).
147	50·844	Arable and slope.	184	46·793	Arable.
148	·195	House, gardens, and yard.	185	·399	Rough pasture and whins.
149	39·337	Arable.	186	16·591	Arable.
150	1·031	Occupation road.	187	28·083	Arable.
151	·218	House, garden, & yard.	188	25·901	Arable and footpath.
152	3·149	Arable.	189	1·288	Occupation road.
153	17·255	Arable.	190	8·032	Arable.
154	7·458	Arable.	191	1·725	Houses, gardens, yards, arable, &c. (Wards of Alpitty).
155	67·168	Arable.			
156	2·400	Arable.			
157	1·778	Houses, garden, yards, and road (Oldeake).	192	·377	Dam.
			193	35·398	Arable.
158	45·542	Arable.	194	·765	Occupation road.
159	8·366	Arable.	195	·138	House, garden, yard, and road.
160	23·400	Arable and slope.			
161	·209	Dam.	196	·109	House, garden, and yard.
162	1·301	Houses, garden, yards, grass, &c. (Deep).	197	6·036	Rough pasture, whins, and road.
163	13·985	Arable, slope, and pasture.	198	·446	Houses, gardens, and yards (Mavisbank).
164	12·347	Arable, slope, and pasture.	199	5·405	Arable.
165	3·634	River and shingle (Bervie Water).	200	68·099	Arable, &c.
			201	6·102	Rough heathy pasture and whins.
166	24·038	Arable and slope.			
167	33·784	Arable.	202	8·746	Arable.
	2397·391	*Carried forward.*		2824·188	*Carried forward.*

No. on Plan.	Area in Acres.	Remarks.
	2824·188	*Brought forward.*
203	·082	House and garden.
204	1·072	Wood.
205	1·711	Houses, garden, yards, dam, road, &c. (Upper Craighill).
206	3·207	Public road.
207	10·338	Arable.
208	7·693	Arable.
209	20·604	Arable.
210	17·792	Arable and road.
211	74·413	Wood (Reisk Plantation, part of).
212	21·042	Arable.
213	2·226	Rough pasture and whins.
214	9·148	Arable.
215	3·115	Arable.
216	4·358	Arable and footpath.
217	·771	Occupation road.
218	4·675	Arable.
219	10·469	Arable, rough pasture, and whins.
220	·145	House and garden (Reisk Croft).
231	9·549	Arable.
222	7·928	Arable.
223	·421	House, garden, yards, and road (Reisk).
224	2·156	Arable.
225	8·436	Wood (Reisk Plantation, part of).
226	8·195	Arable.
227	·714	Houses, garden, yards, and road (Hareden).
228	8·971	Arable and rough pasture.
229	6·865	Arable and rough pasture.
230	·365	House, garden, and road (Bloomfield).
231	21·470	Arable and rough pasture.
232	·224	Houses, gardens, and yard (Springfield).
233	8·857	Arable.
234	3·719	Rough pasture and whins.
235	23·837	Arable.
	3128·756	*Carried forward.*

No. on Plan.	Area in Acres.	Remarks.
	3128·756	*Brought forward.*
236	11·441	Arable.
237	18·812	Arable.
238	42·893	Arable.
239	34·512	Arable.
240	10·161	Public road.
241	9·911	Wood.
242	·526	House, gardens, yard, and road (Burnside).
243	·081	House and garden.
244	26·924	Arable, &c.
245	·079	House and garden (Bilbo).
246	11·365	Arable.
247	1·060	Houses, garden, yards, and road (Nether Craighill).
248	33·331	Arable and rough pasture.
249	·117	Pond.
250	·133	House, garden, and yard (Greenden).
251	41·527	Arable and rough pasture.
252	8·221	Arable, &c.
253	55·705	Wood.
254	36·120	Arable, &c.
255	65·477	Arable and stream.
256	13·212	Arable.
257	6·404	Arable and stream.
258	10·745	Rough pasture and marshes.
259	·347	Pond.
260	·312	Arable, house, garden, &c.
261	·773	Occupation road.
262	·184	House and garden.
263	1·054	House, garden, yards, &c. (Montgoldrum).
264	82·886	Arable.
265	2·737	Public road.
266	90·567	Arable, rough pasture, &c.
267	9·450	Arable.
268	7·312	Arable and stream.
269	·618	Houses, gardens, yards, &c. (Mosshead).
	3763·753	*Carried forward.*

No. on Plan.	Area in Acres.	Remarks.
	3763·753	*Brought forward.*
270	122·993	Arable, rough pasture, roads, &c.
271	18·350	Arable, rough pasture, and road.
272	·263	Houses, gardens, and yard.
273	7·751	Arable, rough pasture, &c.
274	52·889	Arable, rough pasture, &c.
275	3·351	Arable.
276	·436	Houses, garden, yards, pasture, &c. (Skene).
277	24·282	Arable, road, &c.
278	1·820	Houses, gardens, yards, pasture, &c. (Leys of Allardice).
279	22·236	Arable.
280	8·968	Arable.
281	23·072	Arable and rough pasture.
282	1·364	Pond.
283	245·836	Rough pasture, roads, and marshes.
284	·357	Public road.
285	11·703	Arable.
286	·859	Occupation road.
287	13·359	Arable.
288	13·612	Arable.
289	6·685	Arable.
290	24·295	Arable, &c.
291	23·396	Arable.
292	13·860	Arable and pasture.
293	·125	Houses and garden.
294	·454	Wood.
295	2·466	Arable.
296	·403	Private road.
297	·656	Wood.
298	1·345	Public road.
299	26·508	Arable.
300	1·541	Wood.
301	17·756	Arable.
302	5·724	Arable.
303	8·251	Wood and slope.
304	·366	Pasture and embankment.
305	·929	Public road.
306	·660	Arable, &c.
	4472·674	*Carried forward.*

No. on Plan.	Area in Acres.	Remarks.
	4472·674	*Brought forward.*
307	7·190	Arable, slope, and embankment.
308	·502	Houses, gardens, yards, slope, &c. (Herculeshaugh).
309	1·429	Arable.
310	10·828	Arable.
311	9·296	Arable.
312	1·831	Occupation road.
313	1·856	Wood and road.
314	·102	House, &c. (Kair House).
315	1·289	Garden, &c.
316	·605	Wood.
317	1·919	Ornamental ground, trees, garden, and stackyard.
318	1·347	Wood.
319	7·452	Ornamental ground, &c.
320	·206	House and yard.
321	15·622	Arable.
322	·294	Wood.
323	·649	Wood.
324	1·302	Houses, gardens, yards, road, &c. (Mains of Kair).
335	1·197	Arable.
326	·184	Wood.
327	2·711	Arable.
328	·174	Wood.
329	103·706	Arable.
330	85·400	Arable.
331	10·689	Arable and trees.
332	21·272	Arable.
333	12·956	Wood and road.
334	·208	Houses, garden, and yard (Boghall).
335	·083	House, garden, and yard.
336	81·803	Arable, &c.
337	68·382	Arable.
338	·339	House, garden, yard, and wood (Townhead).
339	·159	House, yard, and garden.
340	19·548	Arable.
	4945·204	*Carried forward.*

No. on Plan.	Area in Acres.	Remarks.
	4945·204	*Brought forward.*
341	·267	Houses, gardens, and yard.
342	2·437	Sheds, garden, yards, houses, &c.
343	·325	Pond.
344	41·602	Arable and trees.
345	·145	House and gardens.
346	·762	Houses, garden, yard, and road.
347	6·544	Arable.
348	·424	House, garden, yard, and road.
349	7·113	Arable.
350	·580	Houses, garden, yards, &c. (Drumyocher, part of).
351	·517	Occupation road.
352	·181	House, garden, and yard.
353	26·095	Arable.
354	·903	Houses, garden, yards, and road (Loanhead).
355	20·694	Arable.
356	52·523	Arable.
357	5·906	Arable.
358	·339	Houses, garden, yards, and road.
359	12·607	Arable.
360	·711	Occupation road.
361	29·064	Arable,
362	9·329	Arable.
363	18·439	Arable.
364	2·794	Public road.
365	·542	Houses and yard (Drumyocher, part of).
366	·256	House, garden, and pasture (School).
367	61·199	Arable and footpath.
368	5·202	Arable.
369	·178	House, garden, and yard (Midgeloch).
370	17·441	Wood.
371	13·349	Arable.
372	13·456	Arable.
373	13·557	Arable.
374	18·156	Arable.
375	19·266	Arable.
	5348·107	*Carried forward.*

No. on Plan.	Area in Acres.	Remarks.
	5348·107	*Brought forward.*
376	4·120	Wood.
377	9·555	Arable, &c.
378	10·669	Arable.
379	21·084	Arable.
380	·569	Pond.
381	·246	House, yard, and garden (West Gate).
382	4·453	Wood.
383	15·157	Arable.
384	1·635	Wood.
385	1·433	Stackyard, &c.
386	1·814	Houses, yards, gardens, road, &c. (Mains of Arbuthnott).
387	1·012	Arable.
388	·230	Pond.
389	2·035	Public road.
390	13·345	Arable and trees.
391	21·400	Wood, streams, &c.
392	·352	House, garden, yards, &c. (East Gate).
393	4·830	Arable.
394	·846	Houses, gardens, yards, &c. (Parknook).
395	31·855	Arable.
396	62·620	Wood & road (Plantation of Hillhead).
397	25·011	Arable.
398	28·195	Arable, &c.
399	52·962	Wood, road, &c.
400	36·712	Arable, road, rough pasture, &c.
401	2·667	Rough pasture, whins, &c.
402	6·943	Rough pasture, whins, and marsh.
403	5·396	Rough pasture, quarry, marsh, road, &c.
404	22·753	Arable.
405	·176	Houses, yard, and garden (Hillhead).
406	9·689	Arable, road, &c.
407	1·976	Arable.
408	7·846	Arable, rough pasture, &c.
409	·425	House, garden, arable. &c.
	5758·118	*Carried forward.*

No. on Plan.	Area in Acres.	Remarks.
	5758·118	*Brought forward.*
410	·717	Occupation road.
411	·155	Rough pasture.
412	·117	Arable.
413	·463	Rough pasture.
414	·195	House, yard, and gardens (Parkside).
415	33·025	Arable, footpath, and road.
416	·268	Houses, gardens, and yards.
417	1·118	Private road.
418	9·267	Arable and trees.
419	·643	Wood.
420	1·474	Houses, yards, gardens, &c. (Milton).
421	·222	Pond.
422	26·785	Arable.
423	·312	Houses, yards, and gardens (Arbuthnott Arms Inn).
424	·408	Peathill Quarry.
425	50·579	Arable.
426	1·059	Houses, yards, gardens, &c. (Pitcarles).
427	·134	Pond.
428	·139	House, yard, and garden.
429	·304	Pond.
430	64·477	Arable.
431	1·222	Puttis Loch.
432	·715	Rough pasture, &c.
433	1·666	Public road.
434	8·787	Arable.
435	26·961	Arable, &c.
436	·107	House and garden (Puttyburn).
437	9·353	Arable and road.
438	7·869	Arable.
439	1·132	Houses, yards, garden, &c. (Gobbs).
440	12·858	Arable.
441	29·361	Arable, &c.
442	19·649	Arable, &c.
443	1·157	Occupation road.
444	26·770	Arable and road.
445	9·777	Arable.
446	7·036	Arable.
447	24·125	Arable.
448	13·893	Arable.
	6152·417	*Carried forward.*

No. on Plan.	Area in Acres.	Remarks.
	6152·417	*Brought forward.*
449	5·295	Arable.
450	65·128	Arable.
451	54·270	Arable.
452	·632	House and stackyard (Laes, part of).
453	11·959	Arable and road.
454	·474	House, garden, wood, &c. (Laes, part of).
455	16·855	Arable.
456	1·883	Arable and slope.
457	139·379	Arable, rough pasture, road, &c.
458	·374	Public road.
459	·521	House, garden, and yard (Craighead).
460	·113	Pond.
461	10·656	Arable.
462	1·003	Occupation road.
463	1·106	Houses, yards, roads, &c. (Cluseburn).
464	31·333	Arable.
465	69·132	Rough pasture, whins, roads, &c.
466	·845	Public road.
467	58·175	Rough pasture, whins, &c.
468	38·754	Arable and road.
469	13·581	Arable, &c.
470	·227	Pond.
471	11·491	Arable.
472	13·249	Arable, rough pasture, and cart track.
473	19·693	Arable, &c.
474	16·304	Arable.
475	·186	House and garden.
476	61·013	Rough pasture and whins.
477	28·230	Rough pasture and whins.
478	28·706	Rough pasture, whins, and slope.
479	47·757	Arable.
480	3·691	Public road.
481	1·482	Houses, yards, garden, road, &c. (Auchindrich).
482	34·486	Arable and footpath.
483	·369	House, garden, and road.
	6940·769	*Carried forward.*

No. on Plan.	Area in Acres.	Remarks.
	6940·769	*Brought forward.*
484	5·983	Arable.
485	·273	Pond.
486	1·397	Cart road.
487	26·311	Arable.
488	42·714	Arable, &c.
489	8·143	Arable and slope.
490	3·387	Rough pasture, slopes, road, &c.
491	5·545	Arable.
492	6·579	Arable.
493	1·075	Houses, gardens, yds., &c. (Clashendrum).
494	5·804	Arable.
495	12·111	Arable and rough pasture.
495a	·078	House and garden.
496	7·383	Arable.
497	·064	Arable.
498	·440	Houses, yards, and garden(Bobbiesbog).
499	9·219	Arable.
500	·583	Pasture.
501	33·171	Herculeshaugh Wood and roads.
502	2·936	Public road.
503	25·702	Arable.
504	3·957	Arable, &c.
505	·196	Arable.
506	3·632	Arable.
507	·280	Pasture, slope, &e.
508	·280	House and garden (Steps of Arbuthnott).
509	16·289	Arable.
510	10·429	Arable.
511	17·598	Arable.
512	12·818	Arable.
513	4·492	Private road.
514	26·482	Arable.
515	8·928	Arable.
516	12·613	Arable.
517	12·343	Arable.
518	13·313	Wood, footpaths, and streams.
519	17·014	Ornamental ground.
520	7·578	Arable.
521	18·000	Arable.
522	·494	Stackyard.
	7326·403	*Carried forward.*

No. on Plan.	Area in Acres.	Remarks.
	7326·403	*Brought forward.*
523	·176	House, yard, and gardens.
524	11·986	Arable.
525	38·212	Arable.
526	78·767	Arable, cart road, &c.
527	105·987	Birniehill Wood.
528	70·298	Ornamental ground.
529	1·265	Wood.
530	2·225	Wood.
531	3·891	Wood, stream, &c.
532	6·957	Kailbank Wood, footpaths, and streams.
533	·871	Pasture and shed.
534	7·740	Ornamental ground.
535	2·794	Wood.
536	4·250	Ornamental ground and avenue.
537	1·233	Wood.
538	·840	Wood.
539	·238	Ornamental ground.
540	4·732	Ornamental ground.
541	·211	House, gardens, and yard.
542	8·511	Wood, footpaths, and streams.
543	2·547	Ornamental ground.
544	·668	Private road.
545	1·101	Gardens.
546	·204	Pasture and road.
547	29·853	Ornamental ground.
548	3·972	Wood.
549	7·392	Ornamental ground.
550	·146	Wood (Criminal's Clump).
551	·778	Wood.
552	1·037	Private road.
553	·311	Arbuthnott House and yard.
554	5·212	Gardens, &c.
555	1·227	Ornamental ground, &c.
556	21·178	River (Bervie Water).
557	5·517	Ornamental ground.
558	·261	Bleach green.
559	·816	Nursery.
560	1·252	Rough pasture and stream.
561	23·190	Crow Wood and road.
562	·757	Pasture.
	7785·006	*Carried forward.*

No. on Plan.	Area in Acres.	Remarks.	No. on Plan.	Area in Acres.	Remarks.
	7785·006	*Brought forward.*		7961·073	*Brought forward.*
563	5·802	Wood and paths.	598	18·315	Public road.
564	·188	House, yard, and garden.	599	23·536	Arable.
			600	·701	Occupation road.
565	·893	House, arable, rough pasture, &c.	601	64·068	Arable.
			602	2·183	Wood (Cot Hillock).
566	·697	Pasture and rough pasture.	603	16·095	Arable.
			604	7·705	Kirkton Wood, &c.
567	8·889	Arable, &c.	605	14·138	Arable and dam.
568	·344	Rough pasture.	606	·356	Houses, gardens, and waste.
569	64·636	Arable, &c.			
570	1·426	Road.	607	14·841	Arable.
571	28·995	Arable.	608	22·508	Arable.
572	2·157	Arable.	609	·241	Dam.
573	·199	House, garden, and road.	610	·327	Wood.
			611	·381	House, garden, and waste. (Kirkton.)
574	21·879	Arable, &c.			
575	·090	House and road.	612	·333	Stackyard. (Kirkton.)
576	1·084	Occupation road.	613	·376	Houses and yards. (Kirkton.)
577	·466	Rough pasture slope.			
578	2·897	Wood and slope (Tittling Den).	614	28·676	Arable and slope.
			615	1·548	Pasture.
579	·108	Pasture.	616	·175	Pasture and marsh.
580	·813	Pasture, slope, and road.	617	·902	Road.
			618	21·492	Arable and slopes.
581	2·501	Arable, &c.	619	·245	House, garden, and yards (Chapel Croft, part of).
582	·107	House, yard, & garden.			
583	4·857	Arable.			
584	·694	Pasture.	620	5·167	Arable.
585	·063	Pasture.	621	·574	House, gardens, yard, &c. (Chapel Croft, part of).
586	·539	Houses, road, &c. (Mill of Arbuthnott).	622	2·910	Slopes, rough pasture, stream, &c.
587	7·907	Arable, slope, and stream.	623	·508	Pasture.
588	2·981	Public road.	624	13·708	Arable and slope.
589	·138	Waste.	625	5·898	Arable, &c.
590	·165	Arable.	626	·884	Pasture.
591	1·425	Houses, gardens, yds., &c. (village of Arbuthnott).	627	1·777	Arable.
			628	5·857	Arable.
			629	1·780	Pasture.
592	6·318	Arable.	630	·315	House, garden, yard, and pasture.
593	·770	Houses, gardens, road, &c.	631	·600	Rough pasture, &c.
594	1·541	Wood, &c.	632	1·213	Parish road.
595	1·721	Arable.	633	5·781	Arable.
596	·179	House, yard, and garden (Woodside Cottage).	634	2·155	Pasture, stream, slopes, &c.
			635	6·512	Arable and slope.
597	2·598	Wood, &c.	635a	1·308	Arable.
	7961·073	*Carried forward.*		8257·162	*Carried forward.*

No. on Plan.	Area in Acres.	Remarks.
	8257·162	*Brought forward.*
636	·974	Rough pasture, whins, and slope.
637	20·010	Arable and slopes.
638	2·817	Slope, rough pasture, whins, &c.
639	5·372	Arable and slope.
640	·103	House and garden (Denhead).
641	4·177	Rough pasture, whins, slopes, old road, &c.
642	27·281	Arable.
643	9·972	Rough pasture, whins, slopes, &c.
644	4·579	Slopes, rough pasture, whins, &c.
645	8·340	Arable.
646	·228	Dam.
647	1·680	Houses, garden, yards, and road (Mill-plough).
648	·759	Road.
649	·121	Garden, &c.
650	7·973	Arable.
651	10·429	Arable.
652	·041	Rough pasture.
653	5·310	Arable.
654	34·577	Arable.
655	20·305	Pasture, slope, trees, &c.
656	·377	Pasture.
657	2·275	Pasture, shingle, and stream.
658	·137	Shingle.
659	3·449	Pasture and stream.
660	·629	Houses, gardens, and yards (Mill of Allardice).
661	·719	Arable and stream.
662	·641	Ornamental ground.
663	·650	Rough pasture, trees, &c.
664	9·474	Ornamental ground.
665	·862	Houses, yards, gardens, pasture, &c. (Castle of Allardice).
666	·437	Wood and slope.
667	1·189	Slope and wood.
	8443·049	*Carried forward.*

No. on Plan.	Area in Acres.	Remarks.
	8443·049	*Brought forward.*
668	·362	House, yards, and pasture.
662	37·043	Pasture, slopes, and trees.
670	42·773	Arable.
671	3·915	Arable.
672	1·453	Public road.
673	12·559	Arable.
674	11·818	Arable.
675	1·031	Houses, garden, yard, and road (Mains of Allardice).
676	1·232	Arable.
677	·263	Dam.
678	79·932	Arable.
679	11·029	Arable.
680	5·061	Arable.
681	45·799	Arable.
682	81·438	Arable.
683	17·702	Arable.
684	34·052	Arable.
685	1·290	Cart tracks.
686	150·366	Arable, rough pasture, &c.
687	·315	Pond.
688	1·171	Houses, yards, garden, &c.
689	1·293	Cart road.
690	·756	Stackyard.
691	·387	House, garden, yard, and wood (Pitcarry).
692	28·457	Arable.
693	12·077	Pasture, stream, slopes, &c.
694	53·993	Arable.
695	28·707	Seppie Wood & roads.
696	·315	Whins.
697	·133	House, yard, and garden.
698	16·673	Arable.
699	28·832	Arable, &c.
700	58·761	Arable.
701	2·068	Turnpike road.
702	7·378	Arable.
703	·076	House and garden.
704	5·845	Arable.
705	·294	Houses, gardens, &c. (Cloakend, smithy).
	9229·698	*Carried forward.*

No. on Plan.	Area in Acres.	Remarks.
	9229·698	*Brought forward.*
706	·140	House, gardens, &c.
707	3·726	Public road.
708	5·707	Arable.
709	5·549	Rough heathy pasture.
710	14·922	Arable.
711	·213	Arable.
712	56·284	Rough heathy pasture and whins.
713	·027	Public road.
714	·027	Rough pasture.
715	·550	Houses, garden, yard, and road (Banffhill).
716	40·702	Arable.
717	9·356	Wood.
718	16·336	Rough pasture and whins.
719	30·176	Arable, &c.
720	33·156	Arable.
721	·245	House, yard, and garden.
722	·501	Pond.
723	7·563	Arable, rough pasture, &c.
724	2·205	Houses, yards, road, rough pasture, garden, &c. (Banff).
725	·187	Pond.
726	17·126	Arable.
727	·513	Occupation road.
728	8·872	Arable.
729	2·395	Arable, &c.
730	·206	Rough heathy pasture and whins.
731	5·958	Arable and stream.
732	·464	Houses, gardens, yds., &c. (Upper Mill, part of).
733	2·600	House, rough pasture, road, &c.
734	·789	Houses, sheds, gardens, yard, &c. (Upper Mill, part of).
735	1·993	Slope, rough pasture, and whins.
736	5·707	Slopes, rough pasture, &c.
	9503·893	*Carried forward.*

No. on Plan.	Area in Acres.	Remarks.
	9503·893	*Brought forward.*
737	35·346	Arable.
738	·301	Mill dam.
739	17·363	Pasture, slopes, stream, &c.
740	1·814	Houses, gardens, yards, pond, and road (Pitcarry Mills).
741	1·578	Arable and slope.
742	1·503	Arable and rough pasture.
743	2·944	Arable, pasture, and slopes.
744	·467	Slope, wood, &c.
745	·165	House, yard, and garden.
746	12·689	Arable, &c.
747	·381	Occupation road.
748	·114	House, yard, & garden.
749	34·640	Arable, rough pasture, &c.
750	3·938	Turnpike road.
751	4·256	Rough pasture & trees.
752	1·814	Wood.
	9623·206	

RECAPITULATION.

9498·491	Land.
37·883	Water.
86·832	Public roads.
9623·206	Total area of the Parish of Arbuthnott, in the County of Kincardine.

INDEX TO PLACES

IN THE

PARISH OF ARBUTHNOTT.

COUNTY OF KINCARDINE.

Name of Place.	No. of Sheet.		Descriptive Remarks.
	6-inch scale.	25·344-inch scale.	
Arbuthnott - - -	XXI.	13	A village.
Alpitty - - -	XX.	8	A farm steading.
Auchindrich - - -	XXI.	10	A farm house.
Arbuthnott House - -	XX.	16	A mansion house.
Bankhead - - -	XVII.	13	A farm house.
Brinzieshill - - -	XX.	4	A farm steading.
Bridgend - - -	XXI.	1	A farm house.
Bloomfield - - -	"	5	A farm house.
Bilbo - - -	"	"	A crofter's residence.
Burnside - - -	"	"	A crofter's residence.
Boghall - - -	XX.	11	A farm house, &c.
Bobbiesbog - - -	XXI.	10	A crofter's residence.
Bankhead - - -	"	13	A dwelling house.
Banff - - -	XXIV.	4	A farm steading.
Banffhill - - -	"	"	A small farm steading.
Clearymuir - - -	XVI.	16	A small farm steading.
Colliston - - -	XVII.	13	A farm house.
Crook - - - -	"	"	A dwelling house.
Cluseburn - - -	XXI.	9	A farm house.
Craighead - - -	"	"	A small farm house.
Clashendrum - -	"	10	A small farm house.
Chapel Croft - - -	"	13	A dwelling house.
Castle of Allardice - -	"	"	A mansion house.
Cloakend - - -	"	14	A dwelling house.
Deep - - -	XX.	8	A farm steading.
Drumyocher - -	"	12	A farm house.
Denhead - - -	XXI.	13	A dwelling house.
East Gate - - -	XX.	12	A dwelling house.
Fiddes - - -	XVII.	13	A farm steading.
Gyratsmyre - - -	XX.	4	A farm steading.
Greenden - - -	XXI.	5	A small farm steading.
Gobbs - - -	"	9	A large farm house.
Hillhead of Pitforthie -	"	1	A dwelling house.
Hareden - - -	"	5	A farm house.
Hereuleshaugh - - -	XX.	11	A farm house.
Hillhead - - -	"	12	A farm house.
Kair House - - -	"	11	A mansion house.
Kirkton - - - -	XXI.	13	A farm house.
Leys of Allardice - -	"	6	A farm house.
Loanhead - - -	XX.	12	A farm house.
Laes - - -	XXI.	9	A farm house.
Mid Fiddes - - -	XVII.	13	A farm house.

Name of Place.	No. of Sheet.		Descriptive Remarks.
	6-inch scale.	25·344-inch scale.	
Meetlaw - - - -	XVII.	13	A farm house.
Muirside - - -	XX.	4	A crofter's residence.
Mavisbank - - -	"	8	A farm steading.
Mosshead - - -	XXI.	5	A farm house.
Montgoldrum - -	"	"	A farm steading.
Mains of Kair - -	XX.	11	A farm house.
Midgeloch - - -	"	12	A crofter's residence.
Milton - - - -	"	"	A farm house.
Mains of Arbuthnott - -	"	"	Home farm.
Millplough - - -	XXI.	13	A farm house.
Mill of Arbuthnott (corn) -	"	"	
Mill of Allardice (corn) -	"	"	
Mains of Allardice - -	"	"	A farm house.
Nether Pitforthie - -	"	1	A farm house.
Nether Craighill - -	"	5	A farm house.
Oldcake - - -	XX.	8	A farm house.
Poorhouse - - -	"	"	A dwelling house.
Parknook - - -	"	12	A few cottages.
Parkside - - -	"	"	A farm house.
Puttyburn - - -	XXI.	9	A farm house.
Pitcarles - - -	"	"	A farm house.
Pitcarry - - -	"	14	A farm house.
Pitcarry Mills (flax) -	XXV.	2	
Reisk Croft - - -	XX.	8	Dwelling houses.
Reisk - - -	XXI.	5	A dwelling house.
Springfield - -	"	"	A crofter's residence.
Skene - - - -	"	6	A farm house.
Steps of Arbuthnott -	XX.	16	A dwelling house.
Temple of Fiddes - -	XVII.	13	A dwelling house.
Threipland - - -	XXI.	1	A farm house.
Townhead - - -	XX.	12	A farm house.
Upper Pitforthie - -	XXI.	1	A farm house.
Upper Craighill - -	XX.	8	A farm house.
Upper Mill (flax) - -	XXV.	1	
Wards of Alpitty - -	XX.	8	A farm house.
West Gate - -	"	12	A dwelling house.
Woodside Cottage - -	XXI.	13	A dwelling house.

LONDON
Printed by George E. Eyre and William Spottiswoode,
Printers to the Queen's most Excellent Majesty.
For Her Majesty's Stationery Office.

ORDNANCE SURVEY OF SCOTLAND.

BOOK OF REFERENCE TO THE PLAN

OF THE

PARISH OF ARBROATH,

IN THE

COUNTY OF FORFAR,

CONTAINING 1082·298 ACRES.

COLONEL SIR HENRY JAMES, R.E., F.R.S., F.G.S., &c.

SUPERINTENDENT OF THE ORDNANCE SURVEY

PRINTED AT THE ORDNANCE SURVEY OFFICE, SOUTHAMPTON.

1862.

Price One Shilling.

ce of Wall ..... *F. W.* | Track of Stream ..... *T. S.*
Undefined ..... *Und.*

here a change occurs in the boundaries, the symbol [o—o] is used to shew the part at which the change takes place.

EXPLANATORY REMARKS.

The Scale of the Parish Plans is the 1-2500th of the actual length on the ground, and is equal to 25·344 inches to a mile, which is very approximately equal to one square inch to one acre, the square of 1·0018 inch being equal to one acre.

The length of each sheet is $1\frac{1}{2}$ miles, and the width 1 mile, the area of each sheet is therefore 960 acres.

Each enclosure has a reference number to the area which is given in this Book.

The Braces (f) on the plans are to indicate that the spaces so braced are ncluded under the same reference number.

The Altitudes in feet above the Mean Level of the Sea are written thus—31·4.

The Scale of the Plans of the County is 6 inches to a mile, and each sheet ontains the same area as 16 sheets of the Parish Plans. There is therefore double reference number to each sheet, as VI. 9., the Roman Numerals eferring to the County Plans, the Arabic Figures to the Parish Plans.

'he following are the characters employed on the Ordnance Plans on the Scales of 1-2500, and 6 inches to a mile:—

ounty Names	C	Hundreds or Wards	W
arishes	P	Townships	T
xtra Parochial	E	Division of Townships	T

ntiquities ..... ROMAN / Druidical or Saxon / Norman or Subsequent

'he descriptions of the boundaries are shewn by the following initials:—

ntre of Stream	*C. S.*	Centre of Fence	*C. F.*
ntre of Road	*C. R.*	Top of Cop	*T. C.*
le of Stream or Drain	*S. S.* or *S. D.*	Centre of Wall	*C. W.*
ot of Hedge	*R. H.*	Defaced	*Def.*
ce of Wall	*F. W.*	Track of Stream	*T. S.*
Undefined			*Und.*

ere a change occurs in the boundaries, the symbol [o—o] is used to shew the part at which the change takes place.

TABLE

FOR CONVERTING DECIMAL PARTS OF AN ACRE INTO ROODS AND PERCHES.

Perches.	0 Rood.	1 Rood.	2 Roods.	3 Roods.
0	0·000	0·250	0·500	0·750
1	0·006	0·256	0·506	0·756
2	0·012	0·262	0·512	0·762
3	0·019	0·269	0·519	0·769
4	0·025	0·275	0·525	0·775
5	0·031	0·281	0·531	0·781
6	0·037	0·287	0·537	0·787
7	0·044	0·294	0·544	0·794
8	0·050	0·300	0·550	0·800
9	0·056	0·306	0·556	0·806
10	0·062	0·312	0·562	0·812
11	0·069	0·319	0·569	0·819
12	0·075	0·325	0·575	0·825
13	0·081	0·331	0·581	0·831
14	0·087	0·337	0·587	0·837
15	0·094	0·344	0·594	0·844
16	0·100	0·350	0·600	0·850
17	0·106	0·356	0·606	0·856
18	0·112	0·362	0·612	0·862
19	0·119	0·369	0·619	0·869
20	0·125	0·375	0·625	0·875
21	0·131	0·381	0·631	0·881
22	0·137	0·387	0·637	0·887
23	0·144	0·394	0·644	0·894
24	0·150	0·400	0·650	0·900
25	0·156	0·406	0·656	0·906
26	0·162	0·412	0·662	0·912
27	0·169	0·419	0·669	0·919
28	0·175	0·425	0·675	0·925
29	0·181	0·431	0·681	0·931
30	0·187	0·437	0·687	0·937
31	0·194	0·444	0·694	0·944
32	0·200	0·450	0·700	0·950
33	0·206	0·456	0·706	0·956
34	0·212	0·462	0·712	0·962
35	0·219	0·469	0·719	0·969
36	0·225	0·475	0·725	0·975
37	0·231	0·481	0·731	0·981
38	0·237	0·487	0·737	0·987
39	0·244	0·494	0·744	0·994
40	0·250	0·500	0·750	1·000

N.B.—To convert Decimal Fractions of an Acre into Roods and Perches, multiply the decimal first by 4 and then by 40, preserving the same number of decimals in the product.

Example 1.

633·357 Acres.
4
1·428
40
A. R. P. 633 1 17 ..... 17·120

Example 2.

527·013 Acres.
4
·052
40
A. R. P. 527 0 2..... 2·080

PARISH OF ARBROATH,

IN THE

COUNTY OF FORFAR.

No. of Sheet.	No. on Plan.	Area in Acres.	Description.
XLVI. 6.	1	10·099	Arable.
,,	2	·370	Houses, gardens, & waste.
,,	3	·122	House, garden, & waste.
,,	4	4·707	Arable & footpath.
,,	5	·235	Houses, garden, & waste.
,,	6	10·606	Arable & footpath.
,,	7	·233	Houses, garden, road, & waste.
,,	8	·177	Houses, garden, & waste.
,,	9	12·733	Arable.
,,	10	·206	Houses, garden, & waste.
,,	11	·966	Arable, wood, & footpath.
,,	12	·546	Public road (part of).
,,	13	3·739	Arable.
,,	14	·158	Houses, garden, & waste.
,,	15	2·511	Turnpike road.
,,	16	12·831	Arable.
,,	17	·059	Wood.
,,	18	13·782	Arable & pond.
,,	19	1·118	Houses, garden, yard, wood, &c.
,,	20	28·957	Arable, road, wood, & pond.
,,	21	2·313	Arable.
,,	22	3·482	Arable & wood.
,,	23	·351	House, gardens, & waste.
,,	24	3·916	Arable & wood.
,,	25	5·694	Arable & pond.
,,	26	·156	Houses, gardens, & waste.
,,	27	2·567	Arable.
,,	28	·151	Wood.
,,	29	·399	Statute labor road.
,,	30	5·908	Arable & stream.
,,	31	6·740	Arable.
XLVI. 10.	32	12·356	Arable.
,,	33	26·014	Arable.
,,	34	1·937	Houses, gardens, roads, arable, &c.
,,	35	6·240	Arable, stream, & road.
,,	36	7·720	Arable & stream.
,,	37	1·162	Public road.
,,	38	·532	Houses, gardens, wood, arable, &c.
,,	39	25·897	Arable & stream.
,,	40	8·319	Arable.
		226·009	*Carried forward.*

No. of Sheet.	No. on Plan.	Area in Acres.	Description.
		226·009	*Brought forward.*
XLVI. 10.	41	6·672	Arable & pond.
,,	42	8·756	Arable.
,,	43	·494	Houses, garden, arable, road, &c.
,,	44	9·332	Arable.
,,	45	9·430	Arable & footpath.
,,	46	7·052	Statute labor road.
,,	47	·304	Public road.
,,	48	7·854	Arable, stream, & footpath.
,,	49	·939	Houses, gardens, road, & waste.
,,	50	3·512	Arable.
,,	51	·252	Houses, gardens, & waste.
,,	52	·174	House, garden, & waste.
,,	53	·894	Public road.
,,	54	4·457	Arable.
,,	55	·852	Houses, garden, road, & waste.
,,	56	5·441	Arable & stream.
,,	57	·471	Houses, gardens, stream, & waste.
,,	58	6·907	Arable.
,,	59	1·992	Houses, gardens, road, yard, &c.
,,	60	·631	Arable.
,,	61	2·873	Houses, gardens, &c.
,,	62	2·985	Arable, wood, & road.
,,	63	1·040	Arable.
,,	64	6·402	Arable.
,,	65	·322	Public road.
,,	66	5·183	Turnpike road.
,,	67	24·909	Arable.
,,	68	5·811	Arable & wood.
,,	69	·214	Mill dam.
,,	70	3·345	Houses, garden, yard, road, &c.
,,	71	·346	Wood.
,,	72	18·440	Arable & stream.
,,	73	17·239	Arable & road.
,,	74	·314	House, garden, & waste.
,,	75	40·800	Arable.
,,	76	·063	House & garden.
,,	77	1·126	Houses, garden, &c.
,,	78	·919	Public road.
,,	79	14·147	Arable.
,,	80	·852	Houses, gardens, wood, road, &c.
,,	81	·109	House, garden, & waste.
,,	82	5·636	Arable.
,,	83	5·941	Arable.
,,	84	6·446	Arable.
,,	85	5·836	Arable.
,,	86	22·274	Arable.
,,	87	·508	Statute labor road.
,,	88	·278	Houses, garden, arable, & waste.
,,	89	26·993	Arable & stream.
,,	90	·775	Statute labor road.
		524·551	*Carried forward.*

No of Sheet.	No. on Plan.	Area in Acres.	Description.
		524·551	*Brought forward.*
XLVI. 10.	91	13·216	Arable.
,,	92	·321	House, garden, yard, & waste.
,,	93	18·965	Arable & road.
,,	94	·447	Houses, garden, yard, & waste.
,,	95	·470	Houses, garden, & waste.
XLVI. 11.	96	·573	Road, stream, & wood.
,,	97	5·447	Arable.
,,	98	·116	House, garden, & waste.
,,	99	·164	Houses, garden, & waste.
,,	100	3·482	Arable.
,,	101	6·627	Arable & stream.
,,	102	·315	House, garden, & waste.
,,	103	1·329	Turnpike road.
,,	104	20·018	Arable.
,,	105	·819	Houses, gardens, yards, &c.
,,	106	·826	Houses, gardens, yards, &c.
,,	107	1·092	Houses, gardens, yards, &c.
,,	108	1·842	Public road.
,,	109	·147	Houses & yards.
,,	110	1·752	Houses, gardens, yards, &c.
,,	111	3·409	Abbey & burial ground.
,,	112	·754	Houses, gardens, &c.
,,	113	·795	Houses, gardens, yards, &c.
,,	114	·914	Houses, gardens, yards, &c.
,,	115	1·875	Houses, bleachfield, & wood.
,,	116	·265	Houses, yards, gardens, &c.
,,	117	1·232	Public road.
,,	118	·224	Houses, enclosure, & yard.
XLVI. 14.	119	·566	Statute labor road.
,,	120	3·428	Arable.
,,	121	24·210	Arable & road.
,,	122	2·681	Houses, garden, arable, stream, &c.
,,	123	18·297	Arable, stream, & road.
,,	124	·228	Houses, gardens, yard, road, &c.
XLVI. 15.	125	1·339	Statute labor road.
,,	126	1·203	Houses, gardens, & waste.
,,	127	13·050	Arable.
,,	128	1·012	Houses, garden, &c.
,,	129	2·097	Arable.
,,	130	·487	House, garden, &c.
,,	131	4·719	Arable.
,,	132	·127	House, garden, & waste.
,,	133	·934	Arable.
,,	134	1·508	Houses, gardens, &c.
,,	135	·224	House, garden, &c.
,,	136	25·988	Arable.
,,	137	1·062	Public road.
,,	138	34·890	Arable.
,,	139	1·019	Road & furze.
,,	140	6·890	Arable.
		757·946	*Carried forward.*

No. of Sheet.	No. on Plan.	Area in Acres.	Description.
		757·946	*Brought forward.*
XLVI. 15.	141	·675	Public road.
,,	142	·222	Houses, garden, & waste.
,,	143	1·080	Arable, road, furze, & embankment
,,	144	·201	Houses, gardens, & enclosures.
,,	145	·815	Houses, gardens, yard, arable, &c.
,,	146	1·203	Houses, garden, &c.
,,	147	·252	Houses & garden.
,,	148	2·311	Public road.
,,	149	1·867	Arable.
,,	150	·817	Public road.
,,	151	3·314	Dundee & Arbroath Railway.
,,	152	·629	Wood.
,,	153	·858	Wood.
,,	154	·451	Public road.
,,	155	10·769	Arable & furze.
,,	156	3·818	Arable & footpath.
,,	157	1·495	Arable, road, & embankment.
,,	158	·461	Public road.
,,	159	1·155	Arable.
,,	160	1·504	Houses, gardens, &c.
,,	161	1·822	Public road.
,,	162	·557	Embankment.
,,	163	5·175	Arable.
,,	164	3·984	Arable.
,,	165	·437	Houses, gardens, yards, &c.
,,	166	2·892	Trust road.
,,	167	·398	Houses & garden.
,,	168	·399	Garden.
,,	169	·337	Wood.
,,	170	·325	Wood.
,,	171	·970	Houses, gardens, &c.
,,	172	2·173	Houses, gardens, &c.
,,	173	·868	Public road.
,,	174	·212	Houses, gardens, yards, &c.
,,	175	·266	Houses, gardens, yard, &c.
,,	176	2·293	Arable & road.
,,	177	1·586	Rope walk.
,,	178	·236	Embankment.
,,	179	2·588	Arable.
,,	180	1·211	Arable.
,,	181	·751	Houses, gardens, yards, &c.
,,	182	·235	Public road.
,,	183	2·415	Houses, gardens, yards, &c.
,,	184	·150	Public road.
,,	185	·748	Gardens.
,,	186	·367	Arable & sand.
,,	187	1·339	Arable.
,,	188	1·498	Houses, gardens, & arable.
,,	189	·309	Public road.
,,	190	3·098	Houses, gardens, yards, &c.
		831·482	*Carried forward.*

No. of Sheet.	No. on Plan.	Area in Acres.	Description.
		831·482	*Brought forward.*
XLVI. 15.	191	·829	Houses, gardens, yards, &c.
,,	192	·857	Houses, gardens, yards, &c.
,,	193	·364	Houses, gardens, yards, &c.
,,	194	·522	Arable.
,,	195	·392	Bell Rock Signal Tower, &c.
,,	196	2·138	Houses, yards, & enclosures.
,,	197	2·824	Houses, gardens, yards, &c.
,,	198	2·583	Houses, gardens, yards, &c.
,,	199	1·275	Houses, gardens, yards, &c.
,,	200	·561	Houses, gardens, &c.
,,	201	·872	Houses, gardens, &c.
,,	202	·440	Houses, gardens, yards, &c.
,,	203	·827	Houses, gardens, yards, &c.
,,	204	1·580	Houses, gardens, tanyard, &c.
,,	205	·979	Houses, gardens, yards, &c.
,,	206	6·780	Public road.
,,	207	·854	Houses, gardens, yards, &c.
,,	208	·632	House & railway.
,,	209	1·248	Houses, gardens, yards, &c.
,,	210	1·780	Public road & railway.
,,	211	1·956	Old tide harbour & patent slip.
,,	212	1·272	Ship building yard.
,,	213	3·145	Old tide harbour.
,,	214	·150	Breakwater.
,,	214a	·093	Old breakwater.
,,	215	3·008	Foreshore.
,,	216	1·064	Pier.
,,	217	·755	Embankment & light house.
,,	218	·271	Patent slip & shed.
,,	219	1·236	Ship building yard.
,,	220	·330	Brothock Water (part of).
,,	221	·537	Brothock Water (part of).
,,	222	·664	Houses, gardens, yards, &c.
,,	223	1·923	Houses, gardens, yards, &c.
,,	224	·399	Brothock Water (part of).
,,	225	2·105	Houses, gardens, railway, &c.
,,	226	3·278	Houses, gardens, yards, &c.
,,	227	2·170	Houses, yards, railway, garden, &c.
,,	228	1·770	Houses, streams, & drying ground.
,,	229	·466	Stream.
,,	230	·517	Houses, gardens, yards, &c.
,,	231	2·657	Houses, gardens, yards, &c.
,,	232	1·407	Houses, gardens, yards, &c.
,,	233	1·490	Pnblic road.
,,	234	2·820	Houses, gardens, tanyard, &c.
,,	235	1·464	Houses, gardens, yards, &c.
,,	236	1·310	Houses, gardens, yards, &c.
,,	237	·769	Houses, gardens, yards, &c.
,,	238	2·852	Houses, gardens, yards, &c.
,,	239	1·457	Houses, gardens, yards, &c.
		903·154	*Carried forward.*

No. of Sheet.	No. on Plan.	Area in Acres.	Description.
		903·154	*Brought forward.*
XLVI. 15.	240	1·419	Houses, gardens, yards, &c.
,,	241	5·652	Houses, gardens, yards, &c.
,,	242	3·804	Public road.
,,	243	·938	Houses, gardens, yards, &c.
,,	244	3·588	Houses, gardens, yards, &c.
,,	245	4·204	Houses, gardens, yards, &c.
,,	246	2·076	Houses, gardens, yards, &c.
,,	247	3·623	Public road.
,,	248	4·618	Houses, gardens, yards, &c.
,,	249	2·181	Houses, gardens, yards, &c.
,,	250	1·647	Houses, gardens, yards, &c.
,,	251	1·018	Houses, gardens, yards, &c.
,,	252	2·234	Houses, gardens, yards, &c.
,,	253	1·761	Ornamental ground & embankment
,,	254	2·163	Houses, gardens, & arable.
,,	255	·073	Private road.
,,	256	·751	Houses, gardens, & arable.
,,	257	·936	Houses, gardens, yard, pond, &c.
,,	258	·602	Public road.
,,	259	·729	Arable.
,,	260	·305	Arable.
,,	261	134·822	Foreshore.
		1082·298	

RECAPITULATION.

882·193	Land.
57·015	Public roads.
1·946	Water.
3·314	Railway.
137·830	Foreshore.
1082·298	Total Area of the Parish of Arbroath, in the County of Forfar.

572·741	Area within the Parliamentary Boundary of the Town of Arbroath, in the Parish of Arbroath.
1062·793	Area within the Municipal Boundary of the Town of Arbroath, in the Parish of Arbroath.

| 6·962 | Area of Inch Cape or Bell Rock—(Foreshore).

*** Inch Cape or Bell Rock is situated from 10 to 12 miles East of Arbroath.

INDEX TO PLACES

IN THE

PARISH OF ARBROATH.

COUNTY OF FORFAR.

Name of Place.	No. of Sheet. 6 inch scale.	No. of Sheet. 25·344 in. scale.	Descriptive Remarks.
Annfield.	XLVI.	11	A cottage.
Annesley.	,,	15	A dwelling house.
Bishoplaw.	,,	6	A dwelling house.
Bishoploch.	,,	6	A farmsteading.
Blairbank.	,,	10	A farmsteading.
Berryfauld.	,,	10	A farmsteading.
Bloomfield.	,,	10	A dwelling house.
Cairnconon T.P.	,,	6	
Catherinebank.	,,	10	A cottage.
Denfield.	,,	10	A dwelling house.
Dundee & Arbroath Railway	LI.	16	
Denley.	XLVI.	15	A dwelling house.
East Muirlands.	,,	10	A cottage.
Emislaw.	,,	15	A cottage.
Fraserfield.	,,	6	A farmsteading.
Gallowden.	,,	10	A farmsteading.
Greenfield.	,,	15	A dwelling house.
Geordie's Burn.	,,	14	
Hercules Den.	,,	10	A hollow.
Hercules Den Burn.	,,	10	
Mains of Millfield.	,,	10	
Millfield Feus.	,,	10	Cottages.
Maryfield.	,,	10	Cottages.
Millfield.	,,	10	A dwelling house.
Muirlands.	,,	10	A farmsteading.
Newbigging.	,,	14	A cottage.
Parkend.	,,	10	A cottage, &c.
Rosebank.	,,	10	Dwelling houses.
Rosely.	,,	10	A mansion.
Roseville.	,,	10	A cottage.
Rosefield.	,,	14	A house.

Name of Place.	No. of Sheet.		Descriptive Remarks.
	6 inch scale.	25·344 in. scale.	
The Cottage.....	XLVI.	6	
Timbergreen.....	,,	14	A house.
Viewfield.	,,	15	A cottage.
Woodville Feus.	,,	6	Dwelling houses.
Woodfield.....	,,	10	A farmsteading.
Woodside.....	,,	10	A dwelling house.

AGENTS FOR THE SALE

OF THE

ORDNANCE PLANS.

ENGLAND.

London	Mr. E. Bumpus, 6, Holborn Bars, E.C. Mr. J. Arrowsmith, 10, Soho Square, W. Messrs. Letts, Son, & Co., 8, Royal Exchange, E.C. Messrs. Longman & Co., Paternoster Row, E.C. Mr. E. Stanford, 6, Charing Cross, S.W. Messrs. Vacher & Son, 29, Parliament Street, S.W. Messrs. Williams & Norgate, 14, Henrietta Street, Covent Garden. Messrs. G. Philip & Son, 32, Fleet Street, E.C.; & L'pool. Mr. J. Wyld, Charing Cross. Dr. J. J. Whitty, C.E., 35, Parliament Street, S.W.
Appleby	Mr. J. Whitehead.
Alnwick	Mr. M. Smith.
Bradford	Mr. Henry Gaskarth, Westgate.
Bath	Messrs. Sims & Son.
Birmingham	Mr. H. Wright (late Napper & Wright).
Beverley	Mr. John Kemp.
Bolton	Mr. H. Bradbury.
Bristol	Mr. John Lavars.
Bishop Auckland	Mr. M. Braithwaite.
Barnard Castle	Messrs. J. & R. W. Atkinson
Cleveland, Yorkshire	Mr. George Dixon.
Cardiff	Mr. Hugh Bird.
Carlisle	Messrs. Thurnam & Sons.
Coventry	Mr. Edward Wright.
Chelmsford	Mr. Thomas B. Arthy.
Cockermouth	Mrs. M. Bailey.
Darlington	Mr. H. Penney.
Durham	Mr. George Andrews
Dover	Mr. M. C. & F. Batcheller
Devonport	Mr. S. W. Hearle.
Fareham	Mr. George Sutton.
Gloucester	Messrs. G. J. Wait & Co.
Great Ayton, nr. Stokesley, Yorkshire	Mr. G. Dixon.
Hartlepool	Messrs. Pearson & Co.
Huddersfield	Mr. A. L. Peace.
Hull	Mr. J. W. Leng.
Kirkby Lonsdale	Mr. R. Morphet.
Kendal	Mr. T. Atkinson.
Keswick	Mr. James Mayo.
Liverpool	Messrs. Philip, Son, & Nephew, 49 & 51, South Castle St. Messrs. Webb & Hunt. Mr. J. R. Isaac.

LEEDS	Mr. J. Smith.
LONGTON	Mr. F. S. Wright
LONGPORT, Staff...	Mr. Evans.
MARYPORT	Mr. John Adair.
MALTON	Mr. H. Smithson.
MANCHESTER	Mr. E. Slater. Mr. W. T. Hansbrow, 111, Bury New Road
NORTH SHIELDS ..	Messrs. Phillipson & Hare.
NORWICH	Mr. H. Pigg.
NEWCASTLE.....	Mr R. Turner.
NOTTINGHAM	Mr. R. Sutton.
OLDHAM	Mr. John Hirst.
OXFORD	Messrs. Spiers & Son.
PENRITH.....	Mr. B. T. Sweeten.
PORTSMOUTH	Mr. W. H. Charpentier
PLYMOUTH	Mr. J Land.
PRESTON	Mr. R. Veevers.
READING.....	Mr. G. Lovejoy.
ROCHDALE	Mr. E. Wrigley.
RICHMOND, Yorkshire.....	Mr. J. Bell.
RIPON	Messrs. Johnston & Co.
SCARBOROUGH....	Mr. S. W. Theakstone.
SETTLE	Mr. J. Wildman.
SHEFFIELD.....	Mr. H. Pawson.
SWANSEA.....	Mr. E. Pearce.
STOCKTON-ON-TEES	Messrs. Jennett & Co.
SOUTHAMPTON ..	Messrs. Forbes & Bennet Mr. W. Sharland.
SUNDERLAND	Mr. W. H. Hills.
TORQUAY.....	Mr. W. T. Fisher.
THIRSK	Mr. W. Bransby.
ULVERSTON.....	Mr. Soulby.
WAKEFIELD	Messrs. Hicks & Allen.
WIGAN	Mr. S. G. Bucknall.
WHITEHAVEN....	Messrs. Callender & Dixon.
WINDERMERE....	Mr. J. Garnett.
WORCESTER.....	Mr. J. R. Mister.
WOLSINGHAM	Mr. J. Chapman, Postmaster, &c
YORK	Mr. J. Glaisby. Mr. J. Sampson.

SCOTLAND

EDINBUBGH	Messrs. Johnston, 4, St. Andrew Square. Messrs. Black, North Bridge. Mr. T. C Jack, Princes Street
AYR.....	Mr. John Dick.
ABERDEEN	Messrs. Keith & Gibb.
AIRDRIE, Lanarksh	Mr. Thomas Forsyth.
ANNAN	Mr. William Cuthbertson.
BATHGATE	Mr. J. Johnston
BERWICK-UPON-TWEED	Mr. A. Henderson.
CUPAR.....	Mr. S. Robinson.
DUMFRIES	Mr. Sinclair.

DUNFERMLINE ..	Messrs. Miller & Son.
DUNSE.....	Mr. George Johnston.
DUNDEE	Mr. C. D. Chalmers.
DUMBARTON	Mr. J. Irving.
FORFAR	Mr. W. Shepperd.
GLASGOW	Messrs. J. Smith & Son. Messrs. J. Lumsden & Son.
HADDINGTON	Mr. J. Millen.
HAWICK	Mr. William Syme.
JEDBURGH	Messrs. A. & W. Easton.
KIRKCALDY.....	Mr. J. J. Wilson.
KIRKCUDBRIGHT..	Mr. J. Nicholson.
KINROSS	
KELSO	Mr. J. H. Rutherford.
LINLITHGOW	Mr. A. Waldie.
MONTROSE	Mr. Geo. Walker, High Street
MOFFAT	Mr. William Muir.
NEWTON STEWART	Miss A. Watson.
PEEBLES	Mr. R. Stirling.
PAISLEY	Mr. William McIntyre.
PERTH.....	Mrs. M Paton Messrs. MacDonald & MacCallum, 30, George Street.
SELKIRK	Mr. G. Lewis.
STIRLING.....	Mr. Robert S. Shearer.
WISHAW, Lanarkshire.....	Mr. W. Campbell.

IRELAND

DUBLIN	Messrs. Hodges & Smith, Grafton Street. Messrs. Brassington & Gale, 6, Bachelor's Walk. Dr. J. J. Whitty, C.E.; and at London. Messrs. Thom & Son, 87 & 88, Abbey Street.
ARMAGH	Mr. John McWatters.
ATHLONE.....	Mr. James Martin.
BELFAST	Mr. James Magill.
CORK	Mr. Francis Guy.
CARLOW	Mr. Thomas Edwards.
CAVAN.....	Mr. John Fegan.
CLONMELL	Mr. James O'Neill.
DROGHEDA	Mr. Michael Daly.
ENNISKILLEN	Mr. William Trimble.
GALWAY	Mr. Thomas Croker.
KILKENNY	Mr. William Nicholson.
LONDONDERRY ..	Mr. Hempton.
MALLOW	Mr. Joseph Johns.
MULLINGAR	Mr. Sampson Wallis.
NEWRY	Mr. Robert Greer.
OMAGH	Mr. John Nelis.
WATERFORD	Mr. Thomas S. Harvey.
WEXFORD	Mr. F. S. Davis.

ORDNANCE SURVEY OF SCOTLAND.

BOOK OF REFERENCE TO THE PLAN

OF THE

PARISH OF ARDCHATTAN,

IN THE

COUNTY OF ARGYLL,

CONTAINING 131510·646 ACRES.

MAJOR-GENERAL SIR HENRY JAMES, R.E., F.R.S., F.G.S., &c.,
SUPERINTENDENT OF THE SURVEY.

LONDON:
PRINTED BY GEORGE E. EYRE AND WILLIAM SPOTTISWOODE,
PRINTERS TO THE QUEEN'S MOST EXCELLENT MAJESTY.
FOR HER MAJESTY'S STATIONERY OFFICE

1872.

Price Two Shillings.

[7142.—50.—9/72.]

the
inch,
re of

each

ok.

in-

4.

con-
able
the



Publish

Th

Sheets XLIV, XLV, XLVI

EXPLANATORY REMARKS.

The scale of the Parish Plans is the 1-2500th of the actual length on the ground, and is equal to 25·344 inches to a mile, or 3·157 chains to an inch, which is very approximately equal to one square inch to one acre, the square of 1·0018 inch being equal to one acre.

The length of each sheet is $1\frac{1}{2}$ miles, and the width 1 mile, the area of each sheet is therefore 960 acres.

Each enclosure has a reference number to the area which is given in this Book.

The Braces ($\int$) on the plans are to indicate that the spaces so braced are included under the same reference number.

The Altitudes in feet above the Mean Level of the Sea are written thus—31·4.

The Scale of the Plans of the County is 6 inches to a mile, and each sheet contains the same area as 16 sheets of the Parish Plans. There is therefore a double reference number to each sheet, as VI. 9., the Roman Numerals referring to the County Plans, the Arabic Figures to the Parish Plans.

The following are the characters employed on the Ordnance Plans on the Scales of 1–2500, and 6 inches to a mile :—

County Names	C	Hundreds or Wards	W
Parishes	P	Townships	T
Extra Parochial	E	Division of Townships	T

Antiquities ..... ROMAN / Druidical or Saxon / Norman or Subsequent

The descriptions of the boundaries are shown by the following initials :—

Centre of Stream	*C.S.*	Centre of Fence	*C.F.*
Centre of Road	*C.R.*	Top of Cop	*T.C.*
Side of Stream or Drain	*S.S.* or *S.D.*	Centre of Wall	*C.W.*
Root of Hedge	*R.H.*	Defaced	*Def.*
Face of Wall	*F.W.*	Track of Stream	*T.S.*

Undefined ..... *Und.*

Where a change occurs in the boundaries, the symbol [o—o] is used to show the part at which the change takes place.

N.B.—To convert Decimal Fractions of an Acre into Roods and Perches, multiply the decimal first by 4 and then by 40, preserving the same number of decimals in the product.

Examples—

			Acres.				Acres.
			633·357				527·013
			4				4
			1·428				·052
			40				40
A.	R.	P.	17·120	A.	R.	P.	2·080
633	1	17		527	0	2	

TABLE

FOR CONVERTING DECIMAL PARTS OF AN ACRE INTO ROODS AND PERCHES.

Perch.	0 Rood.	1 Rood.	2 Roods.	3 Roods.	Perch.	0Rood.	1 Rood.	2 Roods.	3 Roods.
0	·000	·250	·500	·750	21	·131	·381	·631	·881
1	·00C	·256	·506	·756	22	.137	·387	·637	·887
2	·012	·262	·512	·762	23	·144	·394	·644	·894
3	·019	·269	·519	·769	24	·150	·400	·650	·900
4	·025	·275	·525	·775	25	·156	·406	·656	·906
5	·031	·281	·531	·781	26	·162	·412	·662	·912
6	·037	·287	·537	·787	27	·169	·419	·669	·919
7	·044	·294	·544	·794	28	·175	·425	·675	·925
8	·050	·300	·550	·800	29	·181	·431	·681	·931
9	·056	·306	·556	·806	30	·187	·437	·687	·937
10	·062	·312	·562	·812	31	·194	·444	·694	·944
11	·069	·319	·569	·819	32	·200	·450	·700	·950
12	·075	·325	·575	·825	33	·206	·456	·706	·956
13	·081	·331	·581	·831	34	·212	·462	·712	·962
14	·087	·337	·587	·837	35	·219	·469	·719	·969
15	·094	·344	·594	·844	36	·225	·475	·725	·975
16	·100	·350	·600	·850	37	·231	·481	·731	·981
17	·106	·356	·606	·856	38	·237	·487	·737	·987
18	·112	·362	·612	·862	39	·244	·494	·744	·994
19	.119	·369	·619	·869	40	·250	·500	·750	1·000
20	·125	·375	·625	·875					

PARISH OF ARDCHATTAN,

IN THE

COUNTY OF ARGYLL.

No. on Plan.	Area in Acres.	Remarks.	No. on Plan.	Area in Acres.	Remarks.
1	·915	Foreshore.	34	5·049	Arable.
2	·705	Rough pasture, &c. (island).	35	12·576	Arable, &c.
			36	2·069	Rough pasture, &c.
3	4·254	Rough heathy pasture, &c.	37	11·035	Wood.
			38	·101	Stackyard.
4	17·400	Arable, &c.	39	·709	Rough pasture, &c.
5	6·596	Arable.	40	3·353	Arable, &c.
6	27·101	Rough pasture, &c.	41	·841	Tidal water.
7	10·195	Arable.	42	17·064	Arable and sand.
8	9·121	Rough pasture, &c.	43	2·445	Wood and rough pasture.
9	15·840	Rough pasture, &c.			
10	1·605	Arable.	43a	1·161	Streams, &c.
11	9·930	Arable, &c.	44	5·257	Wood and rough pasture.
12	93·810	Rough pasture, &c.			
13	24·808	Rough pasture, &c.	45	5·089	Wood.
14	6·076	Arable.	46	15·539	Arable, &c.
15	6·029	Arable.	47	5·203	Arable.
16	4·916	Arable.	48	15·595	Arable.
17	11·414	Arable.	49	·266	House, garden, ornamental ground, &c.
18	4·247	Rough pasture, &c.			
19	8·051	Rough pasture, &c.	50	·770	Tidal water.
20	·844	House, garden, and rough pasture.	51	1·200	Arable, &c.
			52	·695	Rough pasture.
21	·551	Arable.	53	6·993	Wood, &c.
22	·378	Ornamental ground, house, &c.	54	·543	Rough pasture, &c.
			55	6·038	Pasture, &c.
23	1·632	Arable.	56	20·089	Arable, &c.
24	·198	Garden.	57	2·260	Wood.
25	2·887	Rough pasture, &c.	58	2·693	Wood.
26	3·589	Pool.	59	15·576	Arable.
27	1·273	Rough pasture, &c.	60	1·807	Wood.
28	10·894	Rough heathy pasture.	61	2·327	Road, &c.
			62	2·973	House, gardens, ornamental grounds, &c.
29	5·923	Arable.			
30	3·644	Rough heathy pasture.	63	8·871	Wood, &c.
31	5·026	Arable.	64	14·551	Arable, &c.
32	2·053	Arable, &c.	65	1·348	Houses, stackyard, &c.
33	·205	Houses, garden, ornamental ground, &c.	66	2·904	Pasture, &c.
			67	1·838	Wood, &c.

No. on Plan.	Area in Acres.	Remarks.	No. on Plan.	Area in Acres.	Remarks.
68	1·072	Wood.	115	11·762	Rough heathy pasture.
69	18·221	Ornamental ground.	116	15·560	Arable.
70	6·873	Rough pasture, &c.	117	11·016	Arable, &c.
71	·697	Houses, garden, &c.	118	2·474	Arable.
72	2·342	Arable.	119	19·352	Rough pasture, &c.
73	8·524	Arable.	120	4·812	Arable.
74	2·677	Arable, &c.	121	6·632	Arable, &c.
75	7·457	Arable, &c.	122	10·720	Arable, &c.
76	1·843	Arable.	123	6·885	Rough heathy pasture, &c.
77	·145	House, gardens, &c.	124	3·470	Arable.
78	2·958	Arable.	125	2·646	Arable.
79	1·783	Arable and moss.	126	5·621	Arable.
80	·070	Pasture.	127	13·473	Arable, &c.
81	2·591	Arable, moss, &c.	128	12·856	Arable, &c.
82	86·018	Moss, &c.	129	2·628	Moss.
83	5·426	Wood.	130	·335	Houses, garden, &c.
84	·509	Houses, garden, &c.	131	9·791	Arable, &c.
85	5·048	Moss.	132	23·622	Rough heathy pasture, &c.
86	23·644	Arable, rough pasture, &c.	133	16·874	Arable, &c.
87	·868	Houses, pasture, &c.	134	·344	Houses, garden, &c.
88	190·153	Moss, &c.	135	10·325	Arable, &c.
89	9·690	Arable.	136	6·114	Arable, &c.
90	9·971	Arable, &c.	137	·239	Houses, garden, &c.
91	10·403	Arable, &c.	138	9·513	Arable, &c.
92	·826	Road.	139	·507	Arable, ruin, &c.
93	12·728	Arable.	140	·383	Houses, garden, &c.
94	2·130	Houses, garden, ornamental ground, &c.	141	·168	House, garden, &c.
95	1·543	Road, &c.	142	13·088	Arable, houses, &c.
96	1·564	Arable.	143	2·169	Houses, garden, rough heathy pasture, &c.
97	10·934	Arable.	144	8·736	Arable, &c.
98	17·094	Arable, &c.	145	17·796	Arable.
99	10·602	Rough heathy pasture.	146	6·684	Arable.
100	·253	House, garden, &c.	147	5·205	Arable.
101	·855	Wood.	148	24·306	Rough heathy pasture, &c.
102	4·948	Arable, &c.	149	4·703	Arable.
103	132·911	Moss, &c.	150	10·171	Rough heathy pasture, &c.
104	14·397	Arable.	151	·106	Houses, garden, &c.
105	40·011	Rough heathy pasture, &c.	152	5·754	Arable, &c.
106	12·257	Rough pasture.	153	·841	Tidal water.
107	14·426	Arable, &c.	154	·301	Rough pasture, &c.
108	22·522	Arable, &c.	155	1·133	Houses, rough pasture, &c.
109	·241	Houses, garden, &c.	156	·365	House, wood, &c.
110	7·645	Arable, &c.	157	11·301	Arable.
111	·900	Rough pasture.	158	3·196	Wood.
112	52·941	Moss, &c.	159	1·396	Wood.
113	41·529	Moss, &c.			
114	17·629	Rough heathy pasture.			

No. on Plan.	Area in Acres.	Remarks.	No. on Plan.	Area in Acres.	Remarks.
160	7·667	Road.	206	1·190	Wood.
161	4·870	Arable.	207	16·248	Arable.
162	·380	Houses, garden, &c.	208	6·153	Arable, &c.
163	4·730	Arable.	209	33·868	Rough heathy pasture, &c.
164	·839	Arable.			
165	·597	Wood.	210	12·087	Rough heathy pasture.
166	4·798	Arable, &c.			
167	·466	Free Church, ornamental ground, &c.	211	10·383	Rough heathy pasture.
168	·278	Houses, gardens, &c.	212	4·591	Wood.
169	·110	Houses, &c.	213	28·892	Arable.
170	10·002	Arable, rough pasture, &c.	214	1·800	Wood.
			215	17·209	Ornamental ground.
171	4·405	Rough pasture, &c.	216	1·300	Ornamental ground.
172	1·464	Wood.	217	2·642	Ornamental ground, &c.
173	·217	Houses, garden, &c.			
174	14·863	Arable and rough pasture.	218	3·278	Stream.
			219	·748	Road, &c.
175	1·696	Arable.	220	22·071	Ornamental ground.
176	5·457	Arable and rough pasture.	221	6·335	Ornamental ground, &c.
177	·780	Houses, garden, &c.	222	·465	Houses, &c.
178	1·732	Pasture, &c.	223	·386	Wood.
179	·298	Dam.	224	1·043	Road, &c.
180	·095	House, stackyard, &c.	224a	2·695	Arable, house, &c.
181	2·675	Arable, &c.	225	7·928	Wood.
182	·547	Rough pasture.	226	184·295	Wood, &c.
183	4·857	Arable.	227	·096	House and garden.
184	11·359	Arable, &c.	228	14·069	Arable.
185	1·919	Rough pasture, &c.	229	7·135	Rough pasture.
186	·973	Rough pasture.	230	·701	Wood.
187	1·954	Arable, &c.	231	2·776	Arable, &c.
188	4·322	Arable.	232	·992	Wood.
189	6·692	Arable, &c.	233	11·433	Arable and rough pasture.
190	1·424	Rough pasture.			
191	27·150	Arable, &c.	234	·784	Houses, garden, &c.
192	1·977	Pasture.	235	7·284	Wood, &c.
193	7·533	Arable.	236	1·242	Wood and rough pasture.
194	5·428	Arable, &c.			
195	4·296	Wood, &c.	237	·273	House, road, &c.
196	19·838	Rough heathy pasture, &c.	238	·796	Rough pasture.
			239	4·015	Wood, &c.
197	2·322	Arable, &c.	240	1·680	Ornamental ground, house, &c.
198	1·219	Arable and rough pasture.			
			241	7·438	Wood.
199	14·474	Wood, &c.	242	4·699	Ornamental ground.
200	3·126	Arable.	243	2·076	Rough pasture, wood, &c.
201	1·001	Arable, &c.			
202	7·537	Arable, &c.	244	9·834	Arable, &c.
203	·974	House, gardens, &c.	245	·943	Rough pasture.
204	1·239	Wood.	246	17·991	Pasture.
205	2·374	Arable, &c.	247	2·045	Wood.

No. on Plan.	Area in Acres.	Remarks.
248	13·962	Rough pasture.
249	4·151	Pasture, &c.
250	1·885	Arable.
251	4·933	Rough pasture, &c.
252	9·428	Arable.
253	·077	Houses, garden, &c.
254	1·071	Arable.
255	5·172	Arable.
256	2·066	Rough heathy pasture, &c.
257	5·209	Arable, &c.
258	1·244	Rough heathy pasture.
259	1·712	Wood, &c.
260	1·158	Wood, &c.
261	6·626	Pasture, &c.
262	·235	Wood.
263	1·172	Houses, garden, &c.
264	3·442	Rough pasture.
265	18·705	Arable, &c.
266	·661	Arable.
267	·310	Houses, arable, &c.
268	17·028	Wood.
269	18·075	Arable.
270	·084	House and garden.
271	·410	Houses, garden, &c.
272	11·614	Rough heathy pasture, &c.
273	2·928	Arable.
274	5·259	Rough heathy pasture.
275	2·039	Road.
276	·469	Wood.
277	·210	Houses, garden, &c.
278	64·067	Rough heathy pasture, &c.
279	12·456	Pasture, &c.
280	10·032	Rough heathy pasture, &c.
281	1·587	Rough heathy pasture.
282	·066	House, yard, &c.
283	15·340	Rough heathy pasture, &c.
284	17·401	Pasture, &c.
285	1·683	Rough pasture.
286	4·442	Wood, &c.
287	·929	Wood.
288	29·948	Wood.
289	·266	Garden, &c.
290	22·698	Arable.
291	17·330	Arable.
292	6·365	Road and rough pasture.
293	2·586	Rough pasture, &c.
294	1·500	Arable.
295	3·068	Pasture, &c.
296	·467	Wood.
297	10·818	Wood.
298	15·133	Arable, &c.
299	2·934	Rough pasture, &c.
300	3·617	Pasture, &c.
301	46·661	Rough heathy pasture, &c.
302	61·612	Rough pasture, &c.
303	7·629	Wood.
304	·779	Arable.
305	·693	Wood.
306	·446	Road.
307	25·543	Arable, &c.
308	9·632	Arable, &c.
309	4·770	Wood.
310	23·722	Rough heathy pasture, &c.
311	1·871	Wood.
312	61·825	Wood, &c.
313	·428	Ornamental ground, &c.
314	11·948	Arable, &c.
315	4·214	Ornamental ground, &c.
316	13·144	Arable, &c.
317	·714	House, gardens, &c.
318	1·186	Road and rough pasture.
319	4·863	Road and rough pasture.
320	·475	Wood.
321	2·372	Arable, &c.
322	3·376	Rough pasture, &c.
323	83·131	Rough pasture, &c.
324	38·598	Wood.
325	8·802	Arable, &c.
326	4·633	Houses, gardens, ornamental grounds, &c.
327	3·202	Ornamental ground and wood.
328	·191	Wood.
329	3·470	Arable.
330	3·360	Arable.
331	17·106	Rough pasture, &c.
332	7·157	Wood.
333	2·520	Road and rough pasture.

No. on Plan.	Area in Acres.	Remarks.	No. on Plan.	Area in Acres.	Remarks.
334	3·797	Arable.	379	19·987	Rough heathy pasture, &c.
335	10·708	Rough heathy pasture, &c.	380	11·376	Rough heathy pasture, &c.
336	1·693	Arable.	381	2·860	Road.
337	5·319	Arable.	382	3·365	Arable, &c.
338	·170	House, garden, &c.	383	1·100	Houses, garden, &c.
339	25·378	Arable, &c.	384	38·898	Arable, &c.
340	·07[illegible]	House, &c.	385	·035	House, &c.
341	3·843	Arable, &c.	386	8·070	Arable.
342	15·659	Rough heathy pasture, &c.	387	·075	House and garden.
343	16·805	Arable, &c.	388	·053	House and garden.
344	·966	Rough pasture, &c.	389	2·546	Wood.
345	·169	House and yard.	390	·097	Road.
346	8·751	Rough pasture.	391	·776	Wood.
347	10·382	Arable.	392	·215	Houses, gardens, &c.
348	·982	Wood.	393	5·145	Arable, &c.
349	·217	House, &c.	394	6·163	Wood, &c.
350	3·410	Rough pasture, &c.	395	2·523	Wood, &c.
351	10·733	Arable, &c.	396	4·797	Arable, &c.
352	·149	House, garden, &c.	397	·184	House, gardens, &c.
353	9·451	Arable, &c.	398	·154	House and yard.
354	·225	Houses, garden, &c.	399	·903	Moss, &c.
355	35·487	Wood, &c.	400	4·194	Arable, &c.
356	19·026	Lochan Dubh.	401	5·618	Arable, &c.
357	66·903	Rough heathy pasture, &c.	401a	·153	House and yard.
			402	9·598	Arable, &c.
358	14·045	Rough heathy pasture.	403	1·328	Rough heathy pasture, &c.
359	1·970	Arable.	404	·194	House, garden, &c.
360	12·659	Arable.	405	·437	Houses, garden, &c.
361	·669	Road and rough pasture.	406	6·135	Rough heathy pasture.
362	3·211	Tidal water.	407	1·564	Arable.
363	1·772	Rough pasture and road.	408	2·953	Arable.
			409	12·670	Arable, &c.
364	·488	Arable, &c.	410	·057	House, garden, &c.
365	·553	Houses, garden, &c.	411	1·866	Arable.
366	12·548	Arable, &c.	412	10·715	Arable.
367	·491	Arable.	413	37·395	Wood, &c.
368	·075	House and garden.	414	19·053	Arable.
369	·619	Arable, &c.	415	4·999	Arable, &c.
370	2·688	Dam.	416	·077	House, garden, &c.
371	10·510	Arable, &c.	417	·663	Road.
372	4·253	Rough pasture, &c.	418	7·789	Arable, &c.
373	5·891	Moss.	419	·098	House, yard, &c.
374	8·859	Arable, &c.	420	·129	House and yard.
375	·115	House, garden, &c.	421	4·146	Wood, &c.
376	3·029	Arable, &c.	422	16·020	Road, &c.
377	99·532	Peat moss, &c.	423	·835	Arable.
378	32·977	Rough heathy pasture, &c.	424	·079	Road.
			425	9·387	Arable, &c.

No. on Plan.	Area in Acres.	Remarks.	No. on Plan.	Area in Acres.	Remarks.
426	11·736	Arable, &c.	467	12·302	Arable.
427	·238	Pond.	468	14·236	Wood, &c.
428	39·867	Peat moss, &c.	469	10·208	Wood.
429	20·520	Arable.	470	13·926	Arable, &c.
430	7·378	Arable, &c.	471	2·956	Arable.
431	·188	House, garden, &c.	472	2·404	Road and rough pasture.
432	18·939	Arable.			
433	5·944	Moss, &c.	473	12·657	Arable.
434	·510	Houses, garden, &c.	474	6·186	Arable, &c.
435	2·539	Wood.	475	1·784	Houses, garden, &c.
436	6·400	Arable.	476	2·200	Wood, &c.
437	8·408	Arable, &c.	477	2·898	Wood and rough pasture.
438	·282	Houses, garden, &c.			
439	8·570	Arable.	478	7·917	Arable, &c.
440	·806	Wood.	479	7·452	Arable, &c.
441	1·938	Wood.	480	5·580	Wood, &c.
442	29·653	Arable, &c.	481	3·294	Wood.
443	·202	House, arable, &c.	482	13·257	Rough pasture, &c.
444	3·397	Arable, &c.	483	127·721	Wood and rough heathy pasture.
445	1·723	Wood.			
446	14·876	Arable, &c.	484	7·604	Wood.
447	·347	Houses, garden, &c.	485	1·351	Rough pasture.
448	14·021	Pasture, &c.	486	·196	House, garden, &c.
449	14·492	Rough heathy pasture and wood.	487	189·624	Wood, &c.
			488	18·190	Shingle.
450	33·115	Rough heathy pasture and wood.	489	·208	Marsh.
			490	·113	Garden.
451	1·192	Rough heathy pasture.	491	·098	Houses and garden.
			492	8·764	Arable, &c.
452	11·619	Rough heathy pasture and wood.	493	·126	Houses, garden, &c.
			494	11·255	Arable, &c.
453	·746	Rough heathy pasture.	495	4·061	Wood.
			496	·163	House, garden, &c.
454	·673	Wood.	497	·084	House, &c.
455	1·500	Wood, &c.	498	9·353	Arable, &c.
456	3·647	Pasture.	499	1·190	Arable, &c.
457	2·395	Pasture.	500	·863	Arable.
458	50·707	Rough heathy pasture, &c.	501	·463	Houses, gardens, &c.
			502	12·331	Rough pasture, &c.
459	363·254	Rough heathy pasture, &c.	503	11·518	Arable, &c.
			504	5·374	Arable.
460	250·662	Rough heathy pasture, &c.	505	·581	Houses, garden, &c.
			506	·490	Houses, garden, &c.
461	7·206	Rough heathy pasture and wood.	507	9·009	Arable, &c.
			508	9·603	Arable.
462	11·623	Arable.	509	5·752	Rough pasture, &c.
463	5·147	Wood and rough pasture.	510	1·454	Arable and rough pasture.
464	11·439	Arable.	511	·260	Houses, garden, &c.
465	·080	House and garden.	512	4·885	Arable, &c.
466	15·923	Rough pasture and wood.	513	2·955	Shingle and rough pasture.

No. on Plan.	Area in Acres.	Remarks.	No. on Plan.	Area in Acres.	Remarks.
514	14·829	Arable, &c.	562	12·399	Rough heathy pasture and wood.
515	·439	Arable.	563	1·321	Arable.
516	56·297	Wood, &c.	564	49·060	Rough heathy pasture, wood, &c.
517	·085	Garden.	565	6·990	Pasture.
518	·162	Houses, burial ground, &c.	566	29·447	Arable.
519	·548	Rough pasture, &c.	567	1·358	Wood.
520	·497	Gardens, &c.	568	·270	Houses, garden, stackyard, &c.
521	·446	Houses, gardens, &c.	569	3·087	Moss, &c.
522	295·336	Rough pasture, &c.	570	22·435	Moss, &c.
523	·211	House, garden, &c.	571	·216	House, arable, &c.
524	2·981	Shingle.	572	1·922	Stream.
525	5·972	Arable, &c.	573	2·440	Moss, &c.
526	623·592	Rough heathy pasture, &c.	574	·288	House, arable, &c.
527	8·873	Dubh Loch Beag.	575	4·641	Arable.
528	18·430	Arable, &c.	576	16·196	Arable, &c.
529	·071	Houses and gardens.	577	2·741	Rough pasture, &c.
530	·712	Houses, stackyards, &c.	578	5·391	Arable, &c.
531	9·723	Moss.	579	2·077	Rough pasture, &c.
532	3·834	Arable, &c.	580	·638	Houses, yards, &c.
533	5·269	Arable, &c.	581	5·725	Arable, &c.
534	20·950	Arable.	582	8·856	Arable, &c.
535	7·241	Rough pasture.	583	2·425	Arable and rough pasture.
536	7·624	Arable.	584	5·953	Arable, &c.
537	5·828	Moss.	585	·595	Wood, &c.
538	1·091	Arable.	586	8·211	Arable, &c.
539	·566	House, arable, &c.	587	·271	Pond.
540	78·263	Peat moss, &c.	588	·601	Pond.
541	1405·253	Foreshore.	589	·385	Pond.
542	29·130	Arable.	590	1·418	Arable.
543	3·496	Wood	591	·096	Houses, &c.
544	19·355	Arable.	592	4·003	Rough pasture, moss, &c.
545	9·674	Moss, &c.	593	·973	Arable.
546	8·779	Sand.	594	6·658	Arable, &c.
547	·091	Garden.	595	·090	House and gardens.
548	·695	Houses, garden, &c.	596	·218	Houses, yards, &c.
549	2·813	Arable, &c.	597	1·582	Arable.
550	29·777	Moss.	598	1·373	Rough pasture.
551	5·541	Arable, &c.	599	·992	Rough pasture, &c.
552	2·929	Arable, &c.	600	2·421	Rough pasture.
553	6·360	Arable, &c.	601	547·223	Moss, &c.
554	·325	Houses, stackyard, &c.	602	12·968	Lochan nan Rath.
555	9·070	Arable.	603	1·401	Loch.
556	11·864	Rough heathy pasture.	604	7·424	Arable, &c.
557	14·189	Arable, &c.	605	6·586	Wood.
558	5·052	Rough heathy pasture, &c.	606	2·537	Wood, &c.
559	29·882	Arable, pasture, &c.	607	4·701	Arable, &c.
560	·570	Houses, stackyard, &c.	608	22·345	Rough pasture, &c.
561	1·494	Arable.			

No. on Plan.	Area in Acres.	Remarks.	No. on Plan.	Area in Acres.	Remarks.
609	46·431	Arable, &c.	652	·497	Pasture.
610	1·034	Rough pasture.	653	8·975	Wood, rough pasture, &c.
611	1·580	Houses, garden, ornamental ground, &c.	654	17·095	Arable, &c.
612	50·849	Rough heathy pasture, wood, &c.	655	1·211	Rough pasture, &c.
613	231·212	Rough heathy pasture and wood.	656	3·354	Wood, rough pasture, &c.
614	41·486	Wood, &c.	657	·158	House, garden, &c.
615	·356	Houses, gardens, &c.	658	133·756	Rough heathy pasture, &c.
616	1·257	Rough pasture.	659	121·723	Wood and rough pasture.
617	·353	Wood.	660	1·171	Rough heathy pasture.
618	·531	Rough pasture.	661	4·458	Rough heathy pasture.
619	·674	Church and burial ground, &c.	662	2·870	Wood.
620	·105	House and garden.	663	·654	Wood.
621	·821	Arable.	664	20·072	Rough pasture, wood, &c.
622	·233	Houses, wood, &c.	665	1·269	Wood.
623	7·507	Arable, &c.	666	·792	Rough pasture.
624	5·086	Wood, rough pasture, &c.	667	8·579	Rough pasture.
625	19·459	Wood, &c.	668	·222	Burial ground, ruin, &c.
626	·489	Wood.	669	26·848	Rough heathy pasture, &c.
627	·100	House and yard.	670	17·467	Rough heathy pasture.
628	15·124	Arable.	671	·542	Arable.
629	2·403	Wood, rough pasture, &c.	672	1·625	Arable.
630	9·320	Arable.	673	8·619	Arable, &c.
631	·453	Rough pasture and wood.	674	9·276	Arable.
632	8·596	Arable, &c.	675	298·232	Rough heathy pasture, &c.
633	1·214	Wood.	676	11·286	River Esragan.
634	1·351	Pasture, &c.	677	·522	Islands (rough pasture).
635	·423	Houses, garden, &c.	678	5·691	Wood and rough pasture.
636	2·658	Rough heathy pasture, &c.	679	5·183	Arable.
637	16·043	Pasture, &c.	680	1·781	Arable.
638	1·244	Rough pasture, &c.	681	1·597	Rough pasture, &c.
639	2·905	Rough heathy pasture, &c.	682	·883	Houses, gardens, &c.
640	·484	Wood.	683	·402	Houses, garden, &c.
641	·381	Arable.	684	3·242	Rough pasture, &c.
642	2·007	Pasture, &c.	685	2·570	Rough pasture.
643	·245	Houses, yards, &c.	686	2·461	Arable.
644	2·711	Pasture.	687	·629	Pasture.
645	·745	Rough pasture, &c.	688	7·059	Arable, rough pasture, &c.
646	5·286	Arable.	689	6·049	Rough pasture.
647	·119	Rough pasture.			
648	·708	Foreshore.			
649	16·064	Road.			
650	9·707	Rough pasture.			
651	13·144	Arable, &c.			

No. on Plan.	Area in Acres.	Remarks.	No. on Plan.	Area in Acres.	Remarks.
690	9·991	Rough pasture.	738	2·032	Arable.
691	20·684	Wood and rough pasture.	739	·199	Houses and yard.
			740	8·616	Arable.
692	2·839	Stream.	741	·394	Houses and yards.
693	8·689	Arable.	742	·104	Houses and garden.
694	·484	Rough pasture.	743	·125	Arable.
695	·673	Island (rough pasture).	744	·713	Houses, arable, &c.
			745	12·609	Wood.
696	1·212	Rough pasture.	746	3·263	Arable.
697	·980	Rough pasture.	747	·830	Arable.
698	9·535	Arable, &c.	748	2·762	Arable.
699	6·629	Arable and rough pasture.	749	5·000	Arable.
			750	2·594	Arable.
700	2·288	Houses, wood, garden, &c.	751	8·379	Rough pasture, &c.
			752	·093	Island (rough pasture).
701	·708	Rough pasture.			
702	29·882	Rough pasture.	753	·913	Foreshore.
703	3·473	Pasture, &c.	754	7·358	Arable.
704	10·932	Arable.	755	7·105	Arable.
705	·419	Garden.	756	20·191	Arable.
706	62·728	Arable.	757	27·097	Arable, &c.
707	31·517	Moss.	758	·638	Wood.
708	12·419	Moss, &c.	759	·803	Rough pasture.
709	10·170	Arable.	760	·712	Rough pasture, &c.
710	27·231	Arable, &c.	761	1·828	Wood.
711	·075	Arable.	762	17·983	Ornamental ground.
712	·438	House, stackyard, &c.	763	4·453	Ornamental ground, wood, &c.
713	5·034	Arable.			
714	6·415	Whins, &c.	764	·260	Wood, &c.
715	6·231	Arable.	765	·368	Orchard.
716	3·105	Arable.	766	·726	Wood, &c.
717	18·384	Lochan na Beithe.	767	2·802	Houses, gardens, &c.
718	4·478	Arable.	768	·937	Chapel, ornamental ground, &c.
719	·051	Houses and yard.			
720	6·974	Arable, &c.	769	·303	Wood.
721	3·115	Arable.	770	2·786	Ornamental ground, &c.
722	·069	House and yard.			
723	2·378	Rough pasture, &c.	770a	·034	Pier.
724	·306	Houses, yard, &c.	771	·127	Houses, yard, &c.
725	7·587	Arable, &c.	772	9·320	Ornamental ground, &c.
726	6·458	Arable.			
727	·582	Houses, garden, &c.	773	·646	Wood.
728	4·784	Arable.	774	·768	Rough pasture, &c.
729	2·258	Arable.	775	7·224	Ornamental ground, &c.
730	2·110	Arable.			
731	1·751	Arable.	776	·665	Wood.
732	12·443	Rough pasture, &c.	777	·955	Arable.
733	1·094	Loch.	778	1·369	Wood.
734	4·861	Arable.	779	5·114	Wood, &c.
735	·064	House and yard.	780	·260	House, garden, &c.
736	4·507	Road.	781	34·587	Rough heathy pasture, &c.
737	·174	Arable.			

No. on Plan.	Area in Acres.	Remarks.
782	1·721	Rough pasture, &c.
783	·695	Arable, &c.
784	4·798	Rough pasture, &c.
785	·610	Arable.
786	·106	School, yard, &c.
787	·583	Rough pasture, &c.
788	1·207	Arable.
789	·284	Houses, gardens, &c.
790	3·559	Arable.
791	·470	Wood and rough pasture.
792	·270	Houses, gardens, &c.
793	·279	Pasture.
794	·077	House and garden.
795	1·318	Arable.
796	·719	Rough pasture.
797	2·240	Rough pasture, &c.
798	·214	Rough pasture, &c.
799	·304	Wood, &c.
800	·070	Road.
801	·605	Wood, &c.
802	1·504	Ornamental ground, &c.
803	1·123	Houses, gardens, &c.
804	6·157	Arable, &c.
805	·122	Stackyard.
806	·497	Rough pasture, &c.
807	1·355	Arable, &c.
808	1·923	Rough pasture, &c.
809	9·039	Arable.
810	9·007	Arable.
811	1·498	Arable, &c.
812	3·981	Arable, &c.
813	·661	Tidal water.
814	·212	Houses, &c.
815	1·314	Rough pasture, &c.
816	·221	Rough pasture, &c.
817	2·033	Rough pasture, &c.
818	3·730	Arable, &c.
819	·148	Rough pasture.
820	·527	Rough pasture, &c.
821	·303	Pond.
822	·773	House, gardens, &c.
823	81·711	Wood, &c.
824	4·799	Wood, rough pasture, &c.
825	1·016	Wood.
826	1·352	Wood.
827	7·182	Rough pasture, &c.
828	41·423	Wood.
829	15·214	Rough heathy pasture, &c.
830	6·513	Rough heathy pasture, wood, &c.
831	·322	Sheepfold, &c.
832	4·013	Rough pasture, &c.
833	1·195	Rough pasture, &c.
834	·605	Rough pasture, &c.
835	·168	Houses, garden, &c.
836	·323	Road.
837	·284	Houses and garden.
838	28·421	Rough pasture, &c.
839	1·040	Rough pasture, &c. (island).
840	·368	Foreshore.
841	·931	Houses, rough pasture, &c.
842	7·119	Arable, &c.
843	2·395	Rough pasture and sand.
844	10·972	House, arable, &c.
845	77·739	Rough pasture, &c.
846	2·256	Arable, &c.
847	·839	House, rough pasture, &c.
848	6·121	Tidal water (River Awe, part of).
849	8·954	Foreshore of tidal water.
850	1·332	Rough pasture, &c.
851	6·858	Rough pasture, &c.
852	6·332	Arable.
853	1·769	Pasture, rough pasture, &c.
854	1·002	Arable, &c.
855	·547	Houses, gardens, pasture, &c.
856	6·411	Pasture, &c.
857	·597	Sand.
858	·859	Houses, wood, &c.
859	71·433	Wood, &c.
860	·114	Wood.
861	·864	Wood, &c.
862	2·443	Road, &c.
863	18·653	Wood, &c.
864	5·397	Wood, &c.
865	3·028	Arable.
866	3·865	Wood.
867	25·191	Arable and wood.
868	·138	Road.
869	3·464	Ornamental ground, house, wood, &c.
870	1·641	Houses, gardens, &c.
871	7·621	Arable.

No. on Plan.	Area in Acres.	Remarks.
872	8·996	Wood.
873	9·122	Wood, rough pasture, &c.
874	5·831	Wood and house.
875	32·957	River Awe (part of).
876	6·390	Arable, &c.
877	·778	Wood, &c.
878	10·584	Rough pasture, &c.
879	3·307	Arable, &c.
880	7·080	Rough pasture, &c.
881	6·325	Wood, &c.
882	4·575	Wood, &c.
883	8·080	Wood, &c.
884	10·387	Wood, &c.
	11518·338	

RECAPITULATION.

9887·310	Land.
77·910	Roads.
1408·157	Foreshore.
8·954	Foreshore of tidal water.
123·562	Water.
12·445	Tidal water.
11518·338	Area of the numbered part of the Parish.

UNNUMBERED.—On Six-Inch Scale.

Area in Acres.	Remarks.
118889·268	Moorland, &c.
183·840	River Etive.
20·855	Lochan Mathair Etive.
16·675	Dubh Lochan (west).
8·520	Dubh Lochan (north-east).
16·500	Dubh Lochan (south-east).
5·710	Loch Baile Mhic Chailein (part of).
7·155	Lochan na Fola.
14·110	Dubh Loch Mòr.
16·475	Lochan an Làir.
99·750	River Kinglas.
641·480	Loch Awe (part of).
6·340	River Orchy (part of).
5·520	River Strae (part of).
7·100	Tidal water of River Etive.
17·750	Tidal water of River Kinlas.
35·260	Small lochs.
119992·308	Area unnumbered.
11518·338	Area numbered.
131510·646	Area of the whole Parish.

RECAPITULATION FOR THE PARISH.

128776·578	Land.
77·910	Roads.
1408·157	Foreshore.
8·954	Foreshore of tidal water.
1201·752	Water.
37·295	Tidal water.
131510·646	Total area of the Parish of Ardchattan, in the County of Argyll.

INDEX TO PLACES

IN THE

PARISH OF ARDCHATTAN.

COUNTY OF ARGYLL.

Name of Place.	No. of Sheet. 6-inch scale.	No. of Sheet. 25·344 in. scale.
Ardentiny - -	LXXII.	12
Ardranach - -	,,	16
Achanamoine -	LXXIII.	9
Achacha - -	,,	11
Achanrcar - -	,,	,,
Achnacreemore -	LXXXVII.	6
Achnacreebeag -	,,	,,
Achanancarn -	,,	,,
Achnaba - -	,,	7
Ardoehy - -	,,	,,
Ardchattan House	,,	12
Ardchattan Priory (remains of) -	,,	,,
Balure - -	LXXIII.	9
Barcaldine Castle (in ruins) -	,,	,,
Barcaldine House -	,,	11
Baravullin - -	,,	13
Balure - -	LXXXVI.	4
Beregonium (supposed site of) -	LXXXVII.	1
Beinn Lora - -	,,	2
Black Crofts -	,,	10
Blarcreen - -	LXXXVIII.	5
Beinn Mheadhonach	,,	,,
Ballure - -	,,	14
Culcharan - -	LXXIII.	13
Craigneuk - -	LXXXVII.	1
Ceann Craige -	LXXXVIII.	9
Dalintober - -	LXXIII.	,,
Dalranach - -	,,	10
Eriska - -	,,	5
Eilean Duirinnis -	LXXXVIII.	14

Name of Place.	No. of Sheet. 6-inch scale.	No. of Sheet. 25·344 in. scale.
Fearlochan - -	LXXIII.	14
Fearlochan East -	,,	,,
Fuarachadh -	LXXXVI.	4
Inion - -	LXXXVII.	7
Inveresragan -	LXXXVIII.	5
Inverawe House -	C.	2
Kinloch - -	LXXII.	12
Kintaline Mill (Corn) - -	LXXIII.	13
Kiel Crofts - -	,,	,,
Kennacraig -	LXXXVIII.	9
Kenmore (in ruins)	,,	,,
Lochnell House (in ruins) - -	LXXII.	16
Ledaig - -	LXXXVII.	5
Ledaig Point -	,,	9
Lochan-na-Beithe -	,,	10
Moss - -	LXXIII.	9
Moss of Achnacree	LXXXVII.	6
New Selma -	,,	1
Park - -	LXXIII.	10
Port Selma - -	LXXXVII.	1
Port-na-mine -	LXXXVIII.	14
Rudha Charsalich	LXXXVII.	12
Shenvalie - -	LXXII.	,,
South Shian -	LXXIII.	5
Seabank - -	,,	9

Name of Place.	No. of Sheet.		Name of Place.	No. of Sheet.	
	6-inch scale.	25·344 in. scale.		6-inch scale.	25·344 in. scale.
Stairchaol - -	LXXIII.	9	Tigh na Cachai-leithe - -	LXXIII.	11
Slochd an Luaidhe	,,	11	Tower - -	LXXXVI.	4
Sgor Mòr - -	,,	14	Tigh an t-Siomain	LXXXVII.	7
South Ledaig -	LXXXVII.	5			

LONDON:
Printed by George E. Eyre and William Spottiswoode,
Printers to the Queen's most Excellent Majesty.
For Her Majesty's Stationery Office.

28

ORDNANCE SURVEY OF SCOTLAND.

BOOK OF REFERENCE TO THE PLAN

OF THE

PARISH OF ARDCLACH
(PART OF),

IN THE

COUNTY OF NAIRN,

CONTAINING 37768·387 ACRES.

MAJOR-GENERAL SIR HENRY JAMES, R.E., F.R.S., F.G.S., &c.,
SUPERINTENDENT OF THE SURVEY.

LONDON:
PRINTED BY GEORGE E. EYRE AND WILLIAM SPOTTISWOODE,
PRINTERS TO THE QUEEN'S MOST EXCELLENT MAJESTY.
FOR HER MAJESTY'S STATIONERY OFFICE.

1870.

Price Two Shillings.

[7142.—50.—5/70.]

ıgth on the
›proximately
ing equal to

ırea of each

this Book.

›raced are in-

hus—31·4.

:h sheet con-
:fore a double
:rring to the

›n the Scales

..... W

..... T

..... T

›x Saxon

or Subsequent

ıitials :—

..... *C.F.*
..... *T.C.*
..... *C.W.*
..... *Def.*
..... *T.S.*

l to show the

IV

Published on the Scale o

Scale of this I

Publ

EXPLANATORY REMARKS.

The scale of the Parish Plans is the 1-2500th of the actual length on the ground, and is equal to 25·344 inches to a mile, which is very approximately equal to one square inch to one acre, the square of 1·0018 inch being equal to one acre.

The length of each sheet is $1\frac{1}{2}$ miles, and the width 1 mile, the area of each sheet is therefore 960 acres.

Each enclosure has a reference number to the area which is given in this Book.

The Braces (f) on the plans are to indicate that the spaces so braced are included under the same reference number.

The Altitudes in feet above the Mean Level of the Sea are written thus—31·4.

The Scale of the Plans of the County is 6 inches to a mile, and each sheet contains the same area as 16 sheets of the Parish Plans. There is therefore a double reference number to each sheet, as VI. 9., the Roman Numerals referring to the County Plans, the Arabic Figures to the Parish Plans.

The following are the characters employed on the Ordnance Plans on the Scales of 1–2500, and 6 inches to a mile :—

County Names	C.	Hundreds or Wards	W
Parishes	P	Townships	T
Extra Parochial	E	Division of Townships	T

Antiquities ..... ROMAN / Druidical or Saxon / Norman or Subsequent

The descriptions of the boundaries are shown by the following initials :—

Centre of Stream	*C.S.*	Centre of Fence	*C.F.*
Centre of Road	*C.R.*	Top of Cop	*T.C.*
Side of Stream or Drain	*S.S.* or *S.D.*	Centre of Wall	*C.W.*
Root of Hedge	*R.H.*	Defaced	*Def.*
Face of Wall	*F.W.*	Track of Stream	*T.S.*
Undefined	*Und.*		

Where a change occurs in the boundaries, the symbol [o—o] is used to show the part at which the change takes place.

N.B.—To convert Decimal Fractions of an Acre into Roods and Perches, multiply the decimal first by 4 and then by 40, preserving the same number of decimals in the product.

Examples—

	Acres.		Acres.
	633·357		527·013
	4		4
	1·428		·052
	40		40
A. R. P.	17·120	A. R. P.	2·080
633 1 17		527 0 2	

TABLE

FOR CONVERTING DECIMAL PARTS OF AN ACRE INTO ROODS AND PERCHES.

Perch.	0 Rood.	1 Rood.	2 Roods.	3 Roods.	Perch.	0Rood.	1 Rood.	2 Roods.	3 Roods.
0	·000	·250	·500	·750	21	·131	·381	·631	·881
1	·006	·256	·506	·756	22	·137	·387	·637	·887
2	·012	·262	·512	·762	23	·144	·394	·644	·894
3	·019	·269	·519	·769	24	·150	·400	·650	·900
4	·025	·275	·525	·775	25	·156	·406	·656	·906
5	·031	·281	·531	·781	26	·162	·412	·662	·912
6	·037	·287	·537	·787	27	·169	·419	·669	·919
7	·044	·294	·544	·794	28	·175	·425	·675	·925
8	·050	·300	·550	·800	29	·181	·431	·681	·931
9	·056	·306	·556	·806	30	·187	·437	·687	·937
10	·062	·312	·562	·812	31	·194	·444	·694	·944
11	·069	·319	·569	·819	32	·200	·450	·700	·950
12	·075	·325	·575	·825	33	·206	·456	·706	·956
13	·081	·331	·581	·831	34	·212	·462	·712	·962
14	·087	·337	·587	·837	35	·219	·469	·719	·969
15	·094	·344	·594	·844	36	·225	·475	·725	·975
16	·100	·350	·600	·850	37	·231	·481	·731	·981
17	·106	·356	·606	·856	38	·237	·487	·737	·987
18	·112	·362	·612	·862	39	·244	·494	·744	·994
19	·119	·369	·619	·869	40	·250	·500	·750	1·000
20	·125	·375	·625	·875					

PARISH OF ARDCLACH
(PART OF),

IN THE

COUNTY OF NAIRN.

No. on Plan.	Area in Acres.	Remarks.
1	1·129	Arable and rough pasture.
2	·439	Houses, yard, garden, &c.
3	6·431	Arable and stream.
4	·132	Arable and stream.
5	·375	Arable, stream, & road.
6	·287	Arable and wood.
7	2·814	Arable.
8	·305	Arable, rough pasture, and stream.
8a	·305	County road.
9	45·800	Wood and roads.
10	6·323	Arable.
11	10·308	Arable and rough pasture.
12	11·405	Arable, rough pasture, and road.
13	·727	Houses, yard, garden, &c.
14	3·686	Arable, rough pasture, and road.
15	·171	Pond.
16	10·745	Arable and rough pasture.
17	6·204	Arable, rough pasture, and stream.
18	·029	House and yard.
19	·084	Garden.
20	120·107	Arable, rough pasture, and road.
21	2·752	Rough pasture, road, and stream.
22	35·358	Arable, rough pasture, and road.
23	·428	Houses and yards.
24	·714	Arable.
25	6·156	Arable, &c.
26	11·222	Arable.
27	·600	Houses, yards, garden, &c.
28	5·704	Arable and road.
29	·094	House, gardens, and yard.
30	9·509	Arable and road.
31	·247	Houses, gardens, and yard.
32	10·141	Arable and road.
33	1·813	Arable.
34	11·521	Heathy and rough pasture, &c.
35	12·458	Arable.
36	10·448	Arable.
37	1·350	Arable.
38	·696	Arable.
39	6·656	Arable.
40	5·686	Heathy and rough pasture, &c.
41	33·387	Arable, rough pasture, &c.
42	·542	Arable and stream.
43	·170	Houses, garden, and yard.
44	·494	Road.
45	11·532	Arable, rough pasture, &c.
46	·116	Houses, garden, and yard.
47	1·930	Arable.
48	1·130	Arable.
49	·197	Houses, garden, & yard.
50	1·725	Arable.
51	12·565	Arable and road.
52	·580	Furze.
53	36·608	Arable, rough pasture, and furze.

No. on Plan.	Area in Acres.	Remarks.
54	49·398	Heathy pasture, roads, &c.
55	·634	County road.
56	5·530	Wood.
57	·412	Arable.
58	·115	House, garden, and yard.
59	1·768	County road.
60	2·519	Arable.
61	19·696	Rough pasture, roads, streams, &c.
62	·774	Houses, yards, garden, &c.
63	·728	Arable.
64	21·132	Arable and rough pasture.
65	·825	Arable.
66	1·374	Arable.
67	·056	Garden.
68	·029	House and garden.
69	1·112	Mill dam.
70	·082	House, gardens, and yard.
71	·078	House, garden, and yard.
72	2·997	Rough pasture, roads, streams, &c.
73	1·303	Houses, yards, gardens, &c.
74	3·953	Arable.
75	·570	Arable.
76	·865	Arable.
77	6·129	Arable and road.
78	7·574	Rough pasture, roads, &c.
79	1·540	Houses, yards, garden, &c.
80	·098	Wood.
81	·182	Houses and yards.
82	3·099	Arable.
83	1·676	Stream, rough pasture, &c.
84	11·866	Arable.
85	95·862	Arable, roads, stream, &c.
86	1·113	Arable.
87	·479	Arable.
88	·536	Arable.
89	2·808	Arable.
90	3·334	Arable and road.
91	·214	Houses and yard.
92	1·389	Arable.
93	·502	Arable.
94	48·800	Wood, roads, streams, &c.
95	2·329	Arable.
96	3·212	Arable.
97	1·331	Arable.
98	·247	Pond.
99	1·269	Arable.
100	·831	Arable.
101	·090	House, garden, yard, and shed.
102	3·875	Arable and road.
103	12·356	Wood and stream.
104	4·983	Wood and stream.
105	1·839	Rough pasture and furze.
106	2·618	Arable and footpath.
107	·305	Houses, yards, garden, and road.
108	·517	Rough pasture, road, furze, &c.
109	·101	Houses, garden, and yard.
110	1·839	Arable.
111	2·047	Heathy pasture, road, stream, &c.
112	2·350	Arable.
113	·111	House, rough pasture, and shed.
114	1·392	Arable.
115	8·380	Arable.
116	1·073	House, rough pasture, &c.
117	1·114	Arable.
118	6·046	Wood.
119	·178	County road.
120	1·008	Rough pasture, furze, &c.
121	2·512	Wood.
122	·359	Wood.
123	20·039	Wood, road, and streams.
124	21·243	Wood and rough pasture.
125	·148	House, garden, yard, and shed.
126	·478	Arable and road.
127	1·133	Wood.
128	·808	Marsh, rough pasture, and stream.
129	1·601	Houses, yards, garden, &c.

No. on Plan.	Area in Acres.	Remarks.
130	·368	Rough pasture, furze, and stream.
131	1·023	Mill dam.
132	·632	Wood.
133	·345	Marsh.
134	·985	Wood.
135	1·932	Wood.
136	1·083	Red Burn (part of).
137	36·180	Arable.
138	1·185	Rough pasture and roads.
139	1·825	Houses, yards, garden, &c.
140	·561	Private road.
141	25·934	Arable, rough pasture, and stream.
142	·265	Pond.
143	2·296	Arable.
144	·975	Arable.
145	2·596	Rough pasture, furze, &c.
146	27·219	Arable, rough pasture, furze, &c.
147	32·777	Arable, rough pasture, and stream.
148	·046	House, garden, and yard.
149	·112	House and garden.
150	1·877	Rough pasture, furze, roads, &c.
151	41·755	Arable, rough pasture, &c.
152	21·341	Arable, stream, and road.
153	1·327	Wood and stream.
154	2·039	Rough pasture, road, stream, &c.
155	6·588	Arable.
156	·551	Wood.
157	53·742	Wood, rough pasture, &c.
158	3·743	Rough pasture, road, &c.
159	·499	Rough pasture and stream.
160	3·291	Arable and rough pasture.
161	18·167	Wood, road, and streams.
162	·311	Wood and stream.
163	25·112	Arable.
164	28·602	Arable.
165	10·285	Arable.
166	16·352	Arable.
167	3·267	Arable.
168	6·103	Stream, rough pasture, &c.
169	·046	House and yard.
170	3·525	Wood.
171	1·787	Rough pasture, furze, &c.
172	3·114	Wood.
173	19·678	Arable and rough pasture.
174	·873	Wood and furze.
175	4·566	Heathy pasture, road, &c.
176	97·024	Arable and stream.
177	1·079	Arable.
178	5·718	Heathy and rough pasture.
179	·312	Houses, garden, yard, &c.
180	3·870	Arable.
181	9·947	Wood, roads, and stream.
182	·714	Wood.
183	·182	Dam.
184	·611	Houses, sheds, and yards.
185	3·009	Arable.
186	·050	Houses and yards.
187	·227	Houses, garden, and yard.
188	76·196	Heathy pasture, roads, streams, &c.
189	2·421	Heathy pasture, road, &c.
190	·111	House, yards, gardens, &c.
191	·228	Arable.
192	·096	Arable.
193	3·108	Heathy pasture.
194	37·098	Arable, stream, and road.
195	1·050	Houses, yards, garden, &c.
196	14·220	Arable and stream.
197	12·516	Arable.
198	3·469	Heathy pasture.
199	11·553	Wood.
200	144·279	Heathy pasture, roads, streams, &c.
201	133·019	Wood and stream.

No. on Plan.	Area in Acres.	Remarks.
202	3·567	Heathy pasture and trees.
203	·848	Arable.
204	1·311	Private road.
205	·954	Arable.
206	2·522	Stream, heathy pasture, &c.
207	5·006	Arable.
208	·144	Houses, garden, and yards.
209	4·288	Arable and heathy pasture.
210	3·717	Arable.
211	·209	Arable.
212	3·158	Arable.
213	·496	Arable.
214	1·153	Arable and road.
215	·422	Houses, gardens, and yards.
216	1·733	Arable.
217	·997	Arable.
218	·327	Arable.
219	42·051	Heathy pasture, roads, streams, &c.
220	·666	Arable.
221	6·134	Arable.
222	1·406	Heathy pasture.
223	2·257	Arable.
224	1·805	Arable.
225	1·404	Arable.
226	·249	Houses, garden, and yard.
227	10·713	Arable.
228	·182	Arable.
229	·243	Houses, garden, and yard.
230	6·438	Arable.
231	1·506	Arable.
232	22·011	Arable and stream.
233	6·177	Arable and rough pasture.
234	·182	Arable.
235	1·169	Arable and stream.
236	11·430	Wood.
237	1·841	Arable.
238	·390	Houses, yards, garden, &c.
239	7·009	Arable.
240	3·164	Wood, heathy pasture, and roads.
241	2·696	Arable.
242	1·131	Arable.
243	35·899	Wood and road.
244	·188	Arable.
245	2·103	Heathy pasture, road, &c.
246	2·857	Arable.
247	·075	House, garden, and yard.
248	6·802	Arable.
249	1·515	Arable.
250	·354	Arable.
251	·438	Arable.
252	1·901	Arable.
253	·122	Arable.
254	·536	Arable.
255	5·760	Ord Loch.
256	409·443	Heathy pasture, roads, streams, &c.
257	2·903	Arable.
258	·106	Pond.
259	·937	Houses, yards, garden, &c.
260	·375	Arable.
261	·151	Arable.
262	22·517	Arable.
263	·596	Houses, garden, and yards.
264	2·846	Arable.
265	4·159	Arable.
266	·737	Arable.
267	·363	House, yards, garden, &c.
268	·170	Pond.
269	2·647	Arable.
270	1·175	Arable.
271	1·503	Arable.
272	7·553	Arable.
273	·360	Mill dam.
274	13·364	Arable and gravel pit.
275	2·152	County road.
276	·880	Houses and yards.
277	·307	Houses, garden, and rough pasture.
278	3·768	Arable and rough pasture.
279	·213	Broom and trees.
280	49·246	Muckle Burn.
281	1·304	Arable.
282	·553	Rough pasture, &c.
283	1·075	Arable.
284	150·033	Arable, rough pasture, &c.
285	1·677	Arable.

No. on Plan.	Area in Acres.	Remarks.
286	7·741	Heathy pasture, road, and whins.
287	36·841	Rough pasture, roads, streams, &c.
288	1·561	Furze.
289	·564	Furze.
290	4·827	Rough pasture and furze.
291	292·174	Arable, roads, &c.
292	15·781	Rough pasture, furze, &c.
293	·182	Rough pasture.
294	205·796	Heathy pasture, moss, &c.
295	·689	Arable.
296	·359	Arable.
297	·645	Houses, yard, garden, &c.
298	18·022	Arable.
299	5·597	Arable.
300	·254	Arable.
301	·170	Houses, yards, &c.
302	·199	Houses, shed, and yards.
303	8·256	Rough pasture, roads, &c.
304	·066	House and gardens.
305	·061	House, shed, garden, and yard.
306	·255	House, shed, gardens, and yard.
307	5·793	Arable and road.
308	·451	Pond.
309	1·961	Loch a' Bhlàir Bhig.
310	1·867	Rough pasture and stream.
311	147·547	Wood, marsh, &c.
312	1·711	Moss.
313	113·459	Wood, moss, road, and streams.
314	3·609	Heathy pasture, road, &c.
315	·300	House, rough pasture, garden, &c.
316	8·082	Arable, whins, and road.
317	53·837	Wood and road.
318	3·695	Arable.
319	12·569	Wood and whins.
320	1·580	Arable.
321	2·714	Arable.
322	·326	Arable.
323	·417	Houses, sheds, garden, and yards.
324	8·896	County road.
325	4·671	Arable and road.
326	2·946	Arable.
327	3·214	Arable.
328	·215	House, sheds, garden, and yards.
329	6·725	Arable, house, and road.
330	8·422	Arable and road.
331	1·046	Arable.
332	·788	Arable.
333	·666	Arable.
334	·768	Arable.
335	·881	Arable.
336	1·003	Arable.
337	1·194	Arable.
338	122·066	Wood, roads, streams, &c.
339	2·795	Wood, heathy pasture, and stream.
340	14·056	Moss, rough pasture, &c.
341	11·797	Arable.
342	3·769	Arable.
343	·306	Houses, yards, gardens, &c.
344	1·168	Rough pasture, old gravel pit, &c.
345	2·108	Arable, rough pasture, and road.
346	·253	Arable.
347	7·739	Arable, rough pasture, and stream.
348	·188	Houses, sheds, yard, and rough pasture.
349	1·271	Arable, rough pasture, &c.
350	2·287	Arable.
351	1·122	Wood.
352	·665	Arable and furze.
353	13·223	Heathy and rough pasture, &c.
354	4·058	Arable.
355	3·630	Rough pasture and furze.
356	49·335	Arable, furze, road, and stream.
357	·746	Rough pasture, road, and stream.
358	2·801	Arable and road.

No. on Plan.	Area in Acres.	Remarks.
359	11·777	Arable, &c.
360	3·361	Arable and stream.
361	1·200	Rough pasture, &c.
362	4·380	Heathy pasture and trees.
363	3·798	Heathy pasture and trees.
364	3·758	Arable and trees.
365	3·011	Arable and trees.
366	2·639	Heathy pasture and trees.
367	35·069	Arable, stream, &c.
368	1·421	Houses, yards, garden, &c.
369	·904	Houses, yards, garden, &c.
370	25·134	Arable, rough pasture, &c.
371	8·087	Heathy pasture, road, &c.
372	934·911	Wood, rough pasture, &c.
373	3·771	Arable.
374	3·418	Arable.
375	1·667	Arable.
376	2·290	Arable.
377	·278	Arable.
378	1·276	Arable.
379	·504	Arable.
380	·190	House, garden, & yard.
381	12·466	Heathy pasture, roads, stream, &c.
382	·146	House, garden, and yard.
383	·368	Arable and heathy pasture.
384	·276	Arable.
385	3·180	Heathy and rough pasture, &c.
386	·221	House, garden, &c.
387	6·036	County road.
388	9·231	Moss.
389	226·471	Wood and road.
390	1·114	Arable.
391	4·174	Arable.
392	1·162	Arable.
393	62·386	Heathy pasture, road, &c.
394	·230	Arable.
395	7·969	Arable and rough pasture.
396	·495	Houses, yards, garden, &c.
397	2·082	Arable.
398	·536	Arable.
399	449·464	Wood, roads, streams, &c.
400	5·829	Arable.
401	16·234	Arable.
402	·861	Arable.
403	·161	Houses, yards, &c.
404	3·448	Arable.
405	1·176	Houses, yards, garden, &c.
406	1·716	Heathy pasture, &c.
407	63·892	Arable and waste.
408	17·909	Stream, heathy pasture, &c.
409	·540	County road.
410	13·382	Wood and stream.
411	·462	Arable.
412	1·648	Arable.
413	10·553	Arable.
414	·347	Arable.
415	·469	Arable.
416	·291	Arable.
417	·281	Arable.
418	·186	Houses, yards, &c.
419	·102	Arable.
420	21·838	Arable, heathy pasture, &c.
421	3·966	Arable.
422	1·168	Arable and stream.
423	·362	Arable.
424	·248	Arable.
425	2·537	Arable.
426	4·397	Arable.
427	1·794	Arable.
428	·349	Houses, yards, garden, &c.
429	4·549	Arable and road.
430	7·499	Arable.
431	10·148	Arable.
432	·488	Houses, yards, garden, &c.
433	2·095	Arable.
434	1·327	Arable.
435	11·994	Arable and stream.
436	3·997	Arable.
437	432·213	Heathy pasture, moss, &c.
438	6·955	Arable.

No. on Plan.	Area in Acres.	Remarks.	No. on Plan.	Area in Acres.	Remarks.
439	37·514	Arable, rough pasture, &c.	478	1·998	Arable.
440	·490	Houses, garden, and yards.	479	1·744	Rough pasture, whins, and stream.
441	9·473	Arable.	480	1·000	Rough pasture, whins, and road.
442	5·589	Heathy pasture and whins.	481	1·235	Houses, yards, gardens, &c.
443	·769	Houses, yards, rough pasture, &e.	482	·162	Pond.
			483	·085	Garden.
444	2·009	Pond.	484	·325	Houses and gardens.
445	·345	Pond.	485	·102	House, gardens, and yard.
446	4·038	Arable.			
447	7·249	Arable and stream.	486	7·943	Wood.
448	6·742	Arable.	487	5·965	County road.
449	13·794	Arable and heathy pasture.	488	168·286	Wood, marsh, roads, &e.
450	·993	Heathy pasture and gravel pit.	489	14·180	Arable, roads, &e.
			490	·481	Arable.
451	2·367	Heathy pasture.	491	4·747	Arable.
452	·101	Pond.	492	1·272	Arable.
453	3·539	Heathy pasture, whins, and stream.	493	·297	Arable and stream.
			494	·890	Arable and stream.
454	4·409	Arable and stream.	495	·267	Houses, yards, garden, &c.
455	·520	Pond.			
456	·537	Arable.	496	·260	Arable.
457	·345	Arable.	497	·230	Arable.
458	2·549	Arable.	498	2·067	Arable.
459	·048	House and garden.	499	·328	Arable.
460	4·274	Arable.	500	·227	Arable.
461	·383	Pond.	501	3·836	Arable.
462	·438	Pond.	502	2·621	Arable.
463	·103	Pond.	503	1·322	Arable.
464	98·850	House, heathy pasture, streams, &e.	504	6·143	Arable.
			505	·083	Garden.
465	3·696	Arable and house.	506	·105	House and garden.
466	·166	Houses and garden.	507	1·411	Arable.
467	1·369	Arable.	508	·228	Pond.
468	18·172	Arable, furze, and stream.	509	·427	Pond.
			510	·261	Pond.
469	17·972	Arable and roads.	511	·159	Garden.
470	·744	Houses, road, gardens, and rough pasture.	512	·213	House, garden, yard, &c.
			513	·372	Arable.
471	2·337	Arable.	514	5·770	Arable and heathy pasture.
472	1·718	Arable.			
473	1·394	Pond.	515	·261	House, garden, yard, &e.
474	·933	Pond.			
475	18·494	Heathy pasture, moss, &c.	516	·668	Arable.
			517	1·165	Arable.
476	·793	Houses, yards, road, &e.	518	3·485	Arable.
			519	1·302	Arable.
477	·315	Garden.	520	·078	Garden.

No. on Plan.	Area in Acres.	Remarks.
521	·646	Houses, yards, garden, &c.
522	5·089	Arable and rough pasture.
523	5·644	Arable, rough pasture, and furze.
524	4·562	Arable and rough pasture.
525	15·733	Wood, whins, and roads.
526	·168	House, garden, yard, &c.
527	6·293	Arable.
528	6·540	Arable.
529	18·701	County road.
530	57·068	Heathy pasture, roads, &c.
531	3·211	Arable.
532	·431	Houses, yard, garden, &c.
533	1·637	Arable, stream, and trees.
534	·831	Arable and stream.
535	·243	House, garden, yard, &c.
536	3·537	Arable and footpath.
537	13·703	Arable.
538	3·643	Arable.
539	10·898	Arable.
540	·600	Houses, yard, gardens, &c.
541	12·447	Arable.
542	29·020	Heathy pasture, whins, &c.
543	·423	Arable.
544	56·167	Arable, heathy pasture, &c.
545	16·027	Heathy pasture, whins, and road.
546	2·267	Arable.
547	119·172	Arable, heathy pasture, &c.
548	·275	Houses, yards, garden, &c.
549	6·283	Rough pasture, roads, &c.
550	1·167	Arable.
551	·087	House, garden, & yard.
552	·537	Houses, yards, garden, &c.
553	·132	House, garden, yard, &c.
554	·161	Arable.
555	·135	Pond.
556	390·859	Heathy pasture, moss, &c.
557	21·063	Loch of Belivat.
558	15·180	Heathy pasture, moss, &c.
559	1·155	Wood.
560	22·188	Arable.
561	1·203	Heathy pasture, furze, and trees.
562	13·205	Wood.
563	252·576	Heathy pasture, moss, &c.
564	3·331	Arable.
565	39·520	Arable, marsh, and road.
566	·098	House and yard.
567	·060	House, garden, and yard.
568	1·821	Arable.
569	·534	Houses, yards, gardens, &c.
570	34·012	Arable and waste.
571	47·321	Marsh, heathy pasture, &c.
572	10·737	Wood.
573	14·990	Arable and rough pasture.
574	15·799	Wood.
575	·572	Pond.
576	16·712	Arable.
577	8·813	Wood.
578	8·924	Wood and stream.
579	7·890	Arable and road.
580	1·265	Houses, yards, garden, &c.
581	1·954	Heathy pasture, roads, &c.
582	·681	Pond.
583	41·905	Wood, heathy pasture, &c.
584	·932	Heathy pasture, roads, &c.
585	31·562	Arable and road.
586	14·547	Arable and heathy pasture.
587	8·970	Heathy pasture, trees, &c.
588	·352	Arable.
589	7·001	Arable.
590	16·507	Arable.

No. on Plan.	Area in Acres.	Remarks.	No. on Plan.	Area in Acres.	Remarks.
591	·196	Wood.	630	20·449	Arable and road.
592	5·131	Heathy pasture & trees.	631	7·203	Arable.
593	14·413	Arable.	632	4·450	Rough pasture, &c.
594	15·208	Rough pasture, road, &c.	633	5·601	Arable.
			634	6·889	Arable.
595	2·204	Houses, yards, garden, &c.	635	6·627	Arable.
			636	3·710	Furze and trees.
596	1·806	Arable.	637	11·185	Arable.
597	8·383	Arable and stream.	638	7·449	Wood.
598	·555	Stream, rough pasture, &c.	639	23·778	Arable, heathy pasture, &c.
599	12·850	Arable.	640	7·653	Wood and stream.
600	3·115	Wood.	641	4·600	Streams, rough pasture, &c.
601	13·580	Wood.			
602	·152	Wood.	642	8·522	Wood and stream.
603	5·477	County road.	643	41·613	Heathy pasture, road, stream, &c.
604	·088	House, garden, &c.			
605	14·495	Arable.	644	2·415	Arable.
606	2·554	Wood.	645	·667	Arable and stream.
607	3·073	Heathy pasture, road, &c.	646	5·554	Arable.
			647	·781	Wood and stream.
608	64·352	Wood, roads, stream, &c.	648	1·939	Arable.
			649	2·049	Wood.
609	·182	House and yard.	650	18·349	Wood and stream.
610	·103	House, yard, and drying green.	651	3·706	Wood and stream.
			652	·181	Arable.
611	1·290	Wood.	653	·376	Houses, yards, &c.
612	·151	House, garden, yard, &c.	654	64·983	Arable, heathy pasture, &c.
613	·652	Private road.	655	1·553	County road.
614	2·399	Arable, wood, &c.	656	·621	Heathy pasture, road, &c.
615	2·854	Houses, yards, garden, &c.	657	1·574	Arable.
616	·295	Wood.	658	·263	House, garden, and yard.
617	6·943	Arable, stream, &c.			
617a	·221	Wood and stream.	659	13·134	Arable.
618	3·243	Stream, rough pasture, &c.	660	·505	Houses, yards, garden, &c.
619	1·632	Arable.	661	18·483	Arable.
620	·564	Wood.	662	·925	Arable.
621	15·013	Arable and trees.	663	·836	Arable.
622	11·067	Arable and trees.	664	7·803	Arable.
623	14·020	Arable and trees.	665	8·470	Arable.
624	3·546	Arable and rough pasture.	666	246·590	Wood, streams, and roads.
625	143·088	Wood, roads, streams, &c.	667	128·098	Wood, stream, and road.
626	22·707	Arable and stream.	668	1·629	Arable.
627	·347	Garden.	669	3·554	Arable.
628	·479	Houses, yards, &c.	670	·595	Houses, yards, &c.
629	7·288	Rough pasture, furze, &c.	671	·670	Arable.
			672	·300	Heathy pasture.

No. on Plan.	Area in Acres.	Remarks.
673	·179	Heathy pasture and trees.
674	12·224	Arable and heathy pasture.
675	1·004	Arable.
676	·506	Arable and heathy pasture.
677	·960	Arable.
678	·140	Arable.
679	2·924	Arable and heathy pasture.
680	·207	Houses, yards, and ruin.
681	2·132	Arable.
682	1·173	Arable.
683	7·085	Arable, stream, and road.
684	·268	Arable.
685	1·297	Arable.
686	1·231	Arable.
687	·403	Arable.
688	1·869	Arable.
689	·530	Arable.
690	·331	Arable.
691	3·699	Road.
692	·347	Arable.
693	·878	Arable.
694	6·480	Arable, stream, and road.
695	·349	Houses and yards.
696	1·058	Heathy pasture.
697	2·405	Arable.
698	·291	Heathy pasture.
699	·516	Heathy pasture.
700	9·399	Arable, stream, and road.
701	·381	Houses, yards, garden, &c.
702	3·869	Arable.
703	1·442	Arable.
704	·168	Houses, yards, garden, &c.
705	7·321	Arable.
706	7·226	Arable.
707	·694	Arable.
708	1·479	Arable.
709	2·396	Arable.
710	8·937	Arable.
711	·421	Houses, yards, and rough pasture.
712	3·592	Arable.
713	·649	Arable.
714	1·001	Arable.
715	1·371	Arable.
716	·921	Arable.
717	·681	Arable.
718	·639	Arable and heathy pasture.
719	4·715	Arable.
720	·724	Arable.
721	1·045	Arable.
722	2·596	Arable.
723	1·289	Arable.
724	·070	Houses, yards, garden, and ruin.
725	11·096	Arable and road.
726	·551	Arable.
727	1·544	Arable.
728	·608	Arable and road.
729	·234	Houses, garden, and yard.
730	2·233	Arable.
731	1·587	Arable.
732	2·401	Arable.
733	·230	Houses, gardens, and yard.
734	2·934	Arable.
735	·281	House, garden, yard, &c.
736	·361	House, arable, and yard.
737	·030	House and garden.
738	65·235	Arable, heathy pasture, and roads.
739	·512	Houses and yards.
740	·166	House and garden.
741	2·088	Arable.
742	8·631	Arable.
743	27·998	Arable.
744	45·599	Arable and waste.
745	·939	Houses, yards, garden, &c.
746	·838	Arable and stream.
747	·493	Arable.
748	·142	Pond.
749	6·375	Arable and heathy pasture.
750	·213	Pond.
751	1·563	Wood.
752	4·867	Arable and stream.
753	4·734	Arable.
754	3·846	County road.
755	·473	Arable.
756	1·153	Arable.

No. on Plan.	Area in Acres.	Remarks.
757	·134	Wooden house, garden, and yard.
758	·859	Arable.
759	3·383	Arable and stream.
760	10·619	Arable.
761	·262	Garden.
762	·118	House and yards.
763	·285	House, yards, &c.
764	·303	House, yard, &c.
765	·044	Garden.
766	127·561	Arable, rough pasture, and roads.
767	55·416	Heathy pasture, roads, &c.
768	·672	Arable.
769	·637	Houses, yards, garden, and road.
770	·986	Arable.
771	2·031	Public road.
772	·508	Rough pasture and gravel pit.
773	·196	House, gardens, and rough pasture.
774	7·616	Arable and stream.
775	·679	House, arable, &c.
776	3·724	Heathy and rough pasture, &c.
777	·882	Arable.
778	·793	Arable.
779	2·589	Arable and rough pasture.
780	3·461	Arable.
781	2·517	Arable and rough pasture.
782	2·323	Arable.
783	·770	Arable.
784	·462	Houses, yards, garden, &c.
785	·156	House and yards.
786	·279	Rough pasture and wood.
786a	·226	Private road.
787	·099	Wood.
788	2·390	House, heathy pasture, &c.
789	1·094	House, garden, & yard.
790	2·066	Arable.
791	2·312	Arable.
792	10·397	Wood.
793	·758	Arable.
794	·372	House, yard, gardens, &c.
795	·723	Houses, rough pasture, gardens, &c.
796	·531	Houses, sheds, and yards.
797	3·755	Arable.
798	·552	Arable.
799	13·758	Rough pasture, moss, &c.
800	7·234	Arable and rough pasture.
801	·470	Arable.
802	4·964	Wood, rough pasture, &c.
803	15·227	Arable and road.
804	12·895	Arable and wood.
805	2·651	Arable.
806	·685	Rough pasture & trees.
807	·663	Houses, yards, gardens, &c.
808	1·453	Rough pasture, road, &c.
809	·635	Arable.
810	5·472	Arable, rough pasture, &c.
811	7·729	Heathy pasture, road, &c.
812	12·218	Wood.
813	·358	Private road.
814	9·545	Wood.
815	·952	Arable.
816	·546	Houses, gardens, and yards.
817	6·723	Arable.
818	14·773	Arable.
819	10·867	Arable.
820	10·839	Arable.
821	10·506	Arable and road.
822	22·691	Wood and road.
823	76·678	Wood, rough pasture, &c.
824	·383	Arable and road.
825	·258	House, rough pasture, garden, &c.
826	·147	Arable.
827	1·402	Arable.
828	10·617	Bushes and rough pasture.
829	·990	Arable.
830	·319	House and arable.
831	·229	Pond.
832	5·853	House, rough pasture, &c.

No. on Plan.	Area in Acres.	Remarks.
833	·865	Houses, yards, garden, &c.
834	1·979	Heathy pasture, road, &c.
835	34·016	Arable and roads.
836	6·680	Rough pasture, roads, &c.
837	6·824	Wood and road.
838	20·910	Arable, rough pasture, &c.
839	2·093	Rough pasture, roads, &c.
840	16·001	Arable and road.
841	4·652	Arable, furze, and footpath.
842	·255	Houses and yards.
843	·797	Rough pasture, furze, &c.
844	4·492	Wood and stream.
845	4·226	Wood.
846	2·978	Wood, &c.
847	54·297	Arable, rough pasture, &c.
848	17·787	Wood and road.
849	·577	Houses, yards, garden, &c.
850	1·474	Heathy pasture, sand-pit, &c.
851	·078	Garden.
852	·764	Arable.
853	5·259	Arable and heathy pasture.
854	49·148	Arable, road, stream, &c.
855	3·749	Wood, heathy pasture, &c.
856	1·430	Houses, yards, garden, &c.
857	·258	Mill dam.
858	·794	Wood and stream.
859	6·766	Arable.
860	1·149	Wood and stream.
861	3·521	Arable, heathy pasture, and road.
862	12·061	Arable and road.
863	30·651	Moss, road, stream, &c.
864	·413	Arable and trees.
865	·128	House, yard, gardens, &c.
866	1·416	Stream, heathy pasture, &c.
867	47·943	Wood and stream.
868	143·614	Wood.
869	1·985	Arable.
870	1·567	Arable and heathy pasture.
871	37·525	Wood and roads.
872	14·420	Arable, rough pasture, &c.
873	7·227	County road.
874	·303	Houses, yards, garden, &c.
875	4·027	Arable.
876	2·864	Arable and stream.
877	4·639	Arable.
878	·481	Houses, yards, garden, &c.
879	·090	House and garden.
880	78·613	Wood.
	11066·902	

RECAPITULATION.

10908·859	Land.
65·309	Public roads.
92·734	Water.
11066·902	Area of the numbered part of the Parish of Ardclach (proper).

UNNUMBERED

(Drawn principally on six-inch scale).

26486·841	Moorland, &c.
200·805	River Findhorn.
8·415	Loch of Boath.
4·317	Lochnan Tùtach (part of).
1·107	Water.
26701·485	Area unnumbered.
11066·902	Area numbered.
37768·387	Area of the whole of the Parish of Ardclach (proper).

RECAPITULATION.

Area in Acres.	
37395·700	Land.
65·309	Public roads.
307·378	Water.
37768·387	Area of the Parish of Ardclach (exclusive of detached portions), in the County of Nairn.

NOTE.—There are two detached portions of this Parish (which are also detached parts of the County of Nairn) locally situated in the Parish of Edinkillie, County of Elgin. The areas will be published with that Parish.

INDEX TO PLACES

IN THE

PARISH OF ARDCLACH (PART OF).

COUNTY OF NAIRN.

Name of Place.	No. of Sheet. 6-inch scale.	No. of Sheet. 25·344 in. scale.
Aehagour - -	VIII.	6
Aehamore - -	V.	13
Achavelgin -	,,	9
Aehavrate -	VIII.	1
Aehnatone	V.	14
Airdrie - -	VIII.	4
Ardclach - -	,,	7
Balanreoch -	,,	,,
Balville - -	VII.	8
Bog of Fornighty -	V.	14
Brevail - -	,,	11
Broadshaw -	,,	,,
Cairnglass -	VIII.	3
Clune - -	V.	11
Coulmony House -	VIII.	4
Crockanvenie -	V.	15
Daltulich - -	,,	16
Drum - -	,,	9
Easter Belivat -	VIII.	3
Easter Craigiemore	V.	12
Easter Potgreenie -	,,	,,
Easter Tomloan -	VIII.	1
Fleenasmill -	V.	9
Fleenasmore -	VIII.	1
Fleenasnagael -	V.	9
Fornighty - -	,,	10
Garrowstripe -	,,	11
Greystone - -	,,	16
Highland Boath {	VII.	8
	VIII.	5
Hillhead - -	V.	9
Hollybush - -	,,	15
Keppernach -	VIII.	1
Keppernach -	,,	7
Knockaneorn -	VII.	8
Kronyhillock -	V.	14
Laiken - -	,,	9
Lethen Bar -	,,	10
Levrattich -	VIII.	7
Little Coulmony	,,	3
Little Lyne -	,,	8
Littlemill -	V.	9
Logie - -	VIII.	8
Lower Aehagour	,,	2
Lower Remore -	V.	14
Lubliester -	VIII.	5
Mains of Coulmony	,,	4
Midfleenas -	V.	13
Mill of Lethen -	,,	10
Mills of Airdrie -	VIII.	8
Moss-side -	,,	7
Mount -	,,	8
Mountpleasant -	,,	2
Muckle Lyne -	,,	8
Newlands of Fleenas -	,,	5
New Achamore -	V.	13
Now Fleenas -	,,	5
Newlands of Achagour - -	VIII.	6
Newlands of Knockaneorn -	,,	1, 5

Name of Place.	No. of Sheet. 6-inch scale.	No. of Sheet. 25·344 in. scale.
Newlands of Tomloan - -	VIII.	1
Newton of Belivat	,,	3
Ord - -	IV.	16
Patmussach -	VII.	4
Redburn - -	VIII.	2
Rehaurie - -	,,	,,
Score - -	,,	8
Shenval - -	,,	1
Slagachorie -	V.	9
Tomnagee -	V.	11
Tomshogle -	,,	9
Upper Remore -	,,	14
Waukmill -	,,	10
Wester Belivat -	VIII.	3
Wester Craigiemore - -	V.	12
Wester Logie -	VIII.	7
Wester Potgreenie	V.	11
Wester Tomloan -	VIII.	1

LONDON
Printed by George E. Eyre and William Spottiswoode,
Printers to the Queen's most Excellent Majesty.
For Her Majesty's Stationery Office.